

Appendix G

Hazardous Materials Corridor Study

This page is intentionally left blank

Hazardous Materials Corridor Study

Samoa Peninsula Wastewater Collection System
Fairhaven, California



Prepared for:
County of Humboldt



July 2018
017203.003

Reference: 017203.003

Hazardous Materials Corridor Study

Samoa Peninsula Wastewater Collection System Fairhaven, California

Prepared for:
County of Humboldt

Prepared by:



812 W. Wabash Ave.
Eureka, CA 95501-2138
707-441-8855

July 2018

QA/QC:RMR RR

Table of Contents

	Page
List of Illustrations.....	ii
Abbreviations and Acronyms.....	iii
1.0 Introduction.....	1
1.1 Project Description.....	1
1.2 Hazardous Materials Corridor Study Methodology.....	2
1.2.1 General Methodology.....	2
1.2.2 Hazard Ranking.....	6
2.0 General Vicinity of the project Alignment and Vicinity.....	7
2.1 Project Location.....	7
2.2 Project Alignment Geology.....	7
2.3 Groundwater Elevation and Flow Direction.....	8
3.0 Site Reconnaissance.....	8
3.1 Proposed Samoa WWTP Area.....	8
3.2 Redwood Marine Terminal Area.....	8
3.3 Fairhaven Area.....	9
3.4 New Navy Base Road Area.....	9
4.0 Historical Aerial Photographs.....	9
5.0 Sanborn Maps.....	14
6.0 Historical Topographic Maps.....	14
7.0 City Directories.....	17
8.0 Sites of Interest.....	18
8.1 Hazard Rank 1.....	18
8.1.1 Hazard Rank 1 Definition.....	18
8.1.2 HBHRCD RMT-II (Map ID 2).....	18
8.2 Hazard Rank 2.....	18
8.2.1 Hazard Rank 2 Definition.....	18
8.2.2 Fairhaven Business Park (Map ID 4).....	18
8.2.3 Fairhaven Fire Protection District (Map ID 5).....	19
8.3 Hazard Rank 3.....	19
8.3.1 Hazard Rank 3 Definition.....	19
8.3.2 Samoa Pacific Group (Map ID 1).....	19
8.3.3 Former Hammond Lumber Company Railroad (Map ID 3).....	19
8.3.4 Eureka Municipal Airport (Map ID 6).....	20
8.3.5 New Navy Base Road (Map ID 7).....	20
9.0 Potential Construction Impacts.....	20
9.1 Soil Impacts.....	21
9.2 Groundwater Impacts.....	21

Table of Contents, Continued

	Page
10.0	Conclusions22
11.0	Recommendations22
12.0	Limitations23
13.0	References23

Appendices

1. Historical Maps, Aerial Photographs, and Other Data
2. EDR Radius Report
3. Site Photographs

List of Illustrations

Figures

	Follows Page
1	Location Map2
2	Index Map of Sites of Interest and Hazard Ranks2
2.1	Sites of Interest and Hazard Ranks, Proposed Samoa WWTP Area.....2
2.2	Sites of Interest and Hazard Ranks, Redwood Marine Terminal II Area.....2
2.3	Sites of Interest and Hazard Ranks, Fairhaven Area2
2.4	Sites of Interest and Hazard Ranks, New Navy Base Road Area.....2

Tables

	Page
1.	Sites of Interest and Hazard Ranks2
1A.	Summary of Identified Sites.....3
2.	Historical Aerial Photographs, Proposed Samoa WWTP Area.....9
3.	Historical Aerial Photographs, Redwood Marine Terminal Area..... 11
4.	Historical Aerial Photographs, Fairhaven Area 12
5.	Historical Aerial Photographs, New Navy Base Road Area 13
6.	Historical Topographic Maps, Proposed Samoa WWTP Area..... 14
7.	Historical Topographic Maps, Redwood Marine Terminal Area..... 15
8.	Historical Topographic Maps, Fairhaven Area 16
9.	Historical Topographic Maps, New Navy Base Road Area..... 17
10.	Potential Construction Impacts 20

Abbreviations and Acronyms

µg/L	micrograms per liter
ppb	parts per billion
ADL	aerially deposited lead
APE	area of potential effect
AST	aboveground storage tank
ASTM	ASTM-International
BGS	below the ground surface
BTEX	benzene, toluene, ethylbenzene, and total xylenes
CEQA	California Environmental Quality Act
COC	constituent of concern
CSZ	Cascadia Subduction Zone
DTW	depth to water
EDR	Environmental Data Resources, Incorporated
EIR	environmental impact report
FBP	Fairhaven Business Park
HAZWOPER	Hazardous Waste Operations and Emergency Response
HBHRCD	Humboldt Bay Harbor Recreation and Conservation District
HCDEH	Humboldt County Division of Environmental health
LUST	Leaking Underground Storage Tank Incident Reports database
MCSD	Manila Community Services District
MTBE	methyl tertiary-butyl ether
OSHA	U.S. Occupational Safety and Health Administration
PCBs	polychlorinated biphenyls
PCP	pentachlorophenol
RMT-I	Redwood Marine Terminal I
RMT-II	Redwood Marine Terminal II
RWQCB	North Coast Regional Water Quality Control Board
SBR	sequencing batch reactor
SGMP	Soil and Groundwater Management Plan
PCSD	Peninsula Community Services District
SVOC	semi-volatile organic compound
SWRCB	State Water Resources Control Board
USDA	United States Department of Agriculture
USGS	United States Geological Survey
UST	underground storage tank
UV	ultraviolet
VOCs	volatile organic compounds
WWTP	wastewater treatment plant

1.0 Introduction

1.1 Project Description

The proposed project planning area includes areas within the proposed Peninsula Community Services District (PCSD) boundary, bound by Humboldt Bay to the east and the Pacific Ocean to the west, extending north to the Manila Community Services District (MCSD) boundary, and south to the federal property line that includes the Coast Guard Station and Samoa Dunes Recreation Area.

The purpose of this hazardous materials corridor study (corridor study) was to identify areas of potentially impacted soil and/or groundwater along the project alignment that may require special handling and disposal during construction or could pose a health exposure risk to construction workers. The results of this corridor study can be used to minimize potential construction schedule delays and contractor change orders by facilitating the necessary planning and coordinating with regulatory agencies, disposal facilities, and/or responsible parties prior to construction. Measures include protocols to reduce exposure to site workers from impacted soil and/or groundwater, offsite disposal (if necessary), and preparation of a construction soil and groundwater management plan (SGMP) which should be used to manage potentially impacted soil and groundwater within the project segments proactively.

The proposed project includes the following components:

- Collection System: wastewater pipelines installed in-road
- Wastewater Treatment Plant (WWTP): secondary treatment plant in the Town of Samoa with a sequencing batch reactor (SBR) system followed by ultraviolet (UV) disinfection.
- Treated Water Disposal: ocean outfall pipe at the Redwood Marine Terminal II (RMT-II) site
- Solids Treatment and Disposal: onsite dewatering using a polymer injection system and a roll-off style dewatering container.

The proposed collection system consists of gravity flow pipes in the communities of Fairhaven and Finntown, connected by a single pressure pipe running north to a centralized WWTP near the Town of Samoa. Gravity pipes would be a minimum diameter of 8 inches to allow for easy access of cleaning and inspection equipment. Manholes would be placed a maximum of every 500 feet, at each change in vertical or horizontal alignment, within existing rights-of-way and streets, and at the end of every pipe run.

The approximate length of the area of potential effect (APE) for the project is 4.73 miles. In the interest of clarity, this corridor study divided the project APE in the following segments, from east to west presented below. Figures and document text refer to the following four project areas.

- Proposed Samoa Wastewater Treatment Plant (WWTP) Area
- Redwood Marine Terminal II (RMT-II) Area
- Fairhaven Area
- New Navy Base Road Area

Figure 1 shows the regional location and Figure 2 shows the area of potential effect, project alignment, and the four project area locations for the proposed pipeline and WWTP construction activities. Detailed maps of the project alignment and project areas are presented on Figures 2.1 through 2.4.

This corridor study identified several properties presented in Table 1 (below) where potentially impacted soil and/or groundwater may be encountered during construction activities. A summary discussion of potential construction impacts by site is included on Table 1A (on the following page).

Table 1: Sites of Interest and Hazard Ranks

Site	Hazard Rank	SHN Map ID
Humboldt Bay Harbor Recreation and Conservation District Redwood Marine Terminal II	1	2
Fairhaven Business Park	2	4
Fairhaven Fire Protection District	2	5
Samoa Pacific Group	3	1
Former Hammond Lumber Railroad	3	3
Eureka Municipal Airport	3	6
New Navy Base Road	3	7

This report has been prepared on behalf of, and for the exclusive use of PCSD, and its designated representatives; furthermore, it is subject to and issued in connection with the agreement with SHN and the provisions thereof.

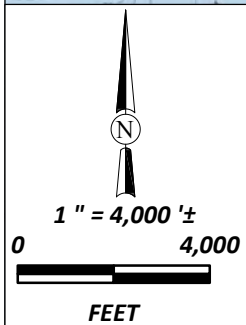
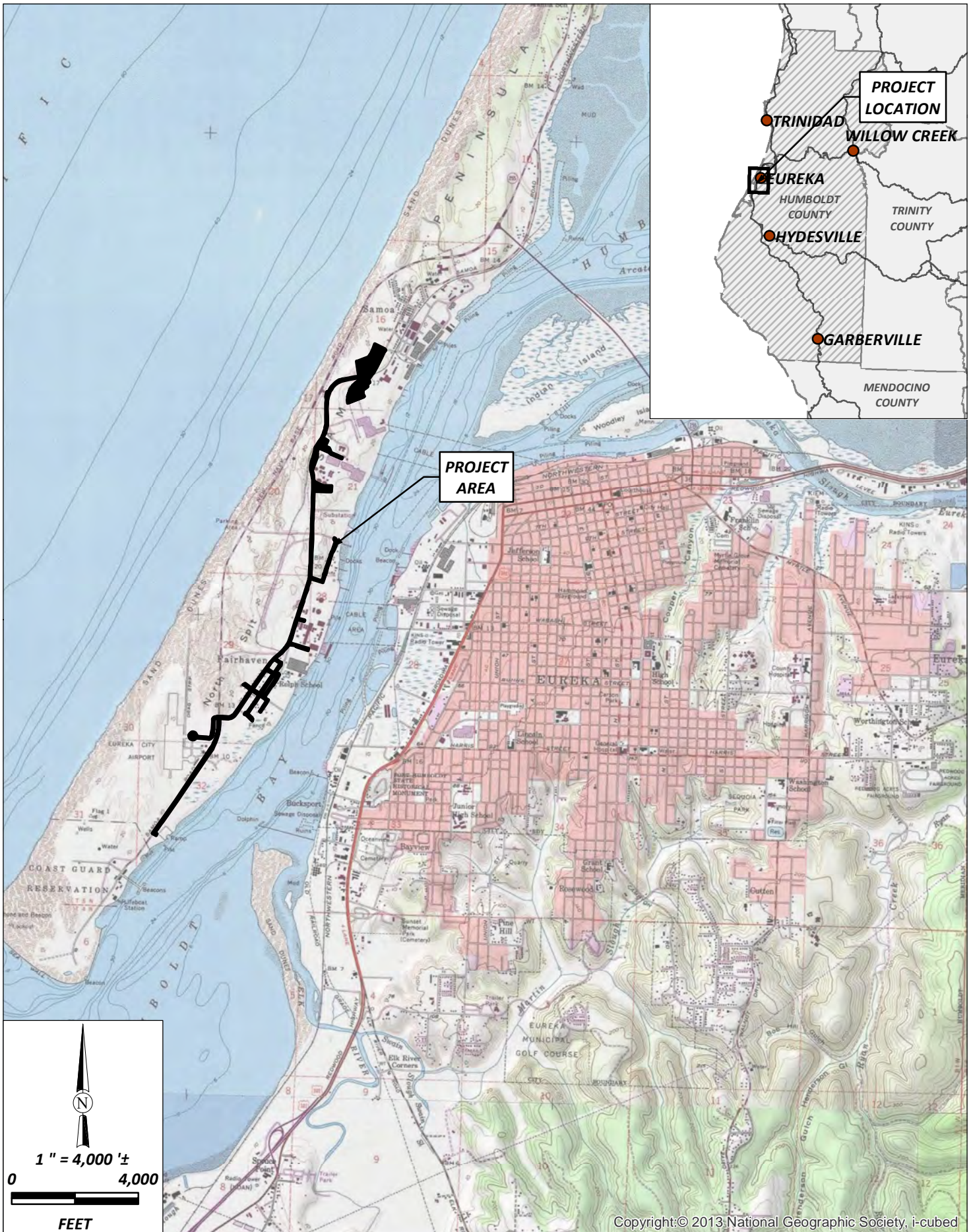
1.2 Hazardous Materials Corridor Study Methodology

1.2.1 General Methodology

This hazardous materials corridor study was completed in general conformance with the ASTM-International (ASTM) Standard Practice for Environmental Site Assessments: Phase I Environmental Site Assessment Process E1527-13. Interviews were not conducted with current or past property owners, tenants, or occupants of the properties located within the project alignment; this constitutes a deviation from the ASTM standard.

The corridor study included reviewing government records for properties within one-eighth (1/8) of a mile (660 feet) of the project alignment boundaries that may have potential for environmental concern during construction. The basis for the records review was a government database search conducted by Environmental Data Resources Inc. (EDR). EDR's historical reports and study area maps are included in Appendix 1. The EDR Radius Map is included as Appendix 2.

Path: \\eureka\projects\2017\017203-Samoa Peninsula Wastewater design-plan of study\GIS\PROJ_MXD\003_EIR_CEQA\Figure1_ProjectLocationMap.mxd User Name: psundberg



Copyright:© 2013 National Geographic Society, i-cubed

	GHD Samoa Peninsula Wastewater EIR-CEQA Samoa, California	Project Location Map SHN 017203.003
	June 2018	Figure1_ProjectLocationMap

Path: \\leureka\projects\2017\017203-Samoa Peninsula Wastewater design-plan of study\GIS\PROJ_MXD\003_EIR_CEQA\Figure2_IndexMap.mxd User Name: psundberg



PACIFIC OCEAN

PROPOSED SAMOA
WWTP AREA

REDWOOD MARINE
TERMINAL II AREA

SEE FIGURE 2.1

NEW NAVY BASE
ROAD AREA

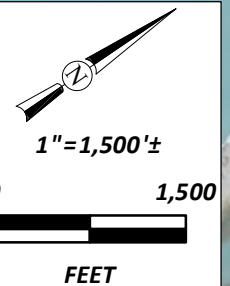
FAIRHAVEN AREA

SEE FIGURE 2.2

SEE FIGURE 2.4

SEE FIGURE 2.3

HUMBOLDT BAY



Source: Esri, DigitalGlobe, GeoEye, i-cubed, Earthstar
GIS User Community



GHD
Samoa Peninsula Wastewater EIR-CEQA
Samoa, California
June 2018

Index Map of Sites of Interest
and Hazard Ranks
SHN 017203.003
Figure2_IndexMap
Figure 2



EXPLANATION	
	PHOTO LOCATION
	PARCELS
	AREA OF POTENTIAL EFFECT (APE)
	HAZARD RANK 1
	HAZARD RANK 2
	HAZARD RANK 3
	HAZARD RANK 4

1" = 300' ±

0 300

FEET

Parcel Data Source: COUNTY OF HUMBOLDT GIS, 2018
 Service Layer Credits: SOURCE: ESRI, DIGITALGLOBE, GEOEYE, I-CUBED, EARTHSTAR GEOGRAPHICS, CNES/AIRBUS DS, USDA, USGS, AEX, GETMAPPING, AEROGRIID, IGN, IGP, SWISSTOPO, AND THE GIS USER COMMUNITY

DEFINITIONS:
 WWTP - WASTEWATER TREATMENT PLANT
 EIR - ENVIRONMENTAL IMPACT REPORT
 CEQA - CALIFORNIA ENVIRONMENTAL QUALITY ACT



GHD
 Samoa Peninsula Wastewater EIR-CEQA
 Samoa, California








Sites of Interest and Hazard Ranks-
 Proposed Samoa WWTP Area
 SHN 017203.003

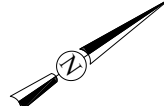
Path: \\eureka\projects\2017\017203-Samoa Peninsula Wastewater design-plan of study\GIS\PROJ_MXD\003_EIR_CEQA\Figure2_1.mxd User Name: psundberg

Path: \\naureka\projects\2017\017203-Samoa Peninsula Wastewater design-plan of study\GIS\PROJ_MXD\003_EIR_CEQA\Figure2_2.mxd>User Name: psundberg




EXPLANATION

-  PHOTO LOCATION
-  PARCELS
-  AREA OF POTENTIAL EFFECT (APE)
-  HAZARD RANK 1
-  HAZARD RANK 2
-  HAZARD RANK 3
-  HAZARD RANK 4



1"=300'±



0 300
FEET

PARCEL DATA SOURCE: COUNTY OF HUMBOLDT GIS, 2018
 SERVICE LAYER CREDITS: SOURCE: ESRI, DIGITALGLOBE,
 GEOEYE, I-CUBED, EARTHSTAR GEOGRAPHICS, CNES/AIRBUS
 DS, USDA, USGS, AEX, GETMAPPING, AEROGRIID, IGN, IGP,
 SWISSSTOPO, AND THE GIS USER COMMUNITY

DEFINITIONS:
 WWTP - WASTEWATER TREATMENT PLANT
 EIR - ENVIRONMENTAL IMPACT REPORT
 CEQA - CALIFORNIA ENVIRONMENTAL QUALITY ACT



GHD
 Samoa Peninsula Wastewater EIR-CEQA
 Samoa, California
 June 2018

Sites of Interest and Hazard Ranks-
 Redwood Marine Terminal II Area
 SHN 017203.003
 Figure 2.2



Path: \\nureka\projects\2017\017203-Samoa Peninsula Wastewater design-plan of study\GIS\PROJ_MXD\003_EIR_CEQA\Figure2_3.mxd User Name: psundberg

PARCEL DATA SOURCE: COUNTY OF HUMBOLDT GIS, 2018
 SERVICE LAYER CREDITS: SOURCE: ESRI, DIGITALGLOBE, GEOEYE, I-CUBED, EARTHSTAR GEOGRAPHICS, CNES/AIRBUS DS, USDA, USGS, AEX, GETMAPPING, AEROGRIID, IGN, IGP, SWISSTOPO, AND THE GIS USER COMMUNITY

DEFINITIONS:
 WWTP - WASTEWATER TREATMENT PLANT
 EIR - ENVIRONMENTAL IMPACT REPORT
 CEQA - CALIFORNIA ENVIRONMENTAL QUALITY ACT



GHD
 Samoa Peninsula Wastewater EIR-CEQA
 Samoa, California
 June 2018








Sites of Interest and Hazard Ranks-
 Fairhaven Area
 SHN 017203.003
 Figure 2.3

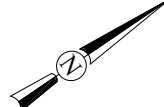
EXPLANATION	
	PHOTO LOCATION
	PARCELS
	AREA OF POTENTIAL EFFECT (APE)
	HAZARD RANK 1
	HAZARD RANK 2
	HAZARD RANK 3
	HAZARD RANK 4

1" = 300'±
 0 300
 FEET




EXPLANATION

-  PHOTO LOCATION
-  PARCELS
-  AREA OF POTENTIAL EFFECT (APE)
-  HAZARD RANK 1
-  HAZARD RANK 2
-  HAZARD RANK 3
-  HAZARD RANK 4



1" = 300'±



0 300
FEET

Path: \\eureka\projects\2017\017203-Samoa Peninsula Wastewater design-plan of study\GIS\PRO_MXD\003_EIR_CEQA\Figure2_4.mxd\User Name: psundberg

PARCEL DATA SOURCE: COUNTY OF HUMBOLDT GIS, 2018
 SERVICE LAYER CREDITS: SOURCE: ESRI, DIGITALGLOBE,
 GEOEYE, I-CUBED, EARTHSTAR GEOGRAPHICS, CNES/AIRBUS
 DS, USDA, USGS, AEX, GETMAPPING, AEROGRIID, IGN, IGP,
 SWISSTOPO, AND THE GIS USER COMMUNITY

DEFINITIONS:
 WWTP - WASTEWATER TREATMENT PLANT
 EIR - ENVIRONMENTAL IMPACT REPORT
 CEQA - CALIFORNIA ENVIRONMENTAL QUALITY ACT



GHD
 Samoa Peninsula Wastewater EIR-CEQA
 Samoa, California
 June 2018

Sites of Interest and Hazard Ranks-
 New Navy Base Road Area
 SHN 017203.003
 Figure 2.4

**Table 1A. Summary of Identified Sites
Samoa Peninsula Wastewater Collection System, Samoa, CA**

SHN Map ID	Site Name	Site Address	Contaminants of Concern	Details of Contamination, Media, Extent, Concentrations, etc.	Groundwater Depth/ Direction	Hazard Rank
1	Samoa Pacific Group	---	Petroleum hydrocarbons, metals, dioxins/furans, and SVOCs ¹	Historical aerial photographs of this property show numerous log decks present in the location of the northern portion of the proposed WWTP ² . Pentachlorophenol (PCP) and dioxins/furans were detected in soil and groundwater samples collected from the mill property, currently the location of the Redwood Marine Terminal I (RMT-I). Given that these constituents of concern (COCs) were identified in soil and groundwater at the mill property, there is potential for the lumber stored on the northern portion of the proposed WWTP was treated. There is the potential for PCP impacts to soil and groundwater to be present in the northern portion of the proposed WWTP location.	Unknown	3
2	Humboldt Bay Harbor Recreation and Conservation District Redwood Marine Terminal II (RMT-II)	1 TCF Drive	Dioxins and furans, metals, color, pH, chlorinated solvents	According to the State Water Resources Control Board (SWRCB) Geotracker website, the corridor area shown on Figure 2-2 extends into the former Evergreen Pulp Incorporated pulp mill (Case No. 1NHU892), and former LP Samoa Solid Waste Disposal Site (Facility ID # 1B73061OHUM). In the specified corridor area, there is a potential to encounter low concentrations of dioxins/furans, metals, and spent pulping liquors in soil and groundwater, and potential landfill waste in soil.	Approximately less than 1 foot BGS ⁴ in the winter (highest recorded) in an east-southeasterly direction. At pulp mill DTW ⁵ is 7-15 BGS in corridor area.	1

**Table 1A. Summary of Identified Sites
Samoa Peninsula Wastewater Collection System, Samoa, CA**

SHN Map ID	Site Name	Site Address	Contaminants of Concern	Details of Contamination, Media, Extent, Concentrations, etc.	Groundwater Depth/ Direction	Hazard Rank
3	Former Hammond Lumber Railroad	---	Petroleum hydrocarbons, metals, pesticides, herbicides, and SVOCs	Railroad rights-of-way in other areas of California have typically been found to contain heavy metals, petroleum hydrocarbons, creosote, chlorinated compounds, pesticides, and polychlorinated biphenyls (PCBs) in soil and/or groundwater. As such, there is the potential for soil and groundwater impacts in the vicinity, and downgradient of the former Hammond Lumber Railroad corridor which is included in the project segments.	Unknown	3
4	Fairhaven Business Park	1900 Bendixsen Street	Diesel, petroleum hydrocarbons, BTEX, ⁶ and SVOCs	LUST ⁷ case recently opened. A 10,000-gallon UST ⁸ was removed in April 2011. Laboratory analysis of soil and groundwater samples collected during the UST excavation detected impacts to soil and groundwater. Initial subsurface investigation has not been completed yet. RWQCB ⁹ approved the work plan in April 2012.	Unknown- approximately to the south based on topography	2
5	Fairhaven Fire Protection District	---	Petroleum hydrocarbons	LUST case closed as of 8/15/2005. A soil management plan is in place to manage the residual soil and groundwater impacts. Based on the information available in the HCDEH ¹⁰ file, soil and groundwater impacts do not appear to extend into the roadway right-of-way. However, residual soil and groundwater impacts are present on the property.	3.35 to 7.93 feet BGS in a southeasterly direction	2
6	Eureka Municipal Airport	---	Petroleum hydrocarbons and aerially deposited lead	The Eureka Municipal Airport was constructed in the mid-1950s, Airport in other areas of California have typically been found to contain heavy metals and petroleum hydrocarbons in soil and/or groundwater due to aerially deposited lead and fuel storage. As such, there is the potential for soil and groundwater impacts in the vicinity, and downgradient of the Eureka Municipal Airport which is included in the proposed project alignment.	Unknown	3

**Table 1A. Summary of Identified Sites
Samoa Peninsula Wastewater Collection System, Samoa, CA**

SHN Map ID	Site Name	Site Address	Contaminants of Concern	Details of Contamination, Media, Extent, Concentrations, etc.	Groundwater Depth/ Direction	Hazard Rank
7	New Navy Base Road	---	Aerially deposited lead	The project alignment is located within and immediately adjacent to New Navy Base Road which currently and historically has been used for vehicular traffic since its development in the late 1950s/early 1960s. Historically, elevated concentrations of lead have been documented adjacent to roadways with high traffic vehicular use. Due to the proximity of the project area to New Navy Base Road, aerially deposited lead (ADL) may have impacted soils in the immediate vicinity of the roadway. As the project is located within and immediately adjacent to New Navy Base Road, there is the potential for ADL.	Unknown	3
Notes: <ol style="list-style-type: none"> 1. SVOCs: semi-volatile organic compounds 2. WWTP: wastewater treatment plant 3. RMT-I: Redwood Marine Terminal-I 4. BGS: below the ground surface 5. DTW: depth to water 6. BTEX: benzene, toluene, ethylbenzene, and xylenes 7. LUST: Leaking Underground Storage Tank Incident Reports database 8. UST: underground storage tank 9. RWQCB: North Coast Regional Water Quality Control Board 10. HCDEH: Humboldt County Division of Environmental Health 				Hazard Rank: <ol style="list-style-type: none"> (1) A site that will affect Project construction. Contamination of soil and/or groundwater is confirmed to be within the Project alignment. (2) A site with the potential to affect the Project, either because of the presence of contamination that may likely migrate into the Project area or because the extent of contamination is unknown. (3) A site that is not known to be contaminated, but due to current or historical use could possibly have contamination that could affect Project construction. (4) A site that has little or no potential to affect the Project. 		

The EDR report identified sites that government regulatory agencies have reported as having environmental concerns, such as, releases of contaminants to the soil and/or groundwater, underground storage tanks (USTs), or use of hazardous materials. SHN further researched listed sites that have the potential to affect the project by reviewing available records on the State Water Resources Control Board (SWRCB) GeoTracker Website and interviews of Humboldt County Division of Environmental Health (HCDEH) staff.

During the course of this corridor study, SHN conducted a field reconnaissance within the project alignment and private properties where access was granted to determine if potential sites of concern existed which were not listed in the EDR report. The project alignment reconnaissance was also performed to verify the locations of listed sites. Aerial photographs from 1941 to 2016 were provided by EDR and reviewed during the completion of this corridor study. EDR aerial photographs are included in Appendix 1. Historical Sanborn Maps were not available for the project alignment; a certificate of no coverage is included in Appendix 1. Historical topographic maps from 1933 to 2012 were provided by EDR and reviewed during the completion of this corridor study. EDR historical topographic maps are included in Appendix 1. Historical City Directories, provided by EDR were reviewed and area included in Appendix 1.

1.2.2 Hazard Ranking

A number of potentially impacted sites were identified in the EDR report and are listed in Table 1. File reviews were conducted for those sites considered to have the potential to impact the project.

Visual observations were made of the project alignment for gasoline service stations or other potentially impacted sites that were not listed in the EDR report. Gasoline service stations are considered potentially impacted whether or not they are associated with known leaking USTs, because gasoline stations are typically associated with petroleum hydrocarbons, benzene, toluene, ethylbenzene, and total xylenes (BTEX), and methyl tertiary-butyl ether (MTBE) releases to the environment. Evidence of former or current gas stations not listed in the EDR report was not observed during the site reconnaissance in May and June 2018.

Based on the data available, each of the sites that could potentially impact the project has been assigned a Hazard Rank; hazard ranks are defined as follows:

Hazard Rank 1: A site that will likely affect project construction. Contamination of soil and/or groundwater is confirmed to be within the project alignment.

Hazard Rank 2: A site with the potential to affect the project, either because of the presence of contamination that may likely migrate into the project area or because the extent of contamination is unknown.

Hazard Rank 3: A site that is not known to be contaminated, but due to current or historical use could possibly have contamination that could affect project construction.

Hazard Rank 4: A site that has little or no potential to affect the project.

2.0 General Vicinity of the project Alignment and Vicinity

2.1 Project Location

The project is located in the area of Fairhaven, California, an unincorporated community within Humboldt County (Figure 1; United States Geological Survey [USGS] Eureka 7.5-minute Quadrangle, Township 5 North, Range 1 West, Section 29, Humboldt Base and Meridian) and also goes through Sections 20, 21, 28, and 32 of Township 5 North, Range 1 West, Humboldt Base and Meridian. The project is located on the Samoa peninsula, approximately 1 mile west of the city of Eureka, and 6.5 miles southwest of Arcata.

The APE for the wastewater collection system consists of approximately 25 acres with a center latitude and longitude of 40.789892° and -124.198747°, respectively. The total area of study includes an approximately 4.73-mile long, 44-foot wide proposed road use area from the proposed Humboldt Bay Harbor Recreation and Conservation District (HBHRCD) RMT-II ocean outfall access point to the Samoa boat launch county park and one stockpile and staging area. Two additional stockpile and staging areas are located on the northern end past the RMT-II ocean outfall pipeline.

The project area is located within former industrial land, road ways, and in the unincorporated communities of Fairhaven and Finntown (Fairhaven Area) which are constructed on historical dune habitat. The study area is situated between approximately 7 and 32 feet above mean sea level (Figures 1 and 2). The study area has been used for industrial purposes since the 1940s. The towns of Fairhaven and Finntown historically operated with shipyards oriented around the lumber trade. Several lumber mills operated on the northern portion of the site closing at different times within the last 20 years. These facilities have mostly been demolished, leaving vacant industrial land. The project area is adjacent to two former pulp mills, which operated from approximately the 1960s until 2008. The area still contains structures from the shuttered mills; however, the majority of the site is composed of broad stretches of vacant asphalt with some small scale industrial use continuing on site.

The southern portion of the project, New Navy Base Road Area, includes the Samoa boat launch and campground, operated by the County of Humboldt and the road access area to the Samoa Drag Strip. The western portion of the project area is on parts of New Navy Base Road and Vance Avenue. Other roadways within the project area include residential roads in Fairhaven and Finntown. Currently, the majority of the project area is covered in active road ways, old asphalt, broken up concrete, compacted gravel on former log decks, and railroad infrastructure. Small areas of semi-natural dune habitat occur between the vacant industrial lands in areas that were used as drainages, or along property lines. The area is characterized by a mix of disturbance-adapted, primarily non-native, herbaceous species, along with shrub-dominated regions, and areas with higher native vegetation cover.

2.2 Project Alignment Geology

Soils within the project area consist of urban industrial fill and the Samoa-Clam Beach-duneland complex (151) (USDA-NRCS, 2016; McLaughlin and Harradine, 1965). Industrial fill is found across the majority of the area of potential effects; the fill consists of soils from mixed sources. Industrial fill soils were used during the construction of the various industrial facilities within and surrounding the area of potential affects, and covers the majority of the area reviewed for this assessment. Soils within the remaining area consist of the native Samoa-Clam Beach-duneland complex. Soils within this complex are sandy and are found in dunes

and deflation basins. They are composed of Eolian and marine sand derived from mixed sources. Soils can be somewhat excessively drained on upper dune regions, to very poorly drained in deflation basins. These soils are found within the dunes comprising the Samoa peninsula, and can support unique dune habitat and inter-dune wetlands.

The Humboldt County coast, including the project area, is located within the area known as the Cascadia Subduction Zone (CSZ). The CSZ is capable of generating mega-earthquakes of 9.0 magnitude or greater.

2.3 Groundwater Elevation and Flow Direction

The project is located within the Mad-Redwood watershed (hydrologic unit code 18010102), which includes Humboldt Bay. The study area is on a narrow sandy spit of land between Humboldt Bay and the Pacific Ocean. Topography across the site is naturally undulating between dunes, with stormwater draining into wetlands between dunes and other low spots. Within industrial areas, stormwater is directed into Humboldt Bay or the Pacific Ocean; at newer locations, it flows into catchment basins where it infiltrates into well-drained sandy soils. No streams originate or pass through the study area due to the well-drained nature of the soils, and relatively small catchment area. Humboldt Bay is approximately 1,130 feet to the east of the project area, while the Pacific Ocean is at a minimum 550 feet west of the project area.

3.0 Site Reconnaissance

Site reconnaissance of the project alignment was completed by SHN in May and June 2018. Details of SHN's observations are presented by project area in the following subsections. No odor, staining, or sheen was noted along the project corridor during the May and June 2018 site reconnaissance. No area of stressed vegetation, pits, ponds, or lagoons was observed during the May and June 2018 site reconnaissance. Site reconnaissance photographs are included in Appendix 3.

3.1 Proposed Samoa WWTP Area

The proposed project is generally located along Vance Avenue. Vance Avenue is an asphalt-paved road, generally in good repair with some areas of cracked and broken pavement. The northern area of the proposed WWTP is vacant, sparsely vegetated sand dunes and dune vegetation located immediately east of the Recology recycling and garbage facility located on the northwest side of Vance Avenue. The southern portion of the proposed WWTP facility extends into the northern extent of the HBHRCD RMT-II property. Generally, this area is paved with areas of cracked and broken asphalt within the APE.

3.2 Redwood Marine Terminal Area

The proposed project intends to tie into the existing ocean outfall located on the HBHRCD RMT-II property. The outfall consists of piping and a pump station that are located in the western portion of the RMT-II property immediately adjacent to Vance Avenue. This area immediately west of the outfall is sparsely vegetated dune sands. The RMT-II property is generally paved with areas of cracked and broken pavement, and is covered by buildings or former aboveground storage tanks (ASTs). Two former clarifiers are present in the southern portion of the RMT-II property. The proposed project intends to extend onto the RMT-II property immediately south of the former clarifiers, this area of the property is vacant and covered with sparse dune vegetation and sand. A fence is located between the RMT-II property and Vance Avenue.

3.3 Fairhaven Area

The proposed APE traverses through the residential community of Fairhaven. Generally the proposed project will traverse the constructed roadways of Lincoln Avenue, Lindstrom Avenue, Park Street, and Bendixsen Street within the community of Fairhaven. The roadways are paved with asphalt with some cracked or broken areas. The proposed project includes two areas where the pipeline will tie into the Fairhaven Business Park (FBP). The FBP is occupied by several light industrial businesses, the largest being Foxfarm Soil and Fertilizer Company, which occupies the majority of the FBP area. The FBP is generally paved with asphalt, which is broken and cracked in several areas.

3.4 New Navy Base Road Area

New Navy Base Road is a two-lane paved road that traverses the Samoa Peninsula. The roadway shoulders are generally vegetated. The Eureka Municipal Airport is located immediately west of the proposed project and the APE includes the southeastern portion of the airport property. This area is paved and surrounded by sand dunes that are sparsely vegetated.

4.0 Historical Aerial Photographs

SHN reviewed aerial photos of the subject site taken during the past approximately 75 years (Appendix 1), which were provided by EDR. A description of the features observed at the site and surrounding properties for each of the project areas are presented in Tables 2 through 5 (following pages).

Table 2. Historical Aerial Photographs, Proposed Samoa WWTP Area

Year	Source	Scale	Description
1941	USDA ¹	1" = 1,000'	A railroad corridor, with a rail car visible, is shown in the approximate location of the proposed project alignment. The remainder of the proposed project alignment is sand dunes. Log decks and lumber storage are visible north of the proposed project area. Residential development northwest of the proposed project area is visible.
1953	USGS ²	1" = 1,000'	The proposed project alignment is similar to the 1941 photograph. Development of the properties located north of the proposed project alignment has increased; a mill is located along Humboldt Bay with lumber storage extending to properties immediately east of the proposed wastewater treatment plant (WWTP) location.
1956	USGS	1" = 1,000'	The proposed project alignment and surrounding vicinity are generally similar to the 1953 photograph.
1972	USGS	1" = 1,000'	Lumber storage (log decks) is visible in the two areas (northern and southern) proposed for the location of the WWTP. A large building is located in the northeast portion of the RMT-II property and includes a conveyor to a conical-shaped burner. The conical-shaped burner is located immediately south of the proposed southern portion of the WWTP. Increased development of the properties north and south of the proposed project alignment is visible. New Navy Base Road has been constructed; it appears to be in its present day configuration.

Table 2. Historical Aerial Photographs, Proposed Samoa WWTP Area

Year	Source	Scale	Description
1982	USDA	1" = 1,000'	Lumber storage is no longer visible in the northern portion of the proposed WWTP location. Some of the infrastructure observed on the mill located northeast of the proposed project alignment is no longer visible. The conical-shaped burner in the northeastern portion of the RMT-II property appears located slightly west from where it was observed in the previous photograph.
1989	USGS	1" = 1,000'	This aerial photo is of poor quality and some features are obscured. However, there appears to be less lumber storage on the southern portion of the proposed WWTP. The remainder of the proposed project alignment and the surrounding vicinity are similar to the 1982 photograph.
1993	USGS	1" = 1,000'	The proposed project alignment appears generally similar to the 1989 photograph. The northeastern portion of the RMT-II property appears vacant.
1998	USGS	1" = 1,000'	The proposed project alignment and surrounding vicinity are generally similar to the 1993 photograph.
2005	USGS	1" = 1,000'	Lumber storage is visible in the southern portion of the proposed WWTP. A woodchip stockpile is present in the northwestern portion of the RMT-II property. Container storage is visible along the eastern side of Vance Avenue just north of the RMT-II property.
2010	USGS	1" = 1,000'	The property located immediately west of the northern section of the proposed WWTP is improved with a large, rectangular building. Woodchip stockpiles are no longer visible in the northwestern portion of the RMT-II property.
2014	USGS	1" = 1,000'	Lumber storage is no longer visible in the southern portion of the proposed WWTP. A Quonset-like hut is located in the northern portion of the RMT-II property. The remainder of the proposed project alignment and the surrounding vicinity are similar to the 2010 aerial photograph.
2016	USGS	1" = 1,000'	The proposed project alignment and surrounding vicinity are generally similar to the 2014 photograph.
<p>1. USDA: United States Department of Agriculture 2. USGS: United States Geological Survey</p>			

Table 3. Historical Aerial Photographs, Redwood Marine Terminal Area

Year	Source	Scale	Description
1941	USDA ¹	1" = 1,000'	A railroad corridor is shown in the approximate location of the proposed project alignment. The remainder of the proposed project alignment is sand dunes.
1953	USGS ²	1" = 1,000'	The proposed project alignment and surrounding vicinity generally appears similar to the 1941 photograph. A dirt road, in the present day location of TCF Drive is visible in the central portion of the Redwood Marine Terminal II (RMT-II) property.
1956	USGS	1" = 1,000'	The proposed project alignment and surrounding vicinity are generally similar to the 1953 photograph.
1972	USGS	1" = 1,000'	Generally, the proposed project alignment is similar to the 1956 photograph with the exception of the portion of the project that extends onto the RMT-II property. Development of the RMT-II property includes at least four buildings, two smokestacks, two clarifiers, and a pier that extends into Humboldt Bay. New Navy Base Road has been constructed and appears in its present day configuration.
1982	USDA	1" = 1,000'	The proposed project alignment is generally similar to the 1972 photograph. Development of the southern portion of the RMT-II property including a pier into Humboldt Bay and several woodchip stockpiles are visible. Activity is visible at the landfill on the west side of RMT-II.
1989	USGS	1" = 1,000'	This photograph is of poor quality and individual features are obscured. However, the proposed project alignment and the surrounding vicinity appear similar to the 1982 photograph.
1993	USGS	1" = 1,000'	This photograph is of poor quality and individual features are obscured. Generally, the proposed project alignment and the surrounding vicinity appear similar to the 1989 photograph.
1998	USGS	1" = 1,000'	The proposed project alignment and surrounding vicinity is generally similar to the 1993 photograph.
2005	USGS	1" = 1,000'	The proposed project alignment and surrounding vicinity is generally similar to the 1998 photograph. However, there are several stockpiles located on the RMT-II property and visible smoke is observed from one of the smokestacks. No activity is visible at the landfill, and the cells are vegetated.
2010	USGS	1" = 1,000'	The proposed project alignment and surrounding vicinity is generally similar to the 2005 photograph. Stockpiles are no longer visible on the RMT-II property and the site appears inactive.
2014	USGS	1" = 1,000'	The proposed project alignment and surrounding vicinity is generally similar to the 2010 photograph. Several structures at RMT-II have been demolished.
2016	USGS	1" = 1,000'	The proposed project alignment and surrounding vicinity is generally similar to the 2014 photograph.
<p>1. USDA: United States Department of Agriculture 2. USGS: United States Geological Survey</p>			

Table 4. Historical Aerial Photographs, Fairhaven Area

Year	Source	Scale	Description
1941	USDA ¹	1" = 1,000'	The proposed project alignment appears to be dirt road/railroad corridor. The Fairhaven town area is generally undeveloped. However, some residential development is visible. The Fairhaven Business Park (FBP) property is developed as a mill; it includes three large buildings situated along Humboldt Bay, and lumber storage. Multiples piers into Humboldt Bay are visible.
1953	USGS ²	1" = 1,000'	The proposed project alignment is generally similar to the 1941 photograph with the exception that dirt roads in the approximate locations of Lincoln and Lindstrom Avenues are visible. Lumber storage is not visible on the FBP property and previous infrastructure in the northern portion of this property is no longer visible. Mill activities at the property do not appear active.
1956	USGS	1" = 1,000'	The proposed project alignment is similar to the 1953 photograph. Increased residential development in Fairhaven is visible and multiple lots appear to be disturbed. Lumber storage is visible within Humboldt Bay immediately east of the southern portion of the FBP property. A conical-shaped burner is visible south of the southernmost building on this property.
1972	USGS	1" = 1,000'	The proposed project alignment is similar to the 1956 photograph. Increased residential development in Fairhaven is visible. The northern portion of the FBP property appears to have been redeveloped and is active; a pier, four buildings, multiple storage tanks, paved areas, and stockpiles are observed. A smokestack is visible immediately north of the northernmost building on the FBP property. A rectangular water feature is visible immediately east of the northern stockpiles on the FBP property.
1982	USDA	1" = 1,000'	The proposed project alignment and surrounding vicinity is generally similar to the 1972 photograph.
1989	USGS	1" = 1,000'	The proposed project alignment and surrounding vicinity is generally similar to the 1982 photograph. Increased residential development within Fairhaven is visible.
1993	USGS	1" = 1,000'	The proposed project alignment is generally similar to the 1989 photograph. Activities at the FBP appear to have ceased; the smokestack/burner in the northern portion of this property and the conical burner in the southern portion of the property and stockpiles are no longer visible.
1998	USGS	1" = 1,000'	This photograph is of poor quality. However, the proposed project alignment and surrounding vicinity is generally similar to the 1993 photograph.
2005	USGS	1" = 1,000'	The proposed project alignment and surrounding vicinity is generally similar to the 1998 photographs with a few exceptions. Increased residential development within Fairhaven is visible.
2010	USGS	1" = 1,000'	The proposed project alignment and surrounding vicinity is generally similar to the 2005 photographs with that exception that stockpiles are visible in the western portion of the FBP property.
2014	USGS	1" = 1,000'	The proposed project alignment and surrounding vicinity is generally similar to the 2010 photograph.
2016	USGS	1" = 1,000'	The proposed project alignment and surrounding vicinity is generally similar to the 2014 photograph.

1. USDA: United States Department of Agriculture

2. USGS: United States Geological Survey

Table 5. Historical Aerial Photographs, New Navy Base Road Area

Year	Source	Scale	Description
1941	USDA ¹	1" = 1,000'	A railroad corridor is shown in the approximate location of the proposed project alignment. The remainder of the proposed project alignment is sand dunes.
1953	USGS ²	1" = 1,000'	The proposed project alignment is generally similar to the 1941 photograph with the exception that the Eureka Municipal Airport has been constructed and includes two aircraft turnarounds. These two turnarounds are located immediately east of the runway and the southernmost turnaround is included in the proposed project alignment. Development of the Samoa County Park is visible and includes a paved area and a small building in the southern portion of this property.
1956	USGS	1" = 1,000'	The proposed project alignment and surrounding vicinity are similar to the 1953 photograph.
1972	USGS	1" = 1,000'	New Navy Base Road has been constructed within the proposed project alignment and appears to be located in its present day configuration. A rectangular building is visible on the Eureka Municipal Airport property and is located immediately east of the southernmost aircraft turnaround.
1982	USDA	1" = 1,000'	The proposed project alignment and surrounding vicinity is generally similar to the 1972 photograph with a few minor exceptions. Striping along the airport runway and the Samoa Drag Strip is visible immediately east of the runway.
1989	USGS	1" = 1,000'	The proposed project alignment and surrounding vicinity is similar to the 1982 photograph.
1993	USGS	1" = 1,000'	This photograph is of poor quality and individual features are obscured. However, the proposed project alignment and surrounding vicinity is similar to the 1989 photograph.
1998	USGS	1" = 1,000'	The proposed project alignment and the surrounding vicinity appear generally similar to the 1993 photograph. The Eureka Municipal Airport appears inactive; the pavement is no longer visible and the area appears to be partially covered by sand.
2005	USGS	1" = 1,000'	The proposed project alignment and the surrounding vicinity appear generally similar to the 2005 photograph. The Eureka Municipal Airport appears active; striping is visible on the runway and buildings are visible between the two aircraft turnarounds.
2010	USGS	1" = 1,000'	The proposed project alignment and surrounding vicinity is generally similar to the 2005 photograph.
2014	USGS	1" = 1,000'	The proposed project alignment and surrounding vicinity is generally similar to the 2010 photograph.
2016	USGS	1" = 1,000'	The proposed project alignment and surrounding vicinity is generally similar to the 2014 photograph.
<p>1. USDA: United States Department of Agriculture 2. USGS: United States Geological Survey</p>			

5.0 Sanborn Maps

Sanborn Fire Insurance maps assist in the identification of historical land use and commonly illustrate the existence and location of aboveground and underground storage tanks, structures, improvements, and facility operations. No Sanborn map was available for the project site in the EDR Sanborn Library, LLC collection. A copy of the EDR Certified Sanborn Map report noting that coverage was not available for the site is included in Appendix 1.

6.0 Historical Topographic Maps

SHN reviewed topographic maps with coverage of the subject site that were published in 1933, 1942, 1947, 1951, 1958, 1959, 1972, and 2012 (Appendix 1). A description of the features observed at the site and surrounding properties for each of the project areas are presented in Tables 6 through 9 (following pages).

Table 6. Historical Topographic Maps, Proposed Samoa WWTP Area

Year	USGS ¹ Quadrangle	Minute	Description
1933	Eureka	15	The Hammond Lumber Company Railroad is shown northeast of the general area of the proposed project alignment in the location of present day Vance Avenue. The area of the proposed WWTP location is undeveloped sand dunes. Development of properties in Samoa, north of the proposed project alignment is visible and includes a mix of smaller buildings along a grid network of roadways and larger buildings situated immediately adjacent to Humboldt Bay.
1942	Eureka	15	The proposed project alignment and the surrounding vicinity are shown similar to the 1933 topographic map.
1947	Eureka	15	The proposed project alignment and the surrounding vicinity are shown similar to the 1942 topographic map.
1951	Eureka	15	The proposed project alignment and the surrounding vicinity are shown similar to the 1947 topographic map with the exception that a roadway is shown parallel to the Hammond Lumber Company Railroad.
1958	Eureka	7.5	The proposed project alignment and the surrounding vicinity are shown similar to the 1951 topographic map.
1959	Eureka	15	The proposed project alignment and the surrounding vicinity are shown similar to the 1958 topographic map.
1972	Eureka	7.5	Two railroad spurs are shown in the vicinity of the proposed WWTP and extend from the Hammond Lumber Company Railroad south the northern portion of the present day RMT-II property. A building is shown in the northeastern portion of the present day RMT-II property. New Navy Base Road is shown immediately west of the proposed project alignment.
2012	Eureka	7.5	Generally, individual features are not detailed on this topographic map. However, the proposed project alignment and surrounding vicinity are shown similar to the 1972 topographic map.

1. USGS: U.S. Geological Survey

Table 7. Historical Topographic Maps, Redwood Marine Terminal Area

Year	USGS ¹ Quadrangle	Minute	Description
1933	Eureka	15	The area of the proposed project alignment located within the present day RMT-II property is shown as undeveloped sand dunes. The Hammond Lumber Company Railroad is shown northeast of the approximate location of the proposed project alignment along present day Vance Avenue. Smaller buildings are shown east of the Hammond Lumber Company Railroad situated along Humboldt Bay. Four or five piers are shown extending into Humboldt Bay from this property.
1942	Eureka	15	The proposed project alignment and the surrounding vicinity are shown similar to the 1933 topographic map.
1947	Eureka	15	The proposed project alignment and the surrounding vicinity are shown similar to the 1942 topographic map.
1951	Eureka	15	Generally the proposed project alignment is shown similar to the 1947 topographic map. Additional buildings are shown along Humboldt Bay, and an unnamed roadway, located in the approximate location of present day TCF Drive is visible.
1958	Eureka	7.5	The proposed project alignment and the surrounding vicinity are shown similar to the 1951 topographic map with the exception that New Navy Base Road has been constructed.
1959	Eureka	15	The proposed project alignment and the surrounding vicinity are shown similar to the 1958 topographic map.
1972	Eureka	7.5	Generally the proposed project alignment is shown similar to the 1959 topographic map with the exception the RMT-II property has been developed with three buildings and aboveground storage tanks (ASTs). A “Substation” is shown immediately east of New Navy Base Road, south of the RMT-II property.
2012	Eureka	7.5	Generally, individual features are not detailed on this topographic map. However, the proposed project alignment and surrounding vicinity are shown similar to the 1972 topographic map.
1. USGS: U.S. Geological Survey			

Table 8. Historical Topographic Maps, Fairhaven Area

Year	USGS ¹ Quadrangle	Minute	Description
1933	Eureka	15	The Hammond Lumber Company Railroad is shown west of the proposed project alignment. The location of the present day Fairhaven Business Park (FBP). The FBP property is shown as developed with multiple buildings and railroad spurs. This general area is identified as "Rolph" on this topographic map. The area of present day Fairhaven is undeveloped.
1942	Eureka	15	Generally, the proposed project alignment and the surrounding vicinity are shown similar to the 1933 topographic map with the exception of several buildings shown in the location of the present day Fairhaven Fire Protection District property.
1947	Eureka	15	The proposed project alignment and the surrounding vicinity are shown similar to the 1942 topographic map.
1951	Eureka	15	Increased development of Fairhaven and the FBP are shown. A large square building has been constructed on the FBP property; Lincoln Avenue, Lindstrom Avenue, Park Street, and Duprey Street are visible in Fairhaven.
1958	Eureka	7.5	The proposed project alignment is shown generally similar to the 1951 topographic map. The Rolph School is identified in the approximate location of the present day Fairhaven Fire Protection District property. The detail of this topographic map does not show every feature of the FBP property.
1959	Eureka	15	Individual features of the site and the surrounding vicinity are not detailed in this topographic map. Commercial buildings are shown southwest of the subject site. A trailer park is identified south of the site on the south side of Fairgrounds Drive. The wastewater ponds located east of the site appear to be expanded.
1972	Eureka	7.5	Increased residential development in the community of Fairhaven and on the FBP property is visible. The proposed project alignment is generally shown similar to the 1959 topographic map.
2012	Eureka	7.5	Generally, individual features are not detailed on this topographic map. However, the proposed project alignment and surrounding vicinity are shown similar to the 1972 topographic map.

1. USGS: U.S. Geological Survey

Table 9. Historical Topographic Maps, New Navy Base Road Area

Year	USGS ¹ Quadrangle	Minute	Description
1933	Eureka	15	The "US Engineering Railroad" is shown in the approximate area of the proposed project alignment. The general area of this portion of the project alignment is identified as the "North Spit." A United States Coast Guard station is shown immediately south of the proposed project alignment.
1942	Eureka	15	The proposed project alignment and the surrounding vicinity are shown similar to the 1933 topographic map.
1947	Eureka	15	The proposed project alignment and the surrounding vicinity are shown similar to the 1942 topographic map.
1951	Eureka	15	The Eureka City Airport is shown in its present day location and includes a runway and two roundabouts. The southernmost roundabout is located within the proposed project alignment. An area identified as "US Res" is shown immediately east of the roadway. The proposed project alignment, with the exception of the southernmost airport roundabout, is similar to the 1947 topographic map.
1958	Eureka	7.5	The proposed project alignment and surrounding vicinity are shown similar to the 1951 topographic map with the exception of an area on the east of the airport identified as a drag strip.
1959	Eureka	15	The proposed project alignment and the surrounding vicinity are shown similar to the 1958 topographic map.
1972	Eureka	7.5	The proposed project alignment and the surrounding vicinity are shown similar to the 1959 topographic map.
2012	Eureka	7.5	Generally, individual features are not detailed on this topographic map. However, the subject site and surrounding vicinity are shown similar to the 1972 topographic map with the exception that the airport is now identified as the "Eureka Municipal Airport."

1. USGS: U.S. Geological Survey

7.0 City Directories

SHN reviewed the business directories provided by EDR (Appendix 1). According to the EDR's digital archive, listings for the Fairhaven area for individuals appear residential. Listings from 1992 to 2014 for Bendixsen Street, the location of the Fairhaven Business Park, includes Foxfarm Soil and Fertilizer Company, United Compost and Organics, Sunlight Supply, Randy Jones Trucking, Redwood Burl, Northcoast Fiber LLC, and SOS Demolition Services.

8.0 Sites of Interest

The high-ranking sites were searched/reviewed on the SWRCB Geotracker for depth to groundwater, identification of the extent of soil and groundwater impacts, and a summary of regulatory history. Table 1 presents a list of identified sites along the project alignment, with a summary of contaminants, groundwater elevation data (if available), and their assigned hazard rank based on the criteria described in Section 1.2.2. The “EDR ID number” associated with each site corresponds to the EDR Maps (presented in Appendix 2) and is independent of the SHN Map ID. Some EDR ID numbers have multiple sites associated with them due to the sites being located near each other. Some sites also have multiple EDR ID numbers, due to their being listed in the various databases searched. Several sites identified by EDR are incorrectly plotted on the EDR Map, and are actually outside the project area. The EDR report identified numerous additional sites along the project alignment, which are not discussed in this report because these sites were ranked too low to be of concern (Rank 4). Sites of interest are shown on Figures 2.1 through 2.4.

8.1 Hazard Rank 1

8.1.1 Hazard Rank 1 Definition

A site assigned a hazard rank 1 will likely affect project construction. Contamination of soil and/or groundwater is confirmed to be located within the project alignment. One site within the proposed project alignment was assigned a hazard rank 1 and is discussed below.

8.1.2 HBHRCD RMT-II (Map ID 2)

According to the SWRCB Geotracker website, the corridor area shown on Figure 2-2 extends into the former Evergreen Pulp Incorporated pulp mill (Case No. 1NHU892), and former LP Samoa Solid Waste Disposal Site (Facility ID # 1B73061OHUM). In the specified corridor area, there is a potential to encounter low concentrations of dioxins/furans, metals, and spent pulping liquors in soil and groundwater, and potential landfill waste in soil.

8.2 Hazard Rank 2

8.2.1 Hazard Rank 2 Definition

A site assigned a hazard rank 2 has the potential to affect the project, either because of the presence of contamination that may likely migrate into the project area or because the extent of contamination is unknown. Two properties included within the project were assigned a hazard rank of two and are further discussed below.

8.2.2 Fairhaven Business Park (Map ID 4)

According to the SWRCB Geotracker website, a leaking underground storage tank (LUST) case recently opened for this site. A 10,000-gallon UST was removed from the property in April 2011. Laboratory analysis of soil and groundwater samples collected during the UST excavation detected impacts to soil and groundwater. Initial subsurface investigation has not been completed yet and the extent of soil and groundwater impacts resulting from the UST release is unknown at this time. Given the proximity to and inclusion of portions of this property to the proposed project alignment and the unknown extent of

petroleum hydrocarbon soil and groundwater impacts, there is the potential for construction activities to encounter petroleum hydrocarbon impacts to soil and groundwater in the vicinity of the Fairhaven Business Park property.

Additionally, historical aerial photography shows numerous structures and activities associated with the former mill located on the FBP property. Given the nature of mill activities, the presence of one, potentially two, conical burners, and the likelihood of wood preservative use at the site, there is the potential for proposed construction activities to encounter petroleum hydrocarbon, metals, dioxins/furans, and semi-volatile organic compound (SVOC) soil and groundwater impacts on or near the FBP property.

8.2.3 Fairhaven Fire Protection District (Map ID 5)

According to the SWRCB Geotracker website, a LUST case closed as of August 15, 2005. A SGMP is in place to manage the residual soil and groundwater impacts. Based on the information available in the HCDEH file, soil and groundwater impacts do not appear to extend into the roadway right-of-way. However, residual soil and groundwater impacts are present. The proposed project alignment appears to include portions of the Fairhaven Fire Protection District property, and there is the potential that construction activities may encounter petroleum hydrocarbon-impacted soil and groundwater.

8.3 Hazard Rank 3

8.3.1 Hazard Rank 3 Definition

A site assigned a hazard rank of three is not known to be contaminated, but due to current or historical use, has the potential for soil and groundwater contamination that could affect project construction.

8.3.2 Samoa Pacific Group (Map ID 1)

Historical aerial photographs of this property show numerous log decks present in the location of the northern portion of the proposed WWTP. Pentachlorophenol (PCP) and dioxins/furans were detected in soil and groundwater samples collected from the mill property, currently the location of the Redwood Marine Terminal I (RMT-I). Given that these constituents of concern (COCs) were identified in soil and groundwater at the mill property, there is potential for the lumber stored on the northern portion of the proposed WWTP was treated. There is the potential for PCP impacts to soil and groundwater to be present in the northern portion of the proposed WWTP location.

8.3.3 Former Hammond Lumber Company Railroad (Map ID 3)

Historical aerial photographs and topographic maps show the Hammond Lumber Company Railroad in the approximate vicinity of the proposed project alignment. Railroad rights-of-way in other areas of California have typically been found to contain heavy metals, petroleum hydrocarbons, creosote, chlorinated compounds, pesticides, and polychlorinated biphenyls (PCBs) in soil and/or groundwater. As such, there is the potential for soil and groundwater impacts in the vicinity, and downgradient of former railroad corridor, which is included in the proposed project alignment.

8.3.4 Eureka Municipal Airport (Map ID 6)

The Eureka Municipal Airport was constructed in the mid-1940s. Airports in other areas of California have typically been found to contain heavy metals and petroleum hydrocarbons in soil and/or groundwater due to aerially deposited lead and fuel storage. As such, there is the potential for soil and groundwater impacts in the vicinity, and downgradient of the Eureka Municipal Airport, which is included in the proposed project alignment.

8.3.5 New Navy Base Road (Map ID 7)

The project alignment is located within and immediately adjacent to New Navy Base Road, which has been used for vehicular traffic since its development in the early 1970s. Prior to the construction of New Navy Base Road, a US Engineering Railroad was present in the approximate location of the roadway.

Historically, elevated concentrations of lead have been documented adjacent to roadways with high traffic volume. Due to the proximity of the project area to New Navy Base Road, aerially deposited lead (ADL) may have impacted soils in the immediate vicinity of the roadway. Given that the project is located within and immediately adjacent to New Navy Base Road, there is the potential for ADL. Railroad rights-of-way in other areas of California have typically been found to contain heavy metals, petroleum hydrocarbons, creosote, chlorinated compounds, pesticides, and PCBs in soil and/or groundwater. As such, there is the potential for soil and groundwater impacts in the vicinity, and downgradient of former railroad corridor, which is included in the proposed project alignment.

9.0 Potential Construction Impacts

This corridor study identifies evidence that soil and groundwater impacts from historical activities (mill operations, industrial land uses and areas of fill materials of unknown origins) and documented petroleum hydrocarbon and SVOC releases may have the potential to be present at seven locations (see Figures 2.1 through 2.4 and Tables 1 and 1A for locations and constituents of concern) within, or adjacent to, the project alignment, as presented in Table 10. (Hazard rank definitions are discussed in Section 1.2.2.)

Table 10. Potential Construction Impacts

Site	Hazard Rank	SHN Map ID
Humboldt Bay Harbor Recreation and Conservation District Redwood Marine Terminal II	1	2
Fairhaven Business Park	2	4
Fairhaven Fire Protection District	2	5
Samoa Pacific Group	3	1
Former Hammond Lumber Railroad	3	3
Eureka Municipal Airport	3	6
New Navy Base Road	3	7

9.1 Soil Impacts

Project construction requires excavating and filling. Soil potentially impacted with COCs; petroleum and chlorinated hydrocarbons, SVOCs, PCP, pesticides, herbicides, PCBs, metals, creosote, dioxins, and furans may be encountered within portions of the project alignment in areas of sites with hazard ranks of one, two, or three. There is the potential for unknown types of fill that may contain buried wood and concrete waste from former lumber mills, petroleum plants, repair shop, foundry, and general industrial facilities. These sites are identified on Figures 2.1 through 2.4 and Tables 1 and 1A. Table 1A lists potential COCs that may be encountered at each site based on the historical research and site reconnaissance completed for this corridor study.

Soil borings for collection of samples for laboratory analysis and preparation of a construction SGMP prior to implementation of construction activities is recommended for proactive management of potentially impacted soil in areas of the project alignment that are within or adjacent to sites with hazard ranks of one, two, or three. Pre-characterization soil borings are recommended in areas where soil will be disturbed by grading and excavation activities in areas of the project alignment within or adjacent to sites with hazard ranks one, two, or three.

In order to assess impacts soil impacts, it is recommended that surficial and depth-discrete samples be collected to the proposed depth of excavation in the areas along the project alignment where ground disturbing activities are proposed. Potential COCs for each site within the project alignment vary. Potential COCs for each of the seven sites identified are identified in Table 1A. Once the areas of ground disturbance are confirmed, SHN recommends preparation of a work plan that identifies potential COCs for laboratory analysis, location, and number of borings necessary for pre-characterization and depths for sample collection.

Field screening during construction to identify potentially impacted soil is recommended for areas of the project alignment that are within or adjacent to sites with hazard ranks of one, two, or three. If impacted soil is encountered during construction activities, measures, such as, soil sample collection, laboratory analysis, stockpiling, impacted soil segregation, and manifested disposal, may be necessary. Fill materials may be encountered within or adjacent to sites with a hazard rank of three where historical activities and site reconnaissance suggest that areas within or adjacent to the project alignment were filled. Fill materials may include wood debris from treated lumber. If fill materials are encountered, characterization of wood debris, chips, or logs should be completed; the material should be subsequently disposed of at an appropriately licensed facility.

9.2 Groundwater Impacts

Groundwater is expected to be encountered during construction activities and excavation dewatering. The extent of groundwater encountered will depend on the time of year the construction takes place and whether directional drilling or open trenching techniques are used. Groundwater pumped from excavations may be impacted by contaminants of concern in areas of the project alignment within or adjacent to sites with hazard ranks of one, two, or three. Field screening during construction activities in the areas of the project alignment within or adjacent to sites with hazard ranks of one, two, or three is recommended to identify potential impacts.

Soil borings for collection of groundwater samples for laboratory analysis and preparation of a construction SGMP prior to implementation of construction activities is recommended for proactive management of potentially impacted soil and groundwater in areas of the project alignment within or adjacent to sites with hazard ranks of one, two, or three. Soil borings for collection of samples for laboratory analysis and preparation of a construction SGMP prior to implementation of construction activities is recommended for proactive management of potentially impacted soil. Pre-characterization soil borings are recommended in areas where groundwater will be encountered. Potential COCs for each site within the project alignment vary. Potential COCs for each of the seven sites identified in this corridor study are identified in Table 1A. Once the areas of potential dewatering are confirmed, SHN recommends preparation of a work plan that identifies potential COCs for laboratory analysis, location, and number of borings necessary for pre-characterization and depth for sample collection. If impacted groundwater is encountered, analytical services would be necessary to quantify the potential impacts. Impacted groundwater may require special handling and treatment prior to disposal.

10.0 Conclusions

It is assumed that soil disturbance and dewatering is planned for several areas within the project segments. Groundwater is less than 4 feet below the ground surface in some areas of the project alignment and should be expected to be encountered during construction, particularly in spring and early summer. Impacted soil and groundwater is potentially anticipated to be encountered within the project if soil disturbance occurs within or adjacent to the sites with hazard rankings of one, two, or three. The seven sites discussed within this corridor study with hazard rankings of one, two, or three are detailed in Table 1 and Figures 2.1 through 2.4. Table 1A lists potential COCs that may be encountered at each site based on historical research and site reconnaissance completed for this corridor study.

Construction workers have the potential to be exposed to hazardous contaminants. Earthmoving activities or driving on dry exposed soil may expose workers to dust containing contaminants. Impacted soil and groundwater encountered should be sampled and characterized for offsite disposal. Encountered buried wood waste or debris should be separated from soil and characterized for any offsite disposal. Groundwater pumped from excavations within or adjacent to sites with a hazard rank of one, two, or three should also be sampled and analyzed for COCs prior to construction, with potential for treatment prior to disposal.

11.0 Recommendations

The purpose of this corridor study was to identify areas of potentially impacted soil and/or groundwater along the project alignment that may require special handling and disposal during construction or could pose a health exposure risk to construction workers. This corridor study identified evidence that soil and groundwater impacts from historical activities (state highway with high traffic volume) and documented contaminant releases may have the potential to be present at seven locations (see Figures 2.1 through 2.4 and Table 1A for locations and constituents of concern) within, or adjacent to, the project alignment. In areas of ground disturbance, pre-construction soil borings are recommended in order to characterize soil and groundwater in anticipation of implementation of construction activities. Once the areas of ground disturbance and potential dewatering are confirmed, SHN recommends preparation of a work plan that identifies potential COCs for laboratory analysis, location and number of borings necessary for pre-characterization, and depth for sample collection.

Laboratory analytical results of soil and groundwater samples collected from the borings shall be used to ascertain whether health and safety concerns are present for construction workers, and to determine potential soil and/or groundwater handling and disposal options. Proposed soil borings and/or grab groundwater sample locations shall be determined following identification of the areas and depths of soil excavation and dewatering activities. In order for proactive management of potentially impacted soil and groundwater (which may be encountered during construction) to occur, preparation of a construction SGMP is recommended.

12.0 Limitations

Information contained in this corridor study was obtained in part from EDR (Appendices 1 and 2). SHN derived the data in this report primarily from visual inspections, examination of records in the public domain, and interviews with selected individuals with information about the site.

Except as otherwise stated in this report, SHN has not attempted to verify the accuracy or completeness of any such information. The passage of time, manifestation of latent conditions, or occurrence of future events may require further exploration at the property; analysis of the data; and re-evaluation of the findings, observations, and conclusions expressed in this report.

Because of the limitations stated above, the findings, observations, and conclusions expressed by SHN in this report are not, and should not be considered an opinion concerning the compliance of any past or present owner or operator of the property with any federal, state, or local laws or regulations. No warranty or guarantee, express or implied, is made with respect to the data reported or findings, observations, and conclusions expressed in this report. Such data, findings, observations, and conclusions are based solely on site conditions in existence at the time of the investigation, and are not representative of areas of the property that were not readily accessible or observable. No study can wholly eliminate uncertainty regarding the potential for encountering hazardous materials along the proposed corridor.

13.0 References

- ASTM—International. (2013). "Standard Practice for Environmental Site Assessments: Phase I Environmental Site Assessment Process," *ASTM Standards on Environmental Site Assessments for Commercial Real Estate, Third Edition: E1527-13*. Philadelphia, PA:ASTM.
- Environmental Data Resources. (June 1, 2018). "Certified Sanborn Map Report." Inquiry number 5318175.3.
- . (June 11, 2018). "The EDR Aerial Photo Decade Package." Inquiry number 5318175.8.
- . (June 5, 2018). "The EDR-City Directory Image Report." Inquiry number 5318175.5.
- . (May 31, 2018). "The EDR Radius Map Report™ with Geocheck®, Part 1." Inquiry number 5318175.2s.
- . (May 31, 2018). "The EDR Radius Map Report™ with Geocheck®, Part 2." Inquiry number 5318175.11s.
- . (June 4, 2018). "EDR Historical Topo Map Report." Inquiry number 5318175.4.

Esri and others. (March 2015). Aerial Photograph of the Samoa Peninsula, Humboldt County, CA. NR: Esri, DigitalGlobe, GeoEye, i-cubed, Earthstar Geographics, CNES/Airbus DS, USDA, USGS, AEX, Getmapping, Aerogrid, IGN, IGP, swisstopo, and the GIS User Community.

Geotracker website. (Accessed May and June 2018). Various available files.

Humboldt County Planning and Building Department. (2015). "Humboldt County GIS Portal," accessed at: <http://gis.co.humboldt.ca.us/Freeance/Client/PublicAccess1/index.html?appconfig=podgis4>

McLaughlin, James and Frank Harradine. (1965). Soils of Western Humboldt County. Davis, CA: University of California Davis.

National Geographic Society. (2013). Topographic Map of the Samoa Peninsula, Humboldt County, California. Accessed at: <http://maps.nationalgeographic.com/maps>

Natural Resources Conservation Service (2016). Web Site for Official Soil Series Descriptions and Series Classification for Samoa Series, Accessed in 2018, at: https://soilseries.sc.egov.usda.gov/OSD_Docs/S/SAMOA.html

**Historical Maps, Aerial
Photographs, and
Other Data**

1



Samoa Peninsula Phase I

Part 1

Samoa, CA 95564

Inquiry Number: 5318175.8

June 11, 2018

The EDR Aerial Photo Decade Package



6 Armstrong Road, 4th floor
Shelton, CT 06484
Toll Free: 800.352.0050
www.edrnet.com

EDR Aerial Photo Decade Package

06/11/18

Site Name:

Samoa Peninsula Phase I
Part 1
Samoa, CA 95564
EDR Inquiry # 5318175.8

Client Name:

SHN Consulting Engineers
812 West Wabash Avenue
Eureka, CA 95501
Contact: Diana Ward



Environmental Data Resources, Inc. (EDR) Aerial Photo Decade Package is a screening tool designed to assist environmental professionals in evaluating potential liability on a target property resulting from past activities. EDR's professional researchers provide digitally reproduced historical aerial photographs, and when available, provide one photo per decade.

Search Results:

<u>Year</u>	<u>Scale</u>	<u>Details</u>	<u>Source</u>
2016	1"=1000'	Flight Date: January 01, 2016	USGS
2014	1"=1000'	Flight Date: January 01, 2014	USGS
2010	1"=1000'	Flight Date: January 01, 2010	USGS
2005	1"=1000'	Flight Date: January 01, 2005	USGS
1998	1"=1000'	Flight Date: January 01, 1998	USGS
1993	1"=1000'	Flight Date: January 01, 1993	USGS
1989	1"=1000'	Flight Date: January 01, 1989	USGS
1982	1"=1000'	Flight Date: January 01, 1982	USDA
1972	1"=1000'	Flight Date: January 01, 1972	USGS
1956	1"=1000'	Flight Date: January 01, 1956	USGS
1953	1"=1000'	Flight Date: January 01, 1953	USGS
1941	1"=1000'	Flight Date: January 01, 1941	USDA

When delivered electronically by EDR, the aerial photo images included with this report are for ONE TIME USE ONLY. Further reproduction of these aerial photo images is prohibited without permission from EDR. For more information contact your EDR Account Executive.

Disclaimer - Copyright and Trademark Notice

This Report contains certain information obtained from a variety of public and other sources reasonably available to Environmental Data Resources, Inc. It cannot be concluded from this Report that coverage information for the target and surrounding properties does not exist from other sources. NO WARRANTY EXPRESSED OR IMPLIED, IS MADE WHATSOEVER IN CONNECTION WITH THIS REPORT. ENVIRONMENTAL DATA RESOURCES, INC. SPECIFICALLY DISCLAIMS THE MAKING OF ANY SUCH WARRANTIES, INCLUDING WITHOUT LIMITATION, MERCHANTABILITY OR FITNESS FOR A PARTICULAR USE OR PURPOSE. ALL RISK IS ASSUMED BY THE USER. IN NO EVENT SHALL ENVIRONMENTAL DATA RESOURCES, INC. BE LIABLE TO ANYONE, WHETHER ARISING OUT OF ERRORS OR OMISSIONS, NEGLIGENCE, ACCIDENT OR ANY OTHER CAUSE, FOR ANY LOSS OF DAMAGE, INCLUDING, WITHOUT LIMITATION, SPECIAL, INCIDENTAL, CONSEQUENTIAL, OR EXEMPLARY DAMAGES. ANY LIABILITY ON THE PART OF ENVIRONMENTAL DATA RESOURCES, INC. IS STRICTLY LIMITED TO A REFUND OF THE AMOUNT PAID FOR THIS REPORT. Purchaser accepts this Report "AS IS". Any analyses, estimates, ratings, environmental risk levels or risk codes provided in this Report are provided for illustrative purposes only, and are not intended to provide, nor should they be interpreted as providing any facts regarding, or prediction or forecast of, any environmental risk for any property. Only a Phase I Environmental Site Assessment performed by an environmental professional can provide information regarding the environmental risk for any property. Additionally, the information provided in this Report is not to be construed as legal advice.

Copyright 2018 by Environmental Data Resources, Inc. All rights reserved. Reproduction in any media or format, in whole or in part, of any report or map of Environmental Data Resources, Inc., or its affiliates, is prohibited without prior written permission.

EDR and its logos (including Sanborn and Sanborn Map) are trademarks of Environmental Data Resources, Inc. or its affiliates. All other trademarks used herein are the property of their respective owners.



INQUIRY # 5318175.8

YEAR: 2016

— = 1000'



Subject boundary not shown because it exceeds image extent or image is not georeferenced.



INQUIRY # 5318175.8

YEAR: 2016

— = 1000'



Subject boundary not shown because it exceeds image extent or image is not georeferenced.



INQUIRY #: 5318175.8

YEAR: 2014

— = 1000'



Subject boundary not shown because it exceeds image extent or image is not georeferenced.



INQUIRY # 5318175.8

YEAR: 2014

— = 1000'



Subject boundary not shown because it exceeds image extent or image is not georeferenced.



INQUIRY # 5318175.8

YEAR: 2010

— = 1000'



Subject boundary not shown because it exceeds image extent or image is not georeferenced.



INQUIRY #: 5318175.8

YEAR: 2010

— = 1000'



Subject boundary not shown because it exceeds image extent or image is not georeferenced.



INQUIRY #: 5318175.8

YEAR: 2005



— = 1000'

Subject boundary not shown because it exceeds image extent or image is not georeferenced.



INQUIRY #: 5318175.8

YEAR: 2005

— = 1000'



Subject boundary not shown because it exceeds image extent or image is not georeferenced.

09-1



INQUIRY #: 5318175.8

YEAR: 1998

— = 1000'



Subject boundary not shown because it exceeds image extent or image is not georeferenced.



INQUIRY #: 5318175.8

YEAR: 1998

— = 1000'



Subject boundary not shown because it exceeds image extent or image is not georeferenced.



012

INQUIRY #: 5318175.8

YEAR: 1993

— = 1000'



Subject boundary not shown because it exceeds image extent or image is not georeferenced.



INQUIRY #: 5318175.8

YEAR: 1993

— = 1000'



Subject boundary not shown because it exceeds image extent or image is not georeferenced.



INQUIRY #: 5318175.8

YEAR: 1989

_____ = 1000'



Subject boundary not shown because it exceeds image extent or image is not georeferenced.



INQUIRY #: 5318175.8

YEAR: 1989

— = 1000'



Subject boundary not shown because it exceeds image extent or image is not georeferenced.



INQUIRY #: 5318175.8

YEAR: 1982

— = 1000'



Subject boundary not shown because it exceeds image extent or image is not georeferenced.



INQUIRY # 5318175.8

YEAR: 1982

— = 1000'



Subject boundary not shown because it exceeds image extent or image is not georeferenced.



INQUIRY # 5318175.8

YEAR: 1972

— = 1000'



Subject boundary not shown because it exceeds image extent or image is not georeferenced.



INQUIRY # 5318175.8

YEAR: 1972

— = 1000'



Subject boundary not shown because it exceeds image extent or image is not georeferenced.



INQUIRY # 5318175.8
YEAR: 1956

↑ N
EDR

— = 1000'

Subject boundary not shown because it exceeds image extent or image is not georeferenced.



INQUIRY # 5318175.8

YEAR: 1956

— = 1000'



Subject boundary not shown because it exceeds image extent or image is not georeferenced.



INQUIRY #: 5318175.8

YEAR: 1953

— = 1000'



Subject boundary not shown because it exceeds image extent or image is not georeferenced.



INQUIRY #: 5318175.8
YEAR: 1953
= 1000'



Subject boundary not shown because it exceeds image extent or image is not georeferenced.



INQUIRY #: 5318175.8

YEAR: 1941

— = 1000'



Subject boundary not shown because it exceeds image extent or image is not georeferenced.

CVL-5B- 141



INQUIRY # 5318175.8

YEAR: 1941

— = 1000'



Subject boundary not shown because it exceeds image extent or image is not georeferenced.

Samoa Peninsula Phase I

Part 1

Samoa, CA 95564

Inquiry Number: 5318175.5

June 05, 2018

The EDR-City Directory Image Report

TABLE OF CONTENTS

SECTION

Executive Summary

Findings

City Directory Images

Thank you for your business.
Please contact EDR at 1-800-352-0050
with any questions or comments.

Disclaimer - Copyright and Trademark Notice

This Report contains certain information obtained from a variety of public and other sources reasonably available to Environmental Data Resources, Inc. It cannot be concluded from this Report that coverage information for the target and surrounding properties does not exist from other sources. **NO WARRANTY EXPRESSED OR IMPLIED, IS MADE WHATSOEVER IN CONNECTION WITH THIS REPORT. ENVIRONMENTAL DATA RESOURCES, INC. SPECIFICALLY DISCLAIMS THE MAKING OF ANY SUCH WARRANTIES, INCLUDING WITHOUT LIMITATION, MERCHANTABILITY OR FITNESS FOR A PARTICULAR USE OR PURPOSE. ALL RISK IS ASSUMED BY THE USER. IN NO EVENT SHALL ENVIRONMENTAL DATA RESOURCES, INC. BE LIABLE TO ANYONE, WHETHER ARISING OUT OF ERRORS OR OMISSIONS, NEGLIGENCE, ACCIDENT OR ANY OTHER CAUSE, FOR ANY LOSS OR DAMAGE, INCLUDING, WITHOUT LIMITATION, SPECIAL, INCIDENTAL, CONSEQUENTIAL, OR EXEMPLARY DAMAGES. ANY LIABILITY ON THE PART OF ENVIRONMENTAL DATA RESOURCES, INC. IS STRICTLY LIMITED TO A REFUND OF THE AMOUNT PAID FOR THIS REPORT.** Purchaser accepts this Report "AS IS". Any analyses, estimates, ratings, environmental risk levels or risk codes provided in this Report are provided for illustrative purposes only, and are not intended to provide, nor should they be interpreted as providing any facts regarding, or prediction or forecast of, any environmental risk for any property. Only a Phase I Environmental Site Assessment performed by an environmental professional can provide information regarding the environmental risk for any property. Additionally, the information provided in this Report is not to be construed as legal advice.

Copyright 2017 by Environmental Data Resources, Inc. All rights reserved. Reproduction in any media or format, in whole or in part, of any report or map of Environmental Data Resources, Inc. or its affiliates is prohibited without prior written permission.

EDR and its logos (including Sanborn and Sanborn Map) are trademarks of Environmental Data Resources, Inc. or its affiliates. All other trademarks used herein are the property of their respective owners.

EXECUTIVE SUMMARY

DESCRIPTION

Environmental Data Resources, Inc.'s (EDR) City Directory Report is a screening tool designed to assist environmental professionals in evaluating potential liability on a target property resulting from past activities. EDR's City Directory Report includes a search of available city directory data at 5 year intervals.

RECORD SOURCES

EDR's Digital Archive combines historical directory listings from sources such as Cole Information and Dun & Bradstreet. These standard sources of property information complement and enhance each other to provide a more comprehensive report.

EDR is licensed to reproduce certain City Directory works by the copyright holders of those works. The purchaser of this EDR City Directory Report may include it in report(s) delivered to a customer. Reproduction of City Directories without permission of the publisher or licensed vendor may be a violation of copyright.

Data by

infoUSA[®]

Copyright©2008
All Rights Reserved

RESEARCH SUMMARY

The following research sources were consulted in the preparation of this report. A check mark indicates where information was identified in the source and provided in this report.

<u>Year</u>	<u>Target Street</u>	<u>Cross Street</u>	<u>Source</u>
2014	<input checked="" type="checkbox"/>	<input type="checkbox"/>	EDR Digital Archive
2010	<input checked="" type="checkbox"/>	<input type="checkbox"/>	EDR Digital Archive
2005	<input checked="" type="checkbox"/>	<input type="checkbox"/>	EDR Digital Archive
2000	<input checked="" type="checkbox"/>	<input type="checkbox"/>	EDR Digital Archive
1995	<input checked="" type="checkbox"/>	<input type="checkbox"/>	EDR Digital Archive
1992	<input checked="" type="checkbox"/>	<input type="checkbox"/>	EDR Digital Archive
1987	<input type="checkbox"/>	<input type="checkbox"/>	EDR Digital Archive
1982	<input type="checkbox"/>	<input type="checkbox"/>	EDR Digital Archive
1977	<input type="checkbox"/>	<input type="checkbox"/>	EDR Digital Archive

FINDINGS

TARGET PROPERTY STREET

Part 1
Samoa, CA 95564

<u>Year</u>	<u>CD Image</u>	<u>Source</u>
-------------	-----------------	---------------

BENDIXSEN ST

2014	pg A1	EDR Digital Archive	
2010	pg A3	EDR Digital Archive	
2005	pg A5	EDR Digital Archive	
2000	pg A7	EDR Digital Archive	
1995	-	EDR Digital Archive	Target and Adjoining not listed in Source
1992	-	EDR Digital Archive	Target and Adjoining not listed in Source
1987	-	EDR Digital Archive	Target and Adjoining not listed in Source
1982	-	EDR Digital Archive	Target and Adjoining not listed in Source

LINCOLN AVE

2014	pg A2	EDR Digital Archive	
2010	pg A4	EDR Digital Archive	
2005	pg A6	EDR Digital Archive	
2000	pg A8	EDR Digital Archive	
1995	pg A9	EDR Digital Archive	
1992	pg A10	EDR Digital Archive	
1987	-	EDR Digital Archive	Target and Adjoining not listed in Source
1982	-	EDR Digital Archive	Target and Adjoining not listed in Source
1977	-	EDR Digital Archive	Target and Adjoining not listed in Source

FINDINGS

CROSS STREETS

No Cross Streets Identified

City Directory Images

BENDIXSEN ST 2014

2200 FOX FARM SOIL & FERT
FOXFARM SOIL & FERTILIZER CO
UNITED COMPOST AND ORGANICS

LINCOLN AVE 2014

2300	HOUSTON, JOHN C
2331	MURCH, JOHNIE
2355	FORMBY, GERALD W MAIER, SARAH A
2358	COTTEN, JERRY M
2371	SHINN, ALBERT R
2384	SKILLINGS, RONALD A
2397	GULLEY, TIMOTHY L
2398	GRAY, DANIEL G
2412	OCCUPANT UNKNOWN,
2426	CHAPMAN, VALARIE
2444	GROTKE, HAL L
2466	LEVIN, ELLIOTT L
2482	LINDSTROM ASSOCIATES LINDSTROM, DICK C
2518	OCCUPANT UNKNOWN,
2543	OCCUPANT UNKNOWN,
2546	ELLIOTT, BRIAN E WAI, MICHAEL S
2568	TYLER, DEWEL
2574	OCCUPANT UNKNOWN,
2586	STOFFERS, HANK
2587	OCCUPANT UNKNOWN,
2600	DAGGS, BETTY L
2605	DAGGS, KEITH M
2628	DAGGS, ROGER D
2631	SPJUT, CRAIG
2651	OCCUPANT UNKNOWN,
2680	DEWITT, CHUCK A

BENDIXSEN ST 2010

1900 A & K INVESTMENTS LLC
G AND K PAVILION LLC
HEALY LLC
KLM LLC
RANDY JONES TRUCKING
REDWOOD BURL
SUNLIGHT SUPPLY INC
WESTERN WEB
2200 FOXFARM SOIL & FERTILIZER CO

LINCOLN AVE 2010

2300	HOUSTON, LENA
2331	DANIELS, AMY
2355	FORMBY, GERALD W
2358	COTTEN, JERRY M
2371	SHINN, ALBERT R
2384	AKERBOOM, LINDA M
2397	GULLEY, TIMOTHY L
2398	CASE, K
2412	STURM, ROSELLA L
2426	CHAPMAN, PATRICIA
2444	GROTKE, HAL L
2466	HAUX, SANDRA J
2482	LINDSTROM ASSOCIATES LINDSTROM, DICK C
2506	SIPMA, BEN C
2518	CAMILLI, BILL A
2543	SINES, BILL F
2546	MERRIL, WALTER R
2568	DETTLOFF, CRAIG W
2586	STOFFERS, WILLIAM H
2587	OCCUPANT UNKNOWN,
2600	DAGGS, BETTY L
2605	DAGGS, KEITH M
2628	DAGGS, ROGER D
2631	ROBERTS, J
2651	EGGEL, CYNTHIA
2680	DEWITT, CHUCK A

BENDIXSEN ST 2005

1900 NATIONAL RESPONSE CORP
NORTHCOAST FIBER LLC A PARTNER
SOS DEMOLITION SERVICES INC

LINCOLN AVE 2005

2287 EZ YARD & HOME MAINTENANCE
2300 HOUSTON, L
2331 OCCUPANT UNKNOWN,
2355 FORMBY, GERALD W
2371 BURNS, JOSEPH R
2384 AKERBOOM, LINDA M
2397 GULLEY, CHRISTINE L
2398 EVERSOLE, BRIAN
2412 STURM, ROSELLA L
2426 CHAPMAN, PATRICIA
2466 HAUX, SANDRA J
2482 OCCUPANT UNKNOWN,
2506 SIPMA, BEN C
2518 CAMILLI, BILL A
2543 SINES, BILL F
2546 OCCUPANT UNKNOWN,
2568 DETTLOFF, CRAIG
2586 LAWLER, THOMAS J
2600 DAGGS, BETTY L
2605 DAGGS, KEITH M
2628 DAGGS, ROGER D
2631 ROBERTS, J
2651 EGGEL, MARY A
2680 DEWITT, CHUCK A



-

BENDIXSEN ST 2000

1900 CLEAN PACIFIC ALLIANCE

LINCOLN AVE 2000

2358 THOMPSON, MARY E
2371 PRICE, TRACY
2397 LINDBERG, CURTIS
2466 EZ YARD & HOME MAINTENANCE
2482 LINDSTROM, DICK
2506 SIPMA, STEVEN
2568 DENNEY, D
2586 LAWLER, T A
2600 DAGGS, BETTY
2605 DAGGS, KEITH
2628 DAGGS, ROGER D
2680 DEWITT, CHUCK

LINCOLN AVE 1995

2358 THOMPSON, MARY E
2397 LINDBERG, CURTIS
2482 LINDSTROM, DICK
2506 LUSA, PETER
2543 THORNTON, MAX L
2546 VOLLENWEIDER, KEN
2568 DENNEY, DONNA
2586 LAWLER, THOMAS A
2600 DAGGS, BETTY L
2628 DAGGS, ROGER D
2680 DEWITT, CHUCK

LINCOLN AVE 1992

2358	THOMPSON, DON F
	THOMPSON, MARY E
2482	LINDSTROM, DICK
2543	THORNTON, MAX L
2546	VOLLENWEIDER, KEN
2568	DENNEY, DONNA
2586	LAWLER, THOMAS A
2600	DAGGS, BETTY L
2628	DAGGS, ROGER D
2680	DEWITT, CHUCK

Samoa Peninsula Phase I

Part 1

Samoa, CA 95564

Inquiry Number: 5318175.4

June 04, 2018

EDR Historical Topo Map Report

with QuadMatch™



6 Armstrong Road, 4th floor
Shelton, CT 06484
Toll Free: 800.352.0050
www.edrnet.com

EDR Historical Topo Map Report

06/04/18

Site Name:

Samoa Peninsula Phase I
Part 1
Samoa, CA 95564
EDR Inquiry # 5318175.4

Client Name:

SHN Consulting Engineers
812 West Wabash Avenue
Eureka, CA 95501
Contact: Diana Ward



EDR Topographic Map Library has been searched by EDR and maps covering the target property location as provided by SHN Consulting Engineers were identified for the years listed below. EDR's Historical Topo Map Report is designed to assist professionals in evaluating potential liability on a target property resulting from past activities. EDR's Historical Topo Map Report includes a search of a collection of public and private color historical topographic maps, dating back to the late 1800s.

Search Results:**Coordinates:**

P.O.#	NA	Latitude:	40.780514 40° 46' 50" North
Project:	Samoa Peninsula Phase I	Longitude:	-124.2079 -124° 12' 28" West
		UTM Zone:	Zone 10 North
		UTM X Meters:	398076.40
		UTM Y Meters:	4515094.29
		Elevation:	9.00' above sea level

Maps Provided:

2012
1972
1959
1958
1951
1947
1942
1933

Disclaimer - Copyright and Trademark Notice

This Report contains certain information obtained from a variety of public and other sources reasonably available to Environmental Data Resources, Inc. It cannot be concluded from this Report that coverage information for the target and surrounding properties does not exist from other sources. NO WARRANTY EXPRESSED OR IMPLIED, IS MADE WHATSOEVER IN CONNECTION WITH THIS REPORT. ENVIRONMENTAL DATA RESOURCES, INC. SPECIFICALLY DISCLAIMS THE MAKING OF ANY SUCH WARRANTIES, INCLUDING WITHOUT LIMITATION, MERCHANTABILITY OR FITNESS FOR A PARTICULAR USE OR PURPOSE. ALL RISK IS ASSUMED BY THE USER. IN NO EVENT SHALL ENVIRONMENTAL DATA RESOURCES, INC. BE LIABLE TO ANYONE, WHETHER ARISING OUT OF ERRORS OR OMISSIONS, NEGLIGENCE, ACCIDENT OR ANY OTHER CAUSE, FOR ANY LOSS OF DAMAGE, INCLUDING, WITHOUT LIMITATION, SPECIAL, INCIDENTAL, CONSEQUENTIAL, OR EXEMPLARY DAMAGES. ANY LIABILITY ON THE PART OF ENVIRONMENTAL DATA RESOURCES, INC. IS STRICTLY LIMITED TO A REFUND OF THE AMOUNT PAID FOR THIS REPORT. Purchaser accepts this Report "AS IS". Any analyses, estimates, ratings, environmental risk levels or risk codes provided in this Report are provided for illustrative purposes only, and are not intended to provide, nor should they be interpreted as providing any facts regarding, or prediction or forecast of, any environmental risk for any property. Only a Phase I Environmental Site Assessment performed by an environmental professional can provide information regarding the environmental risk for any property. Additionally, the information provided in this Report is not to be construed as legal advice.

Copyright 2018 by Environmental Data Resources, Inc. All rights reserved. Reproduction in any media or format, in whole or in part, of any report or map of Environmental Data Resources, Inc., or its affiliates, is prohibited without prior written permission.

EDR and its logos (including Sanborn and Sanborn Map) are trademarks of Environmental Data Resources, Inc. or its affiliates. All other trademarks used herein are the property of their respective owners.

Topo Sheet Key

This EDR Topo Map Report is based upon the following USGS topographic map sheets.

2012 Source Sheets



Eureka
2012
7.5-minute, 24000

1972 Source Sheets



Eureka
1972
7.5-minute, 24000
Aerial Photo Revised 1972

1959 Source Sheets



Eureka
1959
15-minute, 62500
Aerial Photo Revised 1956

1958 Source Sheets



Eureka
1958
7.5-minute, 24000
Aerial Photo Revised 1956

Topo Sheet Key

This EDR Topo Map Report is based upon the following USGS topographic map sheets.

1951 Source Sheets



Eureka
1951
15-minute, 62500

1947 Source Sheets



EUREKA
1947
15-minute, 62500

1942 Source Sheets



Eureka
1942
15-minute, 62500

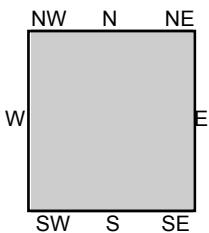
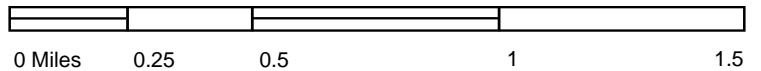
1933 Source Sheets



Eureka
1933
15-minute, 48000



This report includes information from the following map sheet(s).



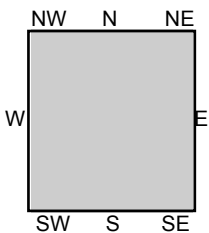
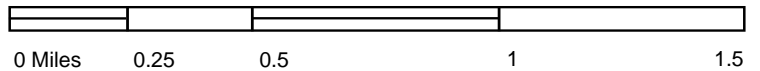
TP, Eureka, 2012, 7.5-minute

SITE NAME: Samoa Peninsula Phase I
ADDRESS: Part 1
 Samoa, CA 95564
CLIENT: SHN Consulting Engineers





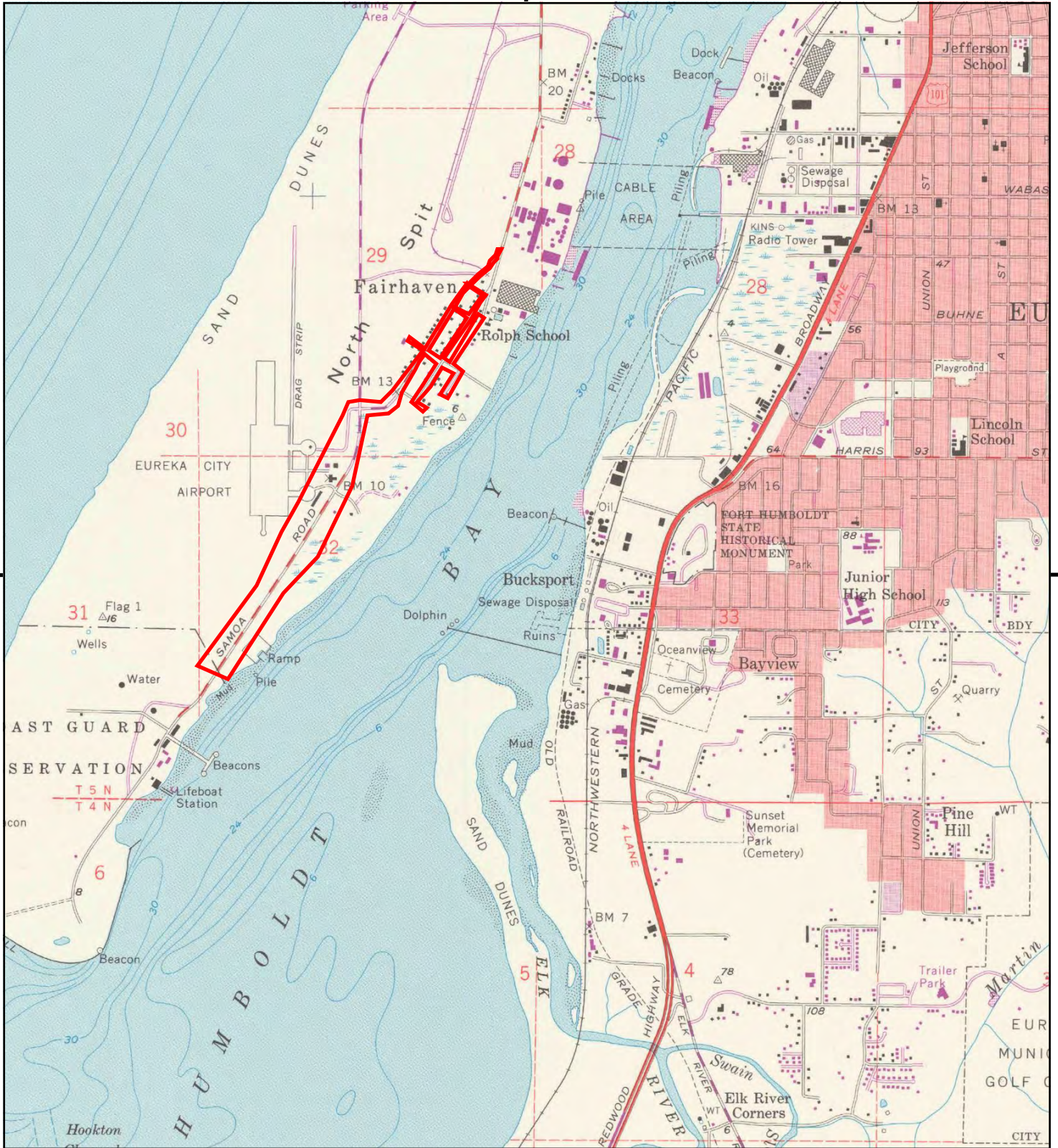
This report includes information from the following map sheet(s).



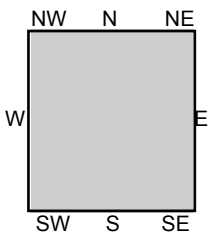
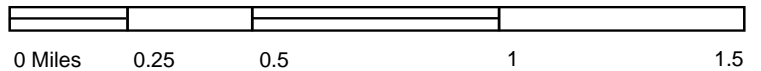
TP, Eureka, 2012, 7.5-minute

SITE NAME: Samoa Peninsula Phase I
ADDRESS: Part 1
Samoa, CA 95564
CLIENT: SHN Consulting Engineers





This report includes information from the following map sheet(s).



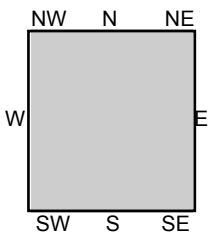
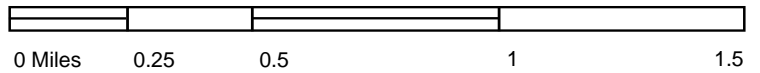
TP, Eureka, 1972, 7.5-minute

SITE NAME: Samoa Peninsula Phase I
ADDRESS: Part 1
 Samoa, CA 95564
CLIENT: SHN Consulting Engineers





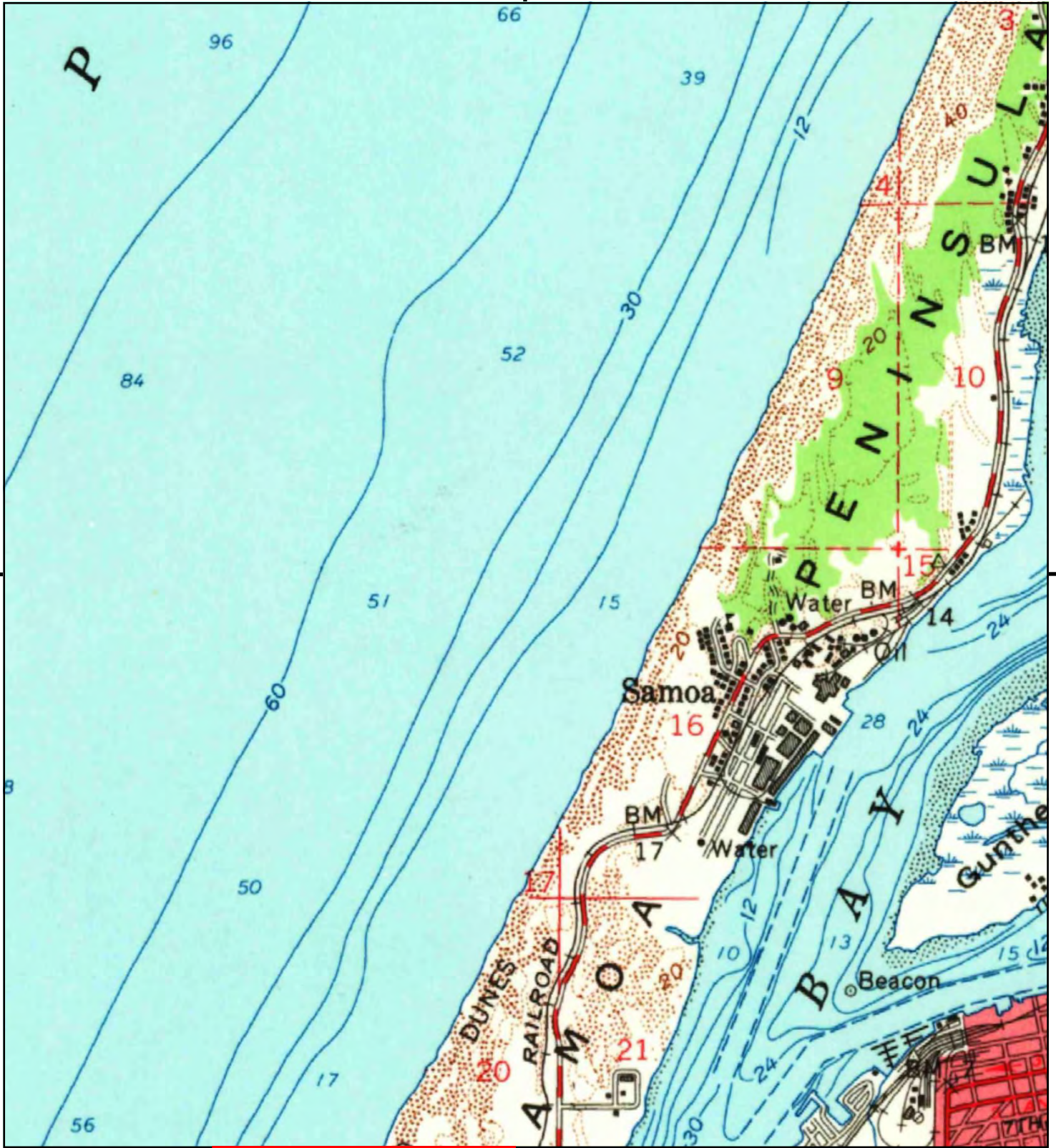
This report includes information from the following map sheet(s).



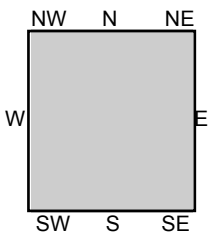
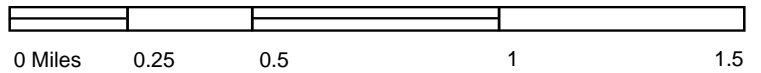
TP, Eureka, 1972, 7.5-minute

SITE NAME: Samoa Peninsula Phase I
ADDRESS: Part 1
 Samoa, CA 95564
CLIENT: SHN Consulting Engineers





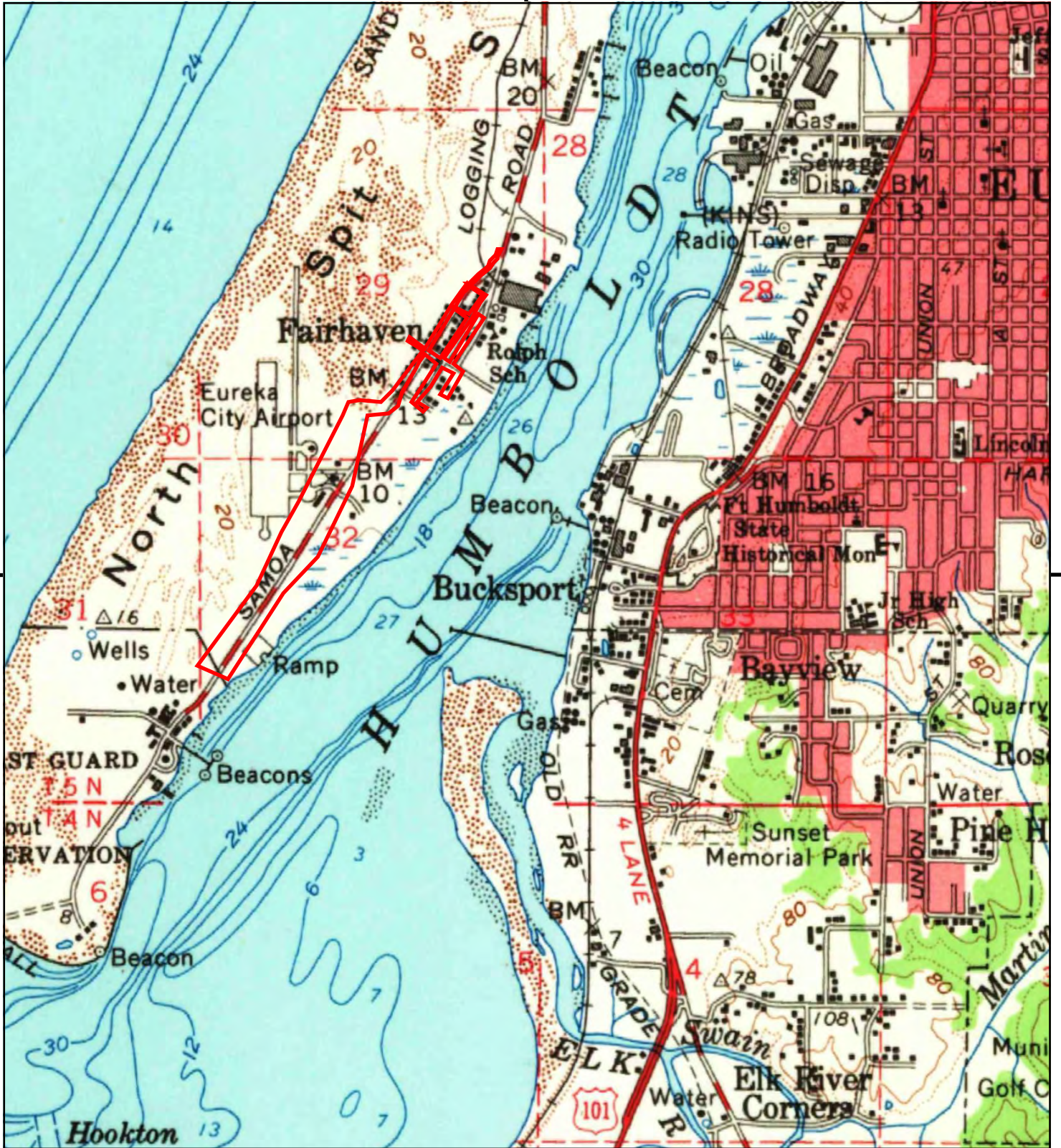
This report includes information from the following map sheet(s).



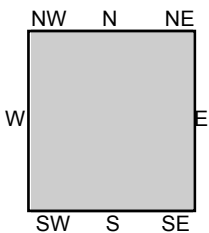
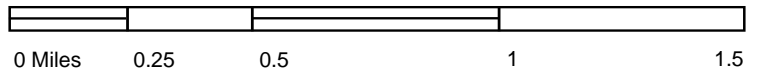
TP, Eureka, 1959, 15-minute

SITE NAME: Samoa Peninsula Phase I
 ADDRESS: Part 1
 Samoa, CA 95564
 CLIENT: SHN Consulting Engineers





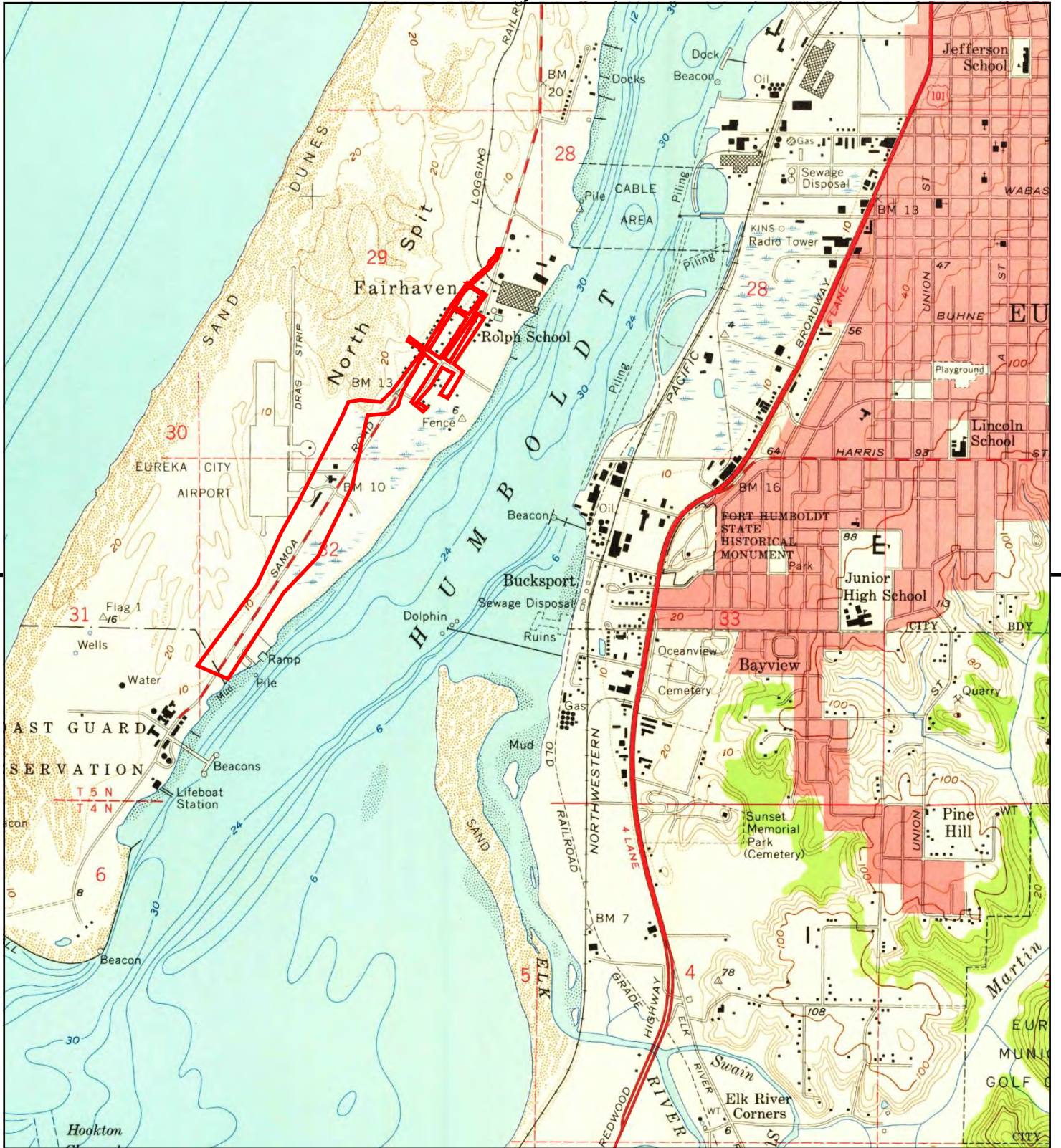
This report includes information from the following map sheet(s).



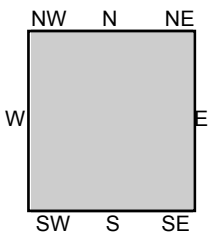
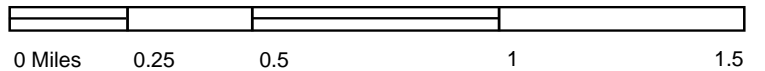
TP, Eureka, 1959, 15-minute

SITE NAME: Samoa Peninsula Phase I
 ADDRESS: Part 1
 Samoa, CA 95564
 CLIENT: SHN Consulting Engineers





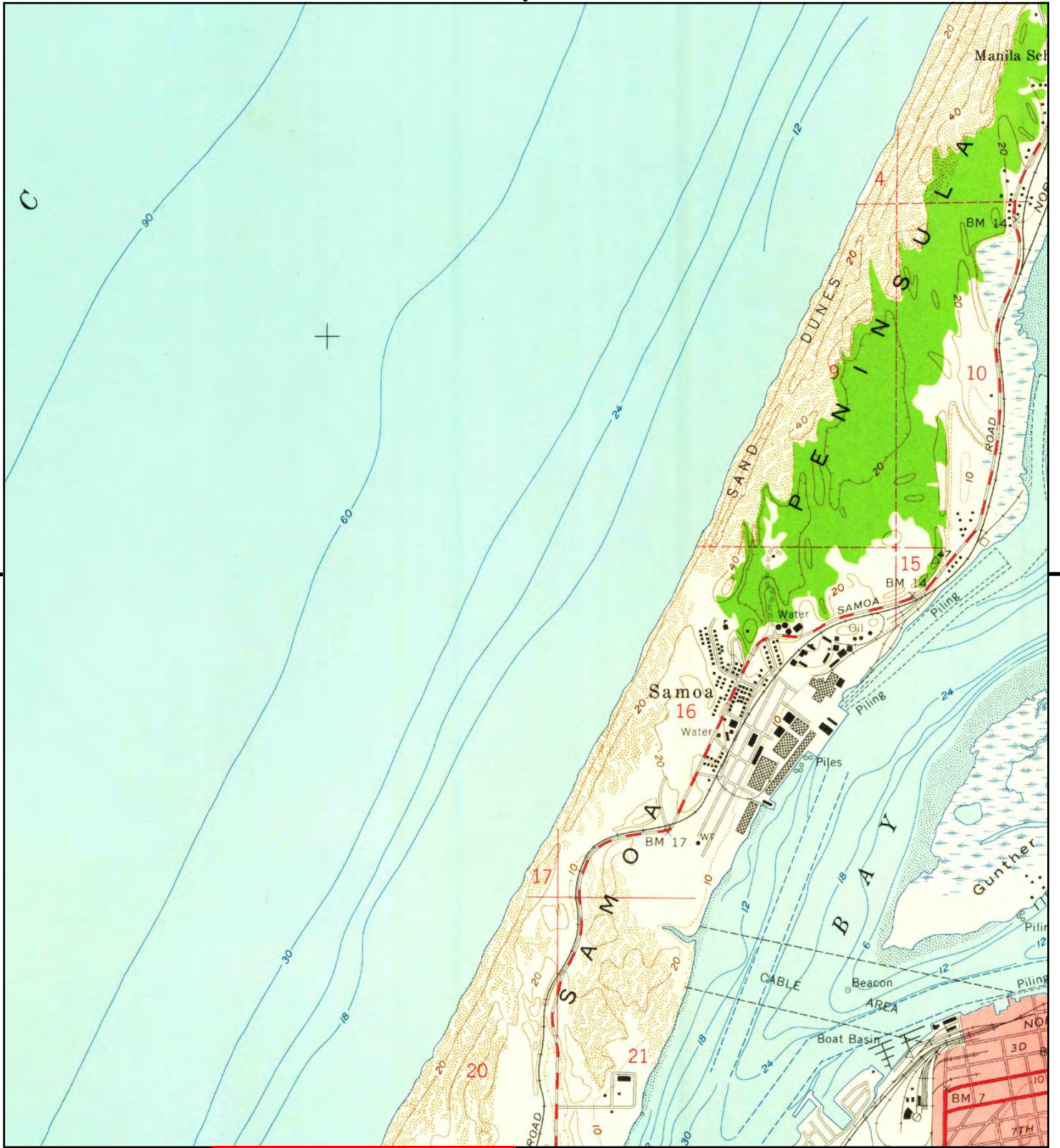
This report includes information from the following map sheet(s).



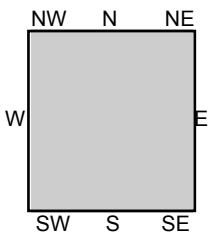
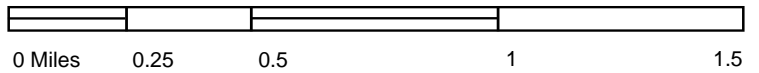
TP, Eureka, 1958, 7.5-minute

SITE NAME: Samoa Peninsula Phase I
ADDRESS: Part 1
 Samoa, CA 95564
CLIENT: SHN Consulting Engineers





This report includes information from the following map sheet(s).



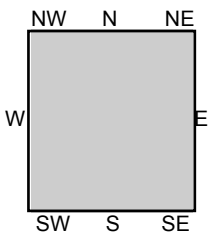
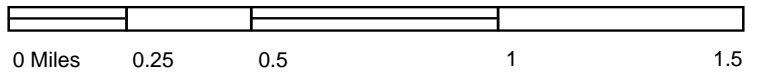
TP, Eureka, 1958, 7.5-minute

SITE NAME: Samoa Peninsula Phase I
ADDRESS: Part 1
 Samoa, CA 95564
CLIENT: SHN Consulting Engineers





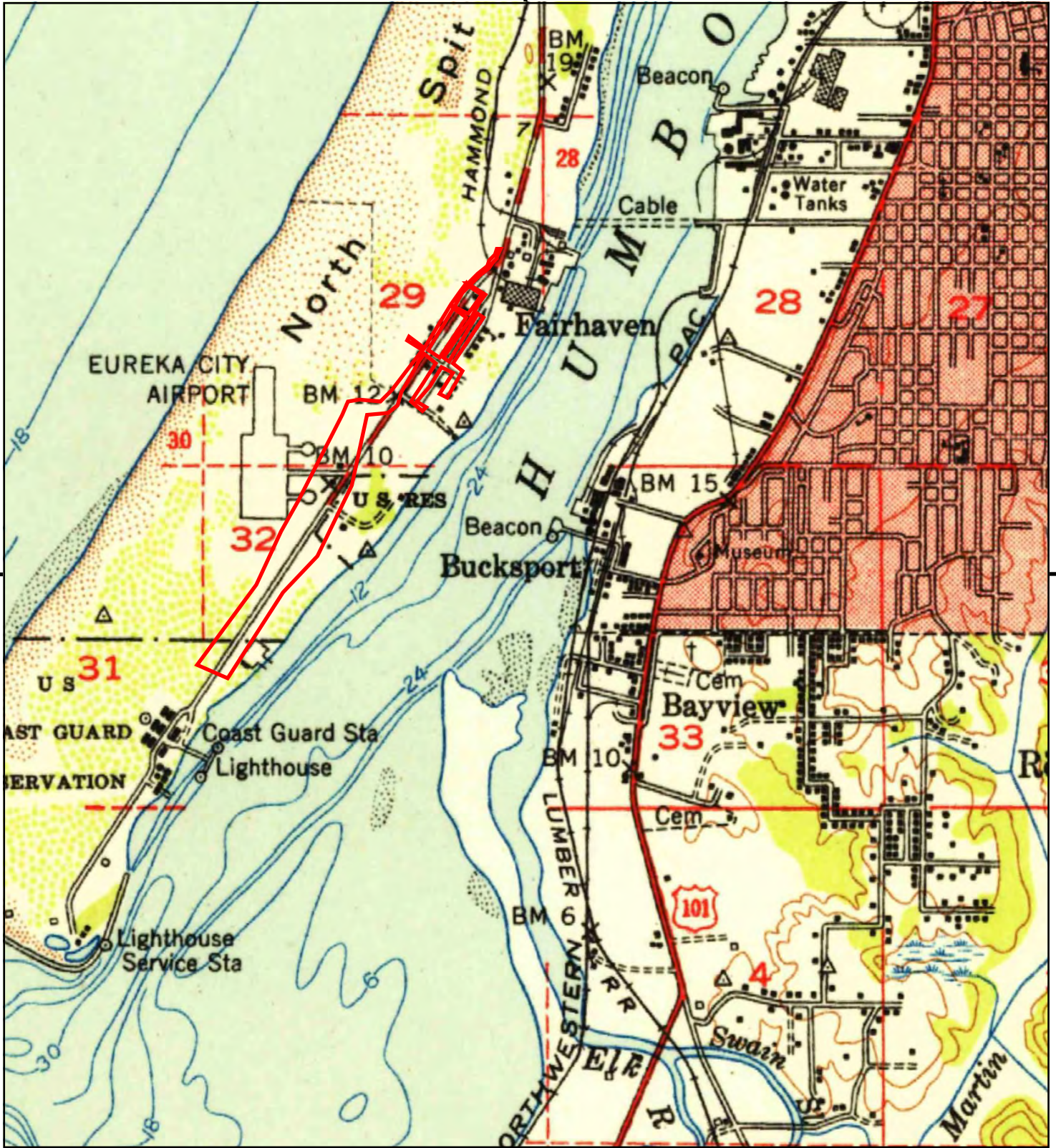
This report includes information from the following map sheet(s).



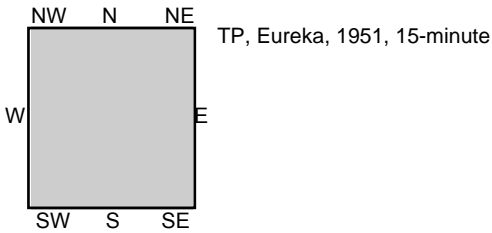
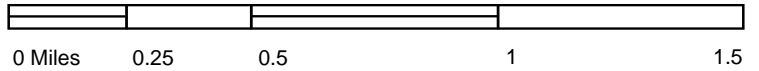
TP, Eureka, 1951, 15-minute

SITE NAME: Samoa Peninsula Phase I
 ADDRESS: Part 1
 Samoa, CA 95564
 CLIENT: SHN Consulting Engineers



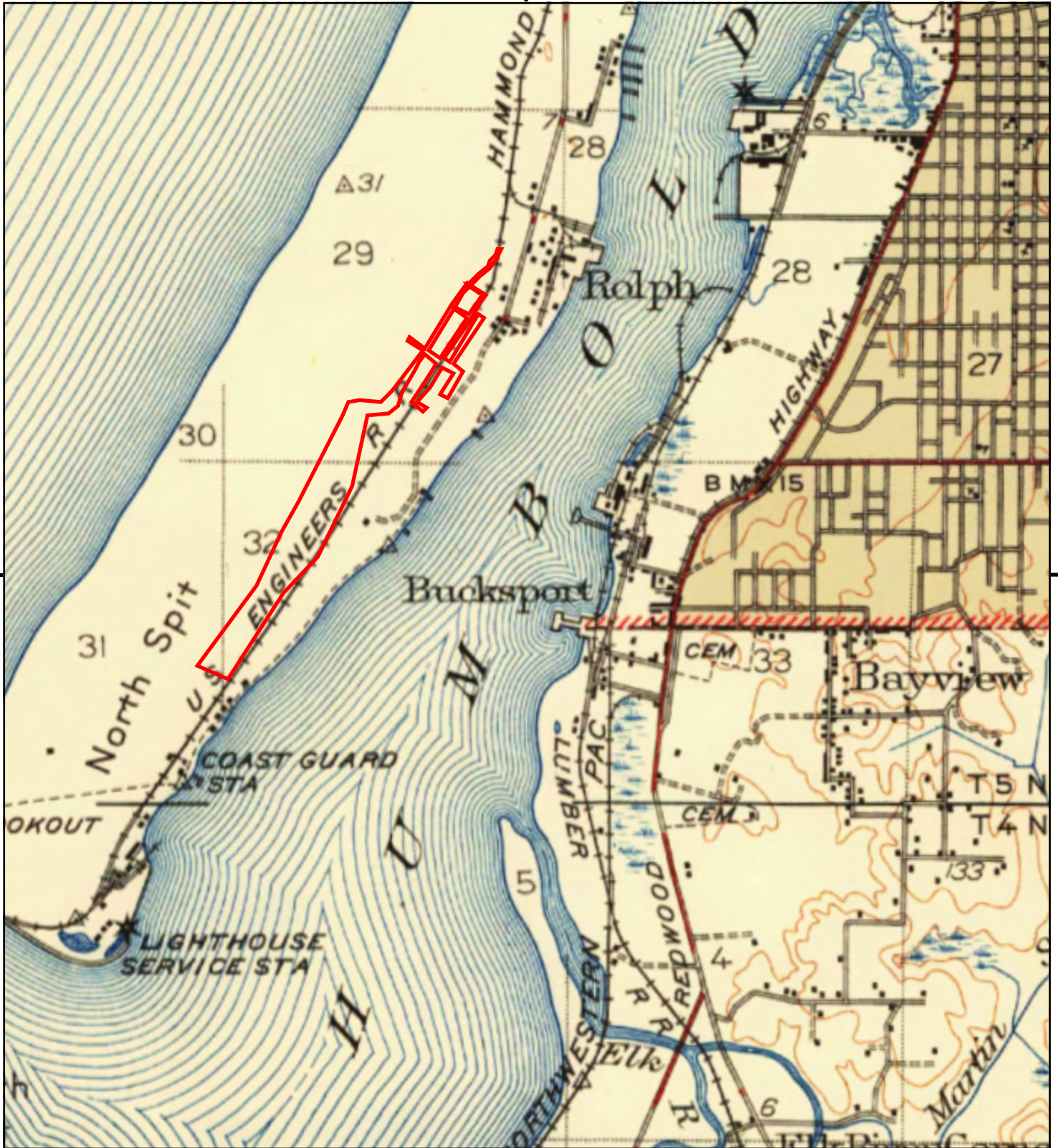


This report includes information from the following map sheet(s).

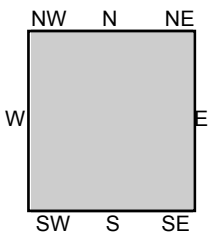
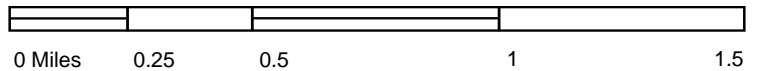


SITE NAME: Samoa Peninsula Phase I
 ADDRESS: Part 1
 Samoa, CA 95564
 CLIENT: SHN Consulting Engineers





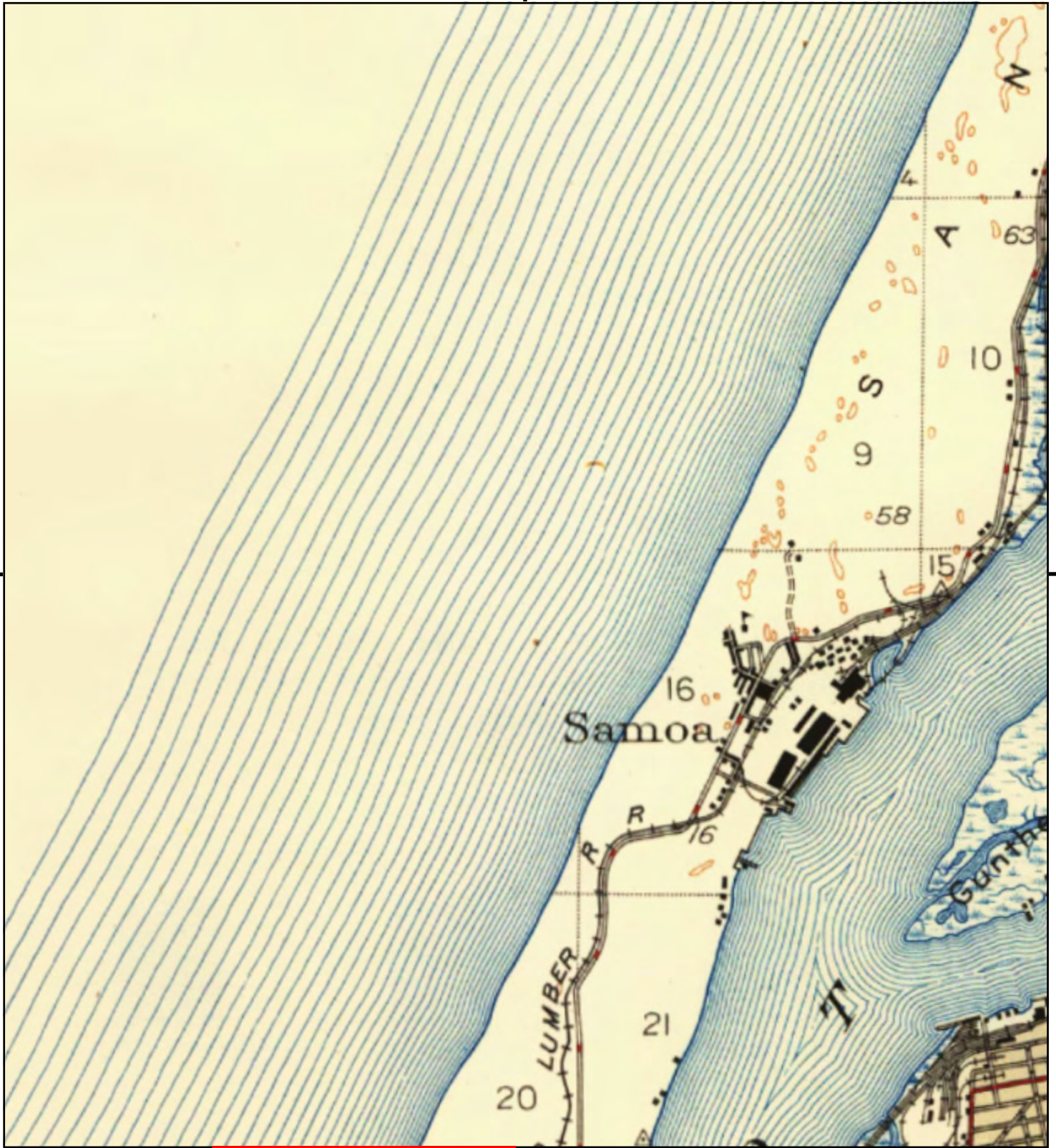
This report includes information from the following map sheet(s).



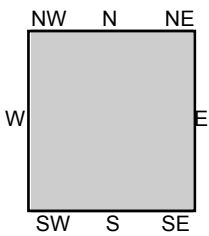
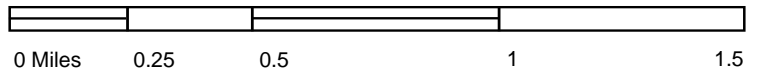
TP, EUREKA, 1947, 15-minute

SITE NAME: Samoa Peninsula Phase I
 ADDRESS: Part 1
 Samoa, CA 95564
 CLIENT: SHN Consulting Engineers





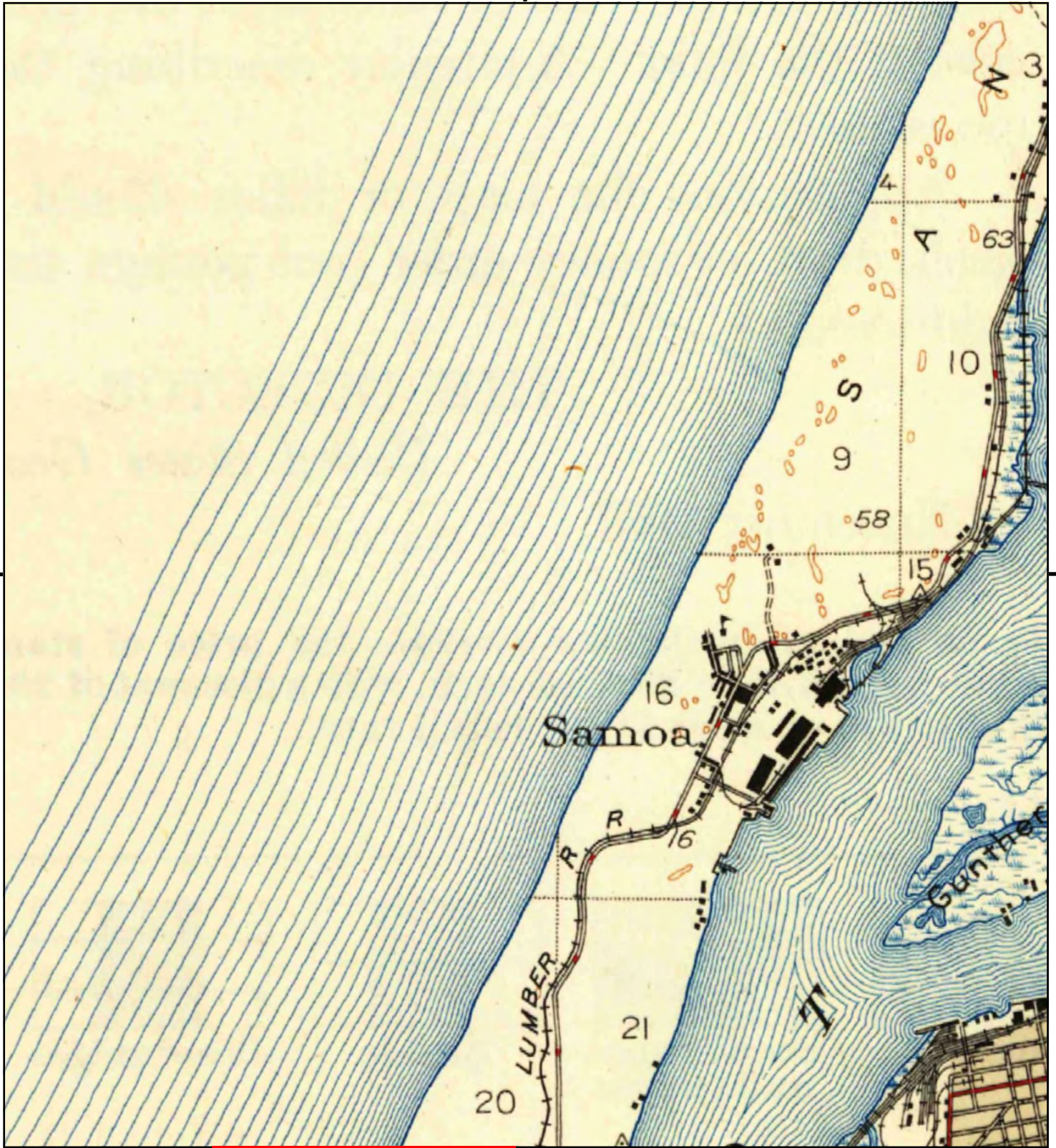
This report includes information from the following map sheet(s).



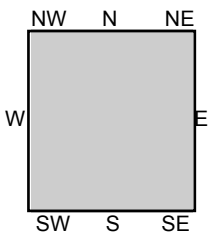
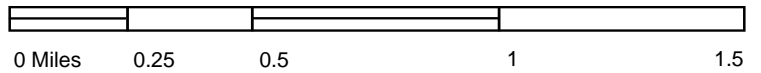
TP, EUREKA, 1947, 15-minute

SITE NAME: Samoa Peninsula Phase I
 ADDRESS: Part 1
 Samoa, CA 95564
 CLIENT: SHN Consulting Engineers





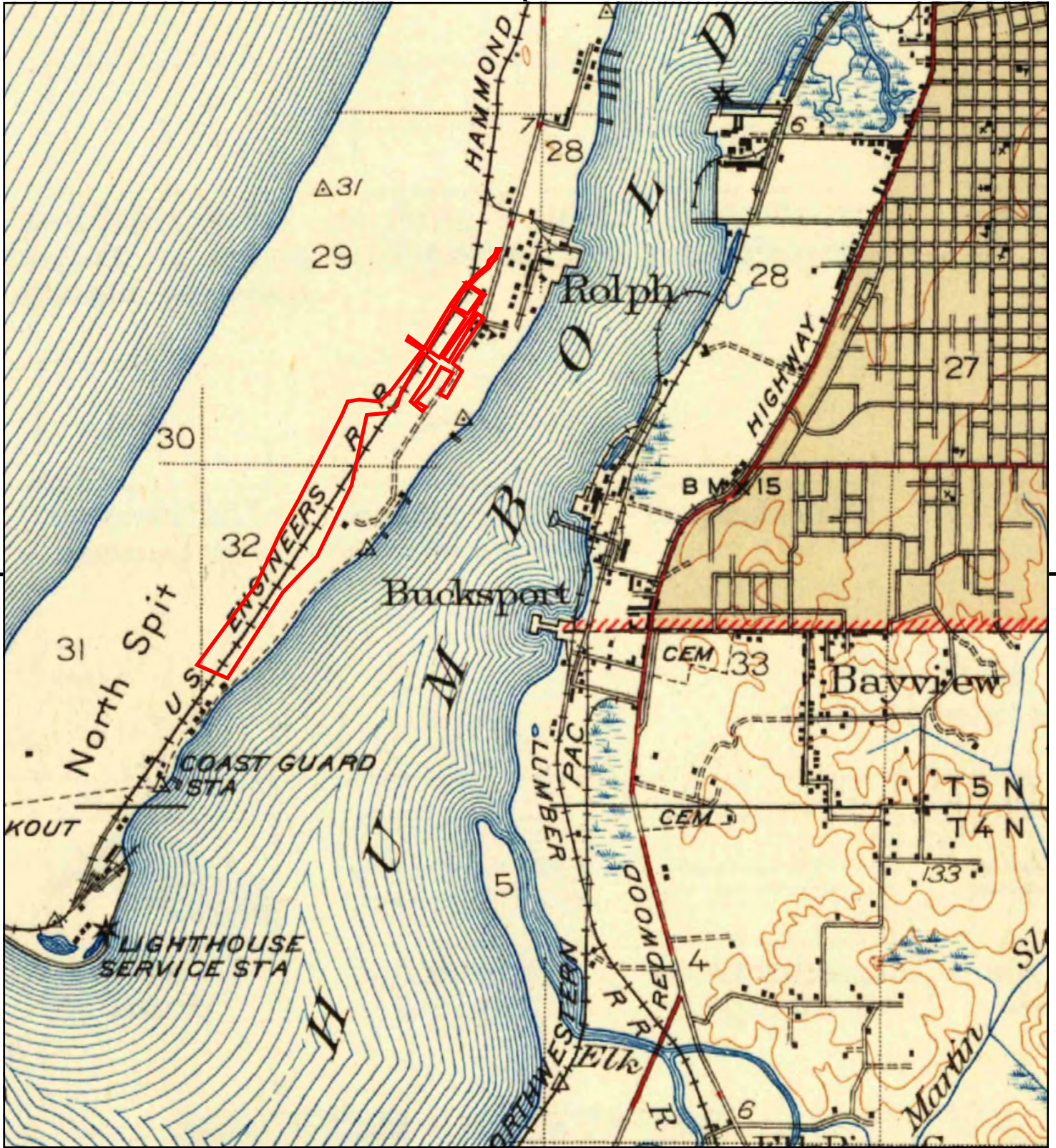
This report includes information from the following map sheet(s).



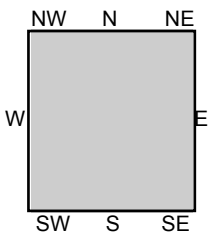
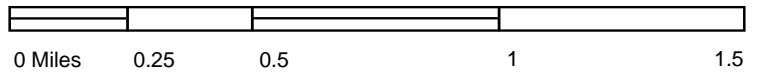
TP, Eureka, 1942, 15-minute

SITE NAME: Samoa Peninsula Phase I
ADDRESS: Part 1
Samoa, CA 95564
CLIENT: SHN Consulting Engineers





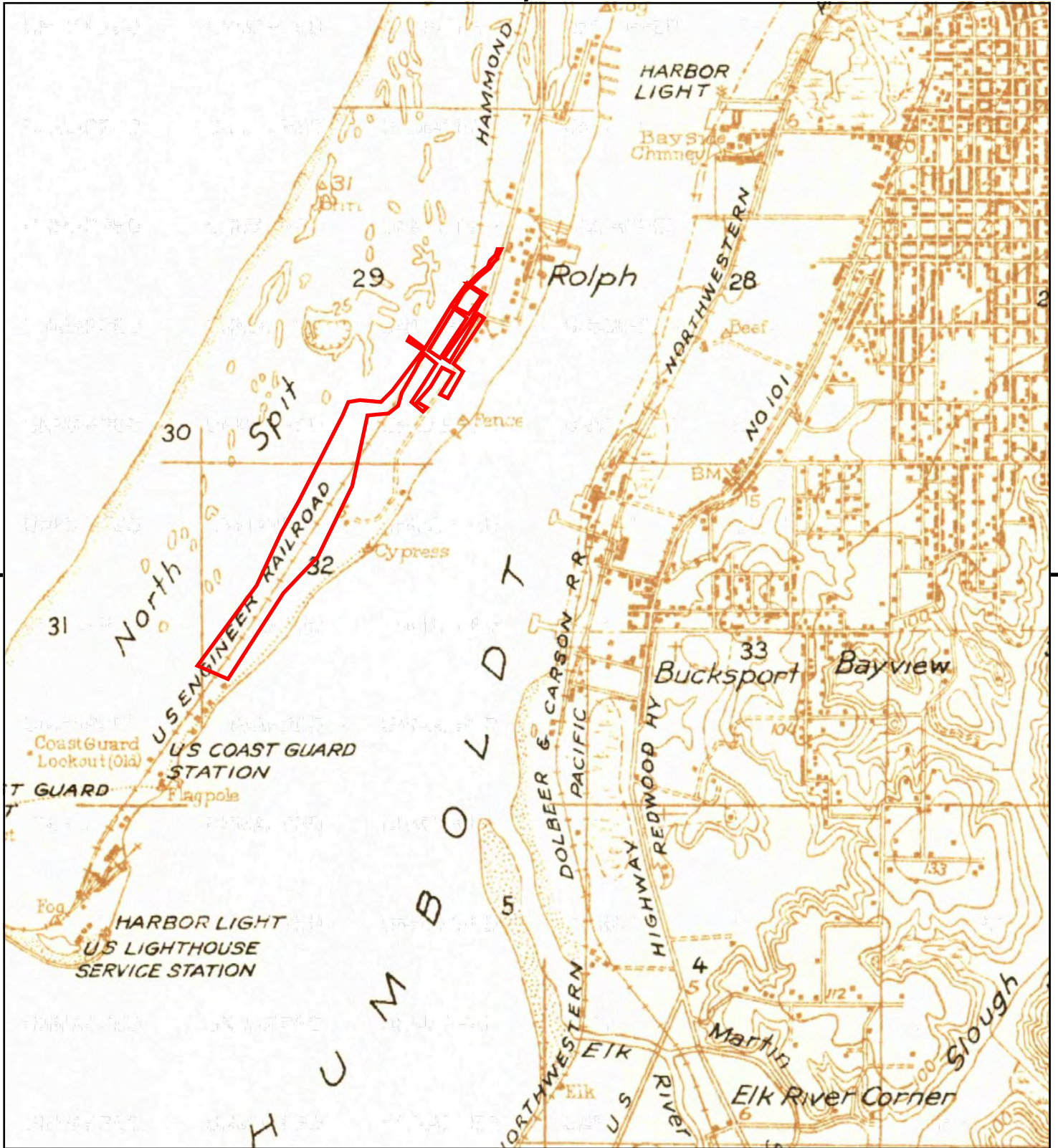
This report includes information from the following map sheet(s).



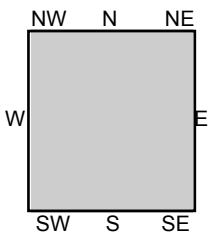
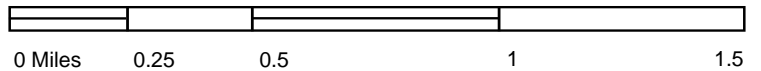
TP, Eureka, 1942, 15-minute

SITE NAME: Samoa Peninsula Phase I
 ADDRESS: Part 1
 Samoa, CA 95564
 CLIENT: SHN Consulting Engineers





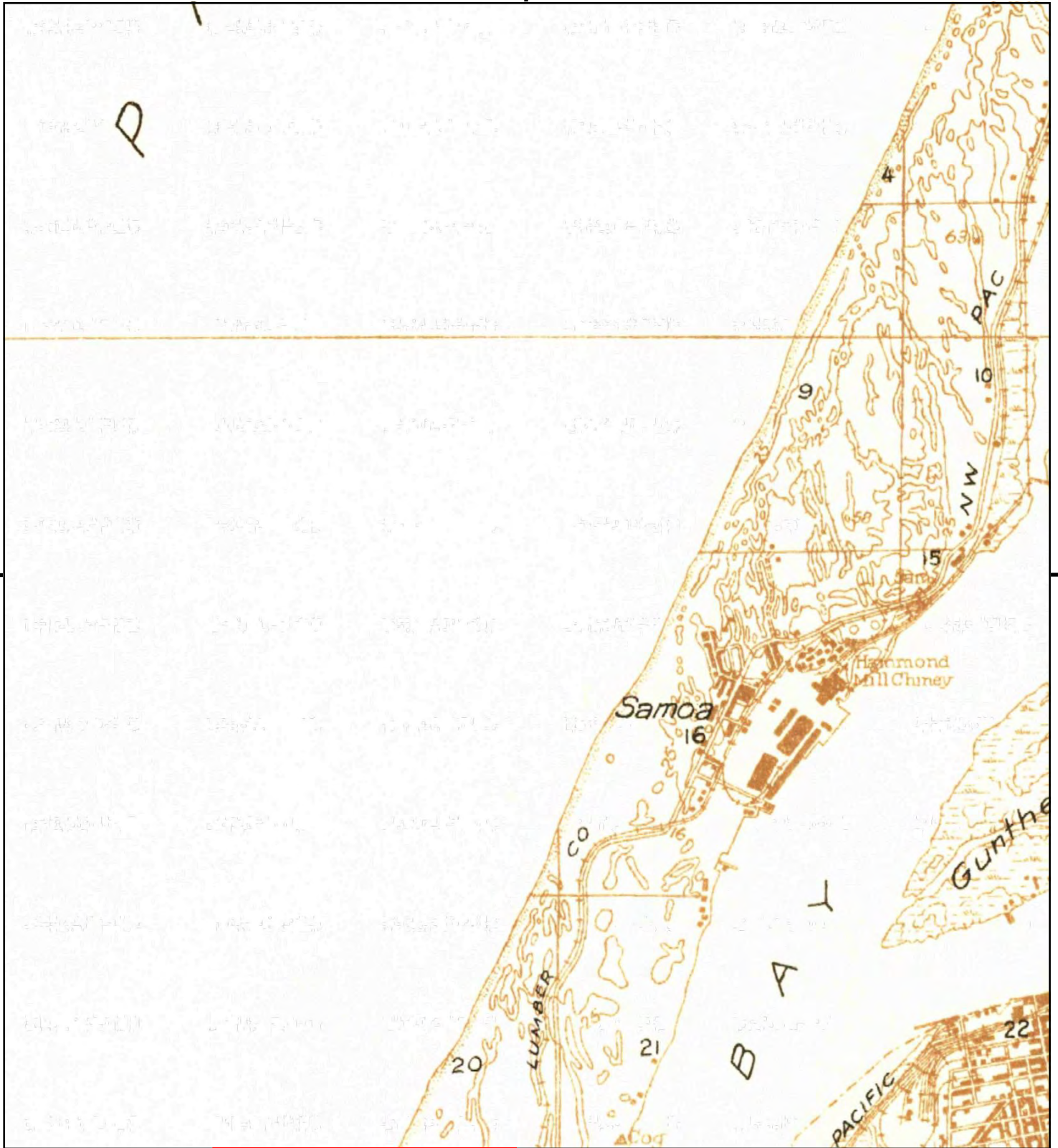
This report includes information from the following map sheet(s).



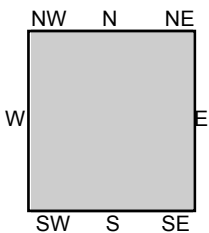
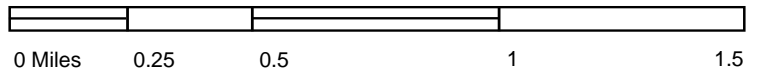
TP, Eureka, 1933, 15-minute

SITE NAME: Samoa Peninsula Phase I
 ADDRESS: Part 1
 Samoa, CA 95564
 CLIENT: SHN Consulting Engineers





This report includes information from the following map sheet(s).



TP, Eureka, 1933, 15-minute

SITE NAME: Samoa Peninsula Phase I
ADDRESS: Part 1
 Samoa, CA 95564
CLIENT: SHN Consulting Engineers



Samoa Peninsula Phase I

Part 1

Samoa, CA 95564

Inquiry Number: 5318175.3

June 01, 2018

Certified Sanborn® Map Report



6 Armstrong Road, 4th floor
Shelton, CT 06484
Toll Free: 800.352.0050
www.edrnet.com

Certified Sanborn® Map Report

06/01/18

Site Name:

Samoa Peninsula Phase I
Part 1
Samoa, CA 95564
EDR Inquiry # 5318175.3

Client Name:

SHN Consulting Engineers
812 West Wabash Avenue
Eureka, CA 95501
Contact: Diana Ward



The Sanborn Library has been searched by EDR and maps covering the target property location as provided by SHN Consulting Engineers were identified for the years listed below. The Sanborn Library is the largest, most complete collection of fire insurance maps. The collection includes maps from Sanborn, Bromley, Perris & Browne, Hopkins, Barlow, and others. Only Environmental Data Resources Inc. (EDR) is authorized to grant rights for commercial reproduction of maps by the Sanborn Library LLC, the copyright holder for the collection. Results can be authenticated by visiting www.edrnet.com/sanborn.

The Sanborn Library is continually enhanced with newly identified map archives. This report accesses all maps in the collection as of the day this report was generated.

Certified Sanborn Results:

Certification # 47CD-4E0B-958B
PO # NA
Project Samoa Peninsula Phase I

UNMAPPED PROPERTY

This report certifies that the complete holdings of the Sanborn Library, LLC collection have been searched based on client supplied target property information, and fire insurance maps covering the target property were not found.



Sanborn® Library search results

Certification #: 47CD-4E0B-958B

The Sanborn Library includes more than 1.2 million fire insurance maps from Sanborn, Bromley, Perris & Browne, Hopkins, Barlow and others which track historical property usage in approximately 12,000 American cities and towns. Collections searched:

- Library of Congress
- University Publications of America
- EDR Private Collection

The Sanborn Library LLC Since 1866™

Limited Permission To Make Copies

SHN Consulting Engineers (the client) is permitted to make up to FIVE photocopies of this Sanborn Map transmittal and each fire insurance map accompanying this report solely for the limited use of its customer. No one other than the client is authorized to make copies. Upon request made directly to an EDR Account Executive, the client may be permitted to make a limited number of additional photocopies. This permission is conditioned upon compliance by the client, its customer and their agents with EDR's copyright policy; a copy of which is available upon request.

Disclaimer - Copyright and Trademark Notice

This Report contains certain information obtained from a variety of public and other sources reasonably available to Environmental Data Resources, Inc. It cannot be concluded from this Report that coverage information for the target and surrounding properties does not exist from other sources. NO WARRANTY EXPRESSED OR IMPLIED, IS MADE WHATSOEVER IN CONNECTION WITH THIS REPORT. ENVIRONMENTAL DATA RESOURCES, INC. SPECIFICALLY DISCLAIMS THE MAKING OF ANY SUCH WARRANTIES, INCLUDING WITHOUT LIMITATION, MERCHANTABILITY OR FITNESS FOR A PARTICULAR USE OR PURPOSE. ALL RISK IS ASSUMED BY THE USER. IN NO EVENT SHALL ENVIRONMENTAL DATA RESOURCES, INC. BE LIABLE TO ANYONE, WHETHER ARISING OUT OF ERRORS OR OMISSIONS, NEGLIGENCE, ACCIDENT OR ANY OTHER CAUSE, FOR ANY LOSS OF DAMAGE, INCLUDING, WITHOUT LIMITATION, SPECIAL, INCIDENTAL, CONSEQUENTIAL, OR EXEMPLARY DAMAGES. ANY LIABILITY ON THE PART OF ENVIRONMENTAL DATA RESOURCES, INC. IS STRICTLY LIMITED TO A REFUND OF THE AMOUNT PAID FOR THIS REPORT. Purchaser accepts this Report "AS IS". Any analyses, estimates, ratings, environmental risk levels or risk codes provided in this Report are provided for illustrative purposes only, and are not intended to provide, nor should they be interpreted as providing any facts regarding, or prediction or forecast of, any environmental risk for any property. Only a Phase I Environmental Site Assessment performed by an environmental professional can provide information regarding the environmental risk for any property. Additionally, the information provided in this Report is not to be construed as legal advice. Copyright 2018 by Environmental Data Resources, Inc. All rights reserved. Reproduction in any media or format, in whole or in part, of any report or map of Environmental Data Resources, Inc., or its affiliates, is prohibited without prior written permission.

EDR and its logos (including Sanborn and Sanborn Map) are trademarks of Environmental Data Resources, Inc. or its affiliates. All other trademarks used herein are the property of their respective owners.

EDR Radius Report **2**

Samoa Peninsula Phase I

Part 1

Samoa, CA 95564

Inquiry Number: 5318175.2s

May 31, 2018

The EDR Radius Map™ Report with GeoCheck®



6 Armstrong Road, 4th floor
Shelton, CT 06484
Toll Free: 800.352.0050
www.edrnet.com

TABLE OF CONTENTS

<u>SECTION</u>	<u>PAGE</u>
Executive Summary	ES1
Overview Map	2
Detail Map	3
Map Findings Summary	4
Map Findings	8
Orphan Summary	52
Government Records Searched/Data Currency Tracking	GR-1
 <u>GEOCHECK ADDENDUM</u>	
Physical Setting Source Addendum	A-1
Physical Setting Source Summary	A-2
Physical Setting Source Map	A-7
Physical Setting Source Map Findings	A-8
Physical Setting Source Records Searched	PSGR-1

Thank you for your business.
Please contact EDR at 1-800-352-0050
with any questions or comments.

Disclaimer - Copyright and Trademark Notice

This Report contains certain information obtained from a variety of public and other sources reasonably available to Environmental Data Resources, Inc. It cannot be concluded from this Report that coverage information for the target and surrounding properties does not exist from other sources. **NO WARRANTY EXPRESSED OR IMPLIED, IS MADE WHATSOEVER IN CONNECTION WITH THIS REPORT. ENVIRONMENTAL DATA RESOURCES, INC. SPECIFICALLY DISCLAIMS THE MAKING OF ANY SUCH WARRANTIES, INCLUDING WITHOUT LIMITATION, MERCHANTABILITY OR FITNESS FOR A PARTICULAR USE OR PURPOSE. ALL RISK IS ASSUMED BY THE USER. IN NO EVENT SHALL ENVIRONMENTAL DATA RESOURCES, INC. BE LIABLE TO ANYONE, WHETHER ARISING OUT OF ERRORS OR OMISSIONS, NEGLIGENCE, ACCIDENT OR ANY OTHER CAUSE, FOR ANY LOSS OF DAMAGE, INCLUDING, WITHOUT LIMITATION, SPECIAL, INCIDENTAL, CONSEQUENTIAL, OR EXEMPLARY DAMAGES. ANY LIABILITY ON THE PART OF ENVIRONMENTAL DATA RESOURCES, INC. IS STRICTLY LIMITED TO A REFUND OF THE AMOUNT PAID FOR THIS REPORT.** Purchaser accepts this Report "AS IS". Any analyses, estimates, ratings, environmental risk levels or risk codes provided in this Report are provided for illustrative purposes only, and are not intended to provide, nor should they be interpreted as providing any facts regarding, or prediction or forecast of, any environmental risk for any property. Only a Phase I Environmental Site Assessment performed by an environmental professional can provide information regarding the environmental risk for any property. Additionally, the information provided in this Report is not to be construed as legal advice.

Copyright 2018 by Environmental Data Resources, Inc. All rights reserved. Reproduction in any media or format, in whole or in part, of any report or map of Environmental Data Resources, Inc., or its affiliates, is prohibited without prior written permission.

EDR and its logos (including Sanborn and Sanborn Map) are trademarks of Environmental Data Resources, Inc. or its affiliates. All other trademarks used herein are the property of their respective owners.

EXECUTIVE SUMMARY

A search of available environmental records was conducted by Environmental Data Resources, Inc (EDR). The report was designed to assist parties seeking to meet the search requirements of EPA's Standards and Practices for All Appropriate Inquiries (40 CFR Part 312), the ASTM Standard Practice for Environmental Site Assessments (E 1527-13), the ASTM Standard Practice for Environmental Site Assessments for Forestland or Rural Property (E 2247-16), the ASTM Standard Practice for Limited Environmental Due Diligence: Transaction Screen Process (E 1528-14) or custom requirements developed for the evaluation of environmental risk associated with a parcel of real estate.

TARGET PROPERTY INFORMATION

ADDRESS

PART 1
SAMOA, CA 95564

COORDINATES

Latitude (North): 40.7805140 - 40° 46' 49.85"
Longitude (West): 124.2079090 - 124° 12' 28.47"
Universal Transverse Mercator: Zone 10
UTM X (Meters): 398072.9
UTM Y (Meters): 4514883.0
Elevation: 9 ft. above sea level

USGS TOPOGRAPHIC MAP ASSOCIATED WITH TARGET PROPERTY

Target Property Map: 5629086 EUREKA, CA
Version Date: 2012

AERIAL PHOTOGRAPHY IN THIS REPORT

Portions of Photo from: 20140607
Source: USDA

MAPPED SITES SUMMARY

Target Property Address:
PART 1
SAMOA, CA 95564

Click on Map ID to see full detail.

MAP ID	SITE NAME	ADDRESS	DATABASE ACRONYMS	RELATIVE ELEVATION	DIST (ft. & mi.) DIRECTION
A1	SAMOA BOAT RAMP		CUPA Listings	Higher	1 ft.
B2	FOX FARM SOIL & FERT	2200 BENDIXSEN ST	SSTS	Higher	1 ft.
3	PG&E FAIRHAVEN 1104	3000 NEW NAVY BASE R	CIWQS	Higher	1 ft.
A4	US ARMY AIR BASE	SAMOA BOULEVARD	CPS-SLIC	Higher	1 ft.
B5	FOX FARM SOIL & FERT	2200 BENDIXSEN ST	SSTS	Higher	1 ft.
B6	FOX FARM SOIL & FERT	2200 BENDIXSEN ST	NPDES, CIWQS	Higher	1 ft.
B7	FOXFARM SOIL & FERTI	2200 BENDIXSEN ST	HAZNET	Higher	1 ft.
B8	FOXFARM SOIL & FERTI	2200 BENDIXSEN ST	CUPA Listings	Higher	1 ft.
B9	FOX FARM SOIL & FERT	2200 BENDIXSEN ST	FINDS	Higher	1 ft.
C10	FAIRHAVEN FIRE PROTE	1982 GASS ST	SWEEPS UST, HIST UST	Higher	65, 0.012, NE
C11	FAIRHAVEN FIRE PROTE	1982 GASS STREET	LUST, HIST CORTESE	Higher	82, 0.016, NE
C12	FAIRHAVEN BUSINESS P	1904 GASS ST	LUST	Lower	274, 0.052, NE
13	APN 401-281-001	CORNER OF BROADWAY A	US BROWNFIELDS, FINDS	Lower	297, 0.056, ENE
B14	HUMBOLDT BAY PULP CO	1900 BENDIXEN ST	RCRA-SQG	Higher	396, 0.075, NE
B15	PACIFIC PULMONARY SE	1900 BENDIXSEN ST ST	CUPA Listings	Higher	396, 0.075, NE
B16	SIMPSON FAIRHAVEN DI	1900 BENDIXSON	SWF/LF	Higher	396, 0.075, NE
B17	SIMPSON PAPER/HUMB P	BENDIXSEN STREET 190	LUST	Higher	396, 0.075, NE
B18	WESTERN WEB, INC.	#	CUPA Listings	Higher	396, 0.075, NE
B19	EUREKA REPORTER WEST	1900 BENDIXSEN ST	RCRA-SQG	Higher	396, 0.075, NE
B20	SIMPSON PAPER CO	1900 BENDIXEN ST	SEMS-ARCHIVE	Higher	396, 0.075, NE
B21	SIMPSON PAPER/HUMB P	1900 BENDIXSEN	HIST CORTESE	Higher	396, 0.075, NE
B22	FAIRHAVEN BUSINESS P	1900 BENDIXSEN ST	CPS-SLIC, NPDES, CIWQS	Higher	396, 0.075, NE
B23	RANDY JONES TRUCKING	1900 BENDIXSEN RD	LUST, CUPA Listings	Higher	396, 0.075, NE
B24	AVEN	1900 BENDIXSEN STREE	HIST UST	Higher	396, 0.075, NE
A25	USCG - STATION HUMBO	200 NEW NAVY BASE RD	AST, CHMIRS, CUPA Listings, EMI	Higher	420, 0.080, SSW
D26	SECTION, SEAPLANE, L		ENVIROSTOR	Higher	483, 0.091, WSW
D27	J09CA726801O-SECTION		UXO	Higher	505, 0.096, WSW
D28	SECTION, SEAPLANE, L		FUDS	Higher	505, 0.096, WSW
29	PACIFIC PULMONARY SE	1900 BENDIXSEN ST ST	CUPA Listings	Higher	874, 0.166, NE
30	SIMPSON PAPER COMPAN	FAIRHAVEN PULP MILL	Notify 65	Higher	1801, 0.341, NNE
31	SIMPSON PLYWOOD MILL	DEL NORTE STREET&RAI	Notify 65	Lower	3687, 0.698, ENE
E32	PG&E EUREKA 1	RAILROAD STREET AND	RESPONSE, ENVIROSTOR	Lower	4174, 0.791, NE
E33	PG AND E GAS PLANT E	S SIDE 14TH ST W AND	EDR MGP	Lower	4397, 0.833, NE

EXECUTIVE SUMMARY

TARGET PROPERTY SEARCH RESULTS

The target property was not listed in any of the databases searched by EDR.

DATABASES WITH NO MAPPED SITES

No mapped sites were found in EDR's search of available ("reasonably ascertainable ") government records either on the target property or within the search radius around the target property for the following databases:

STANDARD ENVIRONMENTAL RECORDS

Federal NPL site list

NPL..... National Priority List
Proposed NPL..... Proposed National Priority List Sites
NPL LIENS..... Federal Superfund Liens

Federal Delisted NPL site list

Delisted NPL..... National Priority List Deletions

Federal CERCLIS list

FEDERAL FACILITY..... Federal Facility Site Information listing
SEMS..... Superfund Enterprise Management System

Federal RCRA CORRACTS facilities list

CORRACTS..... Corrective Action Report

Federal RCRA non-CORRACTS TSD facilities list

RCRA-TSDF..... RCRA - Treatment, Storage and Disposal

Federal RCRA generators list

RCRA-LQG..... RCRA - Large Quantity Generators
RCRA-CESQG..... RCRA - Conditionally Exempt Small Quantity Generator

Federal institutional controls / engineering controls registries

LUCIS..... Land Use Control Information System
US ENG CONTROLS..... Engineering Controls Sites List
US INST CONTROL..... Sites with Institutional Controls

Federal ERNS list

ERNS..... Emergency Response Notification System

EXECUTIVE SUMMARY

State and tribal leaking storage tank lists

INDIAN LUST..... Leaking Underground Storage Tanks on Indian Land

State and tribal registered storage tank lists

FEMA UST..... Underground Storage Tank Listing

UST..... Active UST Facilities

INDIAN UST..... Underground Storage Tanks on Indian Land

State and tribal voluntary cleanup sites

INDIAN VCP..... Voluntary Cleanup Priority Listing

VCP..... Voluntary Cleanup Program Properties

State and tribal Brownfields sites

BROWNFIELDS..... Considered Brownfields Sites Listing

ADDITIONAL ENVIRONMENTAL RECORDS

Local Lists of Landfill / Solid Waste Disposal Sites

WMUDS/SWAT..... Waste Management Unit Database

SWRCY..... Recycler Database

HAULERS..... Registered Waste Tire Haulers Listing

INDIAN ODI..... Report on the Status of Open Dumps on Indian Lands

DEBRIS REGION 9..... Torres Martinez Reservation Illegal Dump Site Locations

ODI..... Open Dump Inventory

IHS OPEN DUMPS..... Open Dumps on Indian Land

Local Lists of Hazardous waste / Contaminated Sites

US HIST CDL..... Delisted National Clandestine Laboratory Register

HIST Cal-Sites..... Historical Calsites Database

SCH..... School Property Evaluation Program

CDL..... Clandestine Drug Labs

Toxic Pits..... Toxic Pits Cleanup Act Sites

US CDL..... National Clandestine Laboratory Register

Local Lists of Registered Storage Tanks

CA FID UST..... Facility Inventory Database

Local Land Records

LIENS..... Environmental Liens Listing

LIENS 2..... CERCLA Lien Information

DEED..... Deed Restriction Listing

Records of Emergency Release Reports

HMIRS..... Hazardous Materials Information Reporting System

EXECUTIVE SUMMARY

CHMIRS.....	California Hazardous Material Incident Report System
LDS.....	Land Disposal Sites Listing
MCS.....	Military Cleanup Sites Listing
SPILLS 90.....	SPILLS 90 data from FirstSearch

Other Ascertainable Records

RCRA NonGen / NLR.....	RCRA - Non Generators / No Longer Regulated
DOD.....	Department of Defense Sites
SCRD DRYCLEANERS.....	State Coalition for Remediation of Drycleaners Listing
US FIN ASSUR.....	Financial Assurance Information
EPA WATCH LIST.....	EPA WATCH LIST
2020 COR ACTION.....	2020 Corrective Action Program List
TSCA.....	Toxic Substances Control Act
TRIS.....	Toxic Chemical Release Inventory System
ROD.....	Records Of Decision
RMP.....	Risk Management Plans
RAATS.....	RCRA Administrative Action Tracking System
PRP.....	Potentially Responsible Parties
PADS.....	PCB Activity Database System
ICIS.....	Integrated Compliance Information System
FTTS.....	FIFRA/ TSCA Tracking System - FIFRA (Federal Insecticide, Fungicide, & Rodenticide Act)/TSCA (Toxic Substances Control Act)
MLTS.....	Material Licensing Tracking System
COAL ASH DOE.....	Steam-Electric Plant Operation Data
COAL ASH EPA.....	Coal Combustion Residues Surface Impoundments List
PCB TRANSFORMER.....	PCB Transformer Registration Database
RADINFO.....	Radiation Information Database
HIST FTTS.....	FIFRA/TSCA Tracking System Administrative Case Listing
DOT OPS.....	Incident and Accident Data
CONSENT.....	Superfund (CERCLA) Consent Decrees
INDIAN RESERV.....	Indian Reservations
FUSRAP.....	Formerly Utilized Sites Remedial Action Program
UMTRA.....	Uranium Mill Tailings Sites
LEAD SMELTERS.....	Lead Smelter Sites
US AIRS.....	Aerometric Information Retrieval System Facility Subsystem
US MINES.....	Mines Master Index File
ABANDONED MINES.....	Abandoned Mines
DOCKET HWC.....	Hazardous Waste Compliance Docket Listing
ECHO.....	Enforcement & Compliance History Information
FUELS PROGRAM.....	EPA Fuels Program Registered Listing
CA BOND EXP. PLAN.....	Bond Expenditure Plan
Cortese.....	"Cortese" Hazardous Waste & Substances Sites List
DRYCLEANERS.....	Cleaner Facilities
EMI.....	Emissions Inventory Data
ENF.....	Enforcement Action Listing
Financial Assurance.....	Financial Assurance Information Listing
ICE.....	ICE
HWP.....	EnviroStor Permitted Facilities Listing
HWT.....	Registered Hazardous Waste Transporter Database
MINES.....	Mines Site Location Listing
MWMP.....	Medical Waste Management Program Listing
PEST LIC.....	Pesticide Regulation Licenses Listing
PROC.....	Certified Processors Database
UIC.....	UIC Listing

EXECUTIVE SUMMARY

WASTEWATER PITS.....	Oil Wastewater Pits Listing
WDS.....	Waste Discharge System
WIP.....	Well Investigation Program Case List
PROD WATER PONDS.....	PROD WATER PONDS (GEOTRACKER)
PROJECT.....	PROJECT (GEOTRACKER)
UIC GEO.....	UIC GEO (GEOTRACKER)
OTHER OIL GAS.....	OTHER OIL & GAS (GEOTRACKER)
WELL STIM PROJ.....	Well Stimulation Project (GEOTRACKER)
SAMPLING POINT.....	SAMPLING POINT (GEOTRACKER)
NON-CASE INFO.....	NON-CASE INFO (GEOTRACKER)
MILITARY PRIV SITES.....	MILITARY PRIV SITES (GEOTRACKER)

EDR HIGH RISK HISTORICAL RECORDS

EDR Exclusive Records

EDR Hist Auto.....	EDR Exclusive Historical Auto Stations
EDR Hist Cleaner.....	EDR Exclusive Historical Cleaners

EDR RECOVERED GOVERNMENT ARCHIVES

Exclusive Recovered Govt. Archives

RGA LF.....	Recovered Government Archive Solid Waste Facilities List
RGA LUST.....	Recovered Government Archive Leaking Underground Storage Tank

SURROUNDING SITES: SEARCH RESULTS

Surrounding sites were identified in the following databases.

Elevations have been determined from the USGS Digital Elevation Model and should be evaluated on a relative (not an absolute) basis. Relative elevation information between sites of close proximity should be field verified. Sites with an elevation equal to or higher than the target property have been differentiated below from sites with an elevation lower than the target property.

Page numbers and map identification numbers refer to the EDR Radius Map report where detailed data on individual sites can be reviewed.

Sites listed in ***bold italics*** are in multiple databases.

Unmappable (orphan) sites are not considered in the foregoing analysis.

STANDARD ENVIRONMENTAL RECORDS

Federal CERCLIS NFRAP site list

SEMS-ARCHIVE: SEMS-ARCHIVE (Superfund Enterprise Management System Archive) tracks sites that have no further interest under the Federal Superfund Program based on available information. The list was formerly known as the CERCLIS-NFRAP, renamed to SEMS ARCHIVE by the EPA in 2015. EPA may perform a minimal level of assessment work at a site while it is archived if site conditions change and/or new information becomes available. Archived sites have been removed and archived from the inventory of SEMS sites. Archived status indicates that, to the best of EPA's knowledge, assessment at a site has been completed and that EPA has determined no further steps will be taken to list the site on the National Priorities List (NPL), unless

EXECUTIVE SUMMARY

information indicates this decision was not appropriate or other considerations require a recommendation for listing at a later time. The decision does not necessarily mean that there is no hazard associated with a given site; it only means that, based upon available information, the location is not judged to be potential NPL site.

A review of the SEMS-ARCHIVE list, as provided by EDR, and dated 01/09/2018 has revealed that there is 1 SEMS-ARCHIVE site within approximately 0.5 miles of the target property.

<u>Equal/Higher Elevation</u>	<u>Address</u>	<u>Direction / Distance</u>	<u>Map ID</u>	<u>Page</u>
SIMPSON PAPER CO	1900 BENDIXEN ST	NE 0 - 1/8 (0.075 mi.)	B20	31

Federal RCRA generators list

RCRA-SQG: RCRAInfo is EPA's comprehensive information system, providing access to data supporting the Resource Conservation and Recovery Act (RCRA) of 1976 and the Hazardous and Solid Waste Amendments (HSWA) of 1984. The database includes selective information on sites which generate, transport, store, treat and/or dispose of hazardous waste as defined by the Resource Conservation and Recovery Act (RCRA). Small quantity generators (SQGs) generate between 100 kg and 1,000 kg of hazardous waste per month.

A review of the RCRA-SQG list, as provided by EDR, and dated 12/11/2017 has revealed that there are 2 RCRA-SQG sites within approximately 0.25 miles of the target property.

<u>Equal/Higher Elevation</u>	<u>Address</u>	<u>Direction / Distance</u>	<u>Map ID</u>	<u>Page</u>
HUMBOLDT BAY PULP CO	1900 BENDIXEN ST	NE 0 - 1/8 (0.075 mi.)	B14	25
EUREKA REPORTER WEST	1900 BENDIXSEN ST	NE 0 - 1/8 (0.075 mi.)	B19	30

State- and tribal - equivalent NPL

RESPONSE: Identifies confirmed release sites where DTSC is involved in remediation, either in a lead or oversight capacity. These confirmed release sites are generally high-priority and high potential risk.

A review of the RESPONSE list, as provided by EDR, has revealed that there is 1 RESPONSE site within approximately 1 mile of the target property.

<u>Lower Elevation</u>	<u>Address</u>	<u>Direction / Distance</u>	<u>Map ID</u>	<u>Page</u>
<i>PG&E EUREKA 1</i>	<i>RAILROAD STREET AND</i>	<i>NE 1/2 - 1 (0.791 mi.)</i>	<i>E32</i>	<i>49</i>

Database: RESPONSE, Date of Government Version: 01/30/2018

Status: Refer: RWQCB

Facility Id: 12490001

State- and tribal - equivalent CERCLIS

ENVIROSTOR: The Department of Toxic Substances Control's (DTSC's) Site Mitigation and Brownfields Reuse Program's (SMBRP's) EnviroStor database identifies sites that have known contamination or sites for which there may be reasons to investigate further. The database includes the following site types: Federal Superfund sites (National Priorities List (NPL)); State Response, including Military Facilities and State Superfund; Voluntary Cleanup; and School sites. EnviroStor provides similar information to the information

EXECUTIVE SUMMARY

that was available in CalSites, and provides additional site information, including, but not limited to, identification of formerly-contaminated properties that have been released for reuse, properties where environmental deed restrictions have been recorded to prevent inappropriate land uses, and risk characterization information that is used to assess potential impacts to public health and the environment at contaminated sites.

A review of the ENVIROSTOR list, as provided by EDR, and dated 01/30/2018 has revealed that there are 2 ENVIROSTOR sites within approximately 1 mile of the target property.

<u>Equal/Higher Elevation</u>	<u>Address</u>	<u>Direction / Distance</u>	<u>Map ID</u>	<u>Page</u>
SECTION, SEAPLANE, L Facility Id: 80001090 Status: No Further Action		WSW 0 - 1/8 (0.091 mi.)	D26	45

<u>Lower Elevation</u>	<u>Address</u>	<u>Direction / Distance</u>	<u>Map ID</u>	<u>Page</u>
PG&E EUREKA 1 Facility Id: 12490001 Status: Refer: RWQCB	RAILROAD STREET AND	NE 1/2 - 1 (0.791 mi.)	E32	49

State and tribal landfill and/or solid waste disposal site lists

SWF/LF: The Solid Waste Facilities/Landfill Sites records typically contain an inventory of solid waste disposal facilities or landfills in a particular state. The data come from the Integrated Waste Management Board's Solid Waste Information System (SWIS) database.

A review of the SWF/LF list, as provided by EDR, has revealed that there is 1 SWF/LF site within approximately 0.5 miles of the target property.

<u>Equal/Higher Elevation</u>	<u>Address</u>	<u>Direction / Distance</u>	<u>Map ID</u>	<u>Page</u>
SIMPSON FAIRHAVEN DI Database: SWF/LF (SWIS), Date of Government Version: 02/12/2018 Facility ID: 12-AA-0085 Operational Status: Closed Regulation Status: Permitted	1900 BENDIXSON	NE 0 - 1/8 (0.075 mi.)	B16	28

State and tribal leaking storage tank lists

LUST: Leaking Underground Storage Tank (LUST) Sites included in GeoTracker. GeoTracker is the Water Boards data management system for sites that impact, or have the potential to impact, water quality in California, with emphasis on groundwater.

A review of the LUST list, as provided by EDR, has revealed that there are 4 LUST sites within approximately 0.5 miles of the target property.

<u>Equal/Higher Elevation</u>	<u>Address</u>	<u>Direction / Distance</u>	<u>Map ID</u>	<u>Page</u>
FAIRHAVEN FIRE PROTE Database: LUST REG 1, Date of Government Version: 02/01/2001 Database: LUST, Date of Government Version: 03/12/2018	1982 GASS STREET	NE 0 - 1/8 (0.016 mi.)	C11	17

EXECUTIVE SUMMARY

Status: Completed - Case Closed

Facility Id: 1THU297

Global Id: T0602300227

SIMPSON PAPER/HUMB P	BENDIXSEN STREET 190	NE 0 - 1/8 (0.075 mi.)	B17	29
Database: LUST REG 1, Date of Government Version: 02/01/2001				
Facility Id: 1THU055				

RANDY JONES TRUCKING	1900 BENDIXSEN RD	NE 0 - 1/8 (0.075 mi.)	B23	36
Database: LUST, Date of Government Version: 03/12/2018				
Status: Completed - Case Closed				
Global Id: T0602300049				

<u>Lower Elevation</u>	<u>Address</u>	<u>Direction / Distance</u>	<u>Map ID</u>	<u>Page</u>
FAIRHAVEN BUSINESS P	1904 GASS ST	NE 0 - 1/8 (0.052 mi.)	C12	20
Database: LUST, Date of Government Version: 03/12/2018				
Status: Completed - Case Closed				
Global Id: T10000000334				

CPS-SLIC: Cleanup Program Sites (CPS; also known as Site Cleanups [SC] and formerly known as Spills, Leaks, Investigations, and Cleanups [SLIC] sites) included in GeoTracker. GeoTracker is the Water Boards data management system for sites that impact, or have the potential to impact, water quality in California, with emphasis on groundwater.

A review of the CPS-SLIC list, as provided by EDR, has revealed that there are 2 CPS-SLIC sites within approximately 0.5 miles of the target property.

<u>Equal/Higher Elevation</u>	<u>Address</u>	<u>Direction / Distance</u>	<u>Map ID</u>	<u>Page</u>
US ARMY AIR BASE	SAMOA BOULEVARD	0 - 1/8 (0.000 mi.)	A4	9
Database: SLIC REG 1, Date of Government Version: 04/03/2003				
Facility Id: 1NHU002				
FAIRHAVEN BUSINESS P	1900 BENDIXSEN ST	NE 0 - 1/8 (0.075 mi.)	B22	33
Database: CPS-SLIC, Date of Government Version: 03/12/2018				
Global Id: T0602393111				
Facility Status: Open - Assessment & Interim Remedial Action				

State and tribal registered storage tank lists

AST: A listing of aboveground storage tank petroleum storage tank locations.

A review of the AST list, as provided by EDR, has revealed that there is 1 AST site within approximately 0.25 miles of the target property.

<u>Equal/Higher Elevation</u>	<u>Address</u>	<u>Direction / Distance</u>	<u>Map ID</u>	<u>Page</u>
USCG - STATION HUMBO	200 NEW NAVY BASE RD	SSW 0 - 1/8 (0.080 mi.)	A25	39
Database: AST, Date of Government Version: 07/06/2016				

EXECUTIVE SUMMARY

ADDITIONAL ENVIRONMENTAL RECORDS

Local Brownfield lists

US BROWNFIELDS: The EPA's listing of Brownfields properties from the Cleanups in My Community program, which provides information on Brownfields properties for which information is reported back to EPA, as well as areas served by Brownfields grant programs.

A review of the US BROWNFIELDS list, as provided by EDR, and dated 01/19/2018 has revealed that there is 1 US BROWNFIELDS site within approximately 0.5 miles of the target property.

<u>Lower Elevation</u>	<u>Address</u>	<u>Direction / Distance</u>	<u>Map ID</u>	<u>Page</u>
APN 401-281-001	CORNER OF BROADWAY A	ENE 0 - 1/8 (0.056 mi.)	13	22

Local Lists of Registered Storage Tanks

SWEEPS UST: Statewide Environmental Evaluation and Planning System. This underground storage tank listing was updated and maintained by a company contacted by the SWRCB in the early 1990's. The listing is no longer updated or maintained. The local agency is the contact for more information on a site on the SWEEPS list.

A review of the SWEEPS UST list, as provided by EDR, and dated 06/01/1994 has revealed that there is 1 SWEEPS UST site within approximately 0.25 miles of the target property.

<u>Equal/Higher Elevation</u>	<u>Address</u>	<u>Direction / Distance</u>	<u>Map ID</u>	<u>Page</u>
FAIRHAVEN FIRE PROTE Comp Number: 38710	1982 GASS ST	NE 0 - 1/8 (0.012 mi.)	C10	16

HIST UST: Historical UST Registered Database.

A review of the HIST UST list, as provided by EDR, and dated 10/15/1990 has revealed that there are 2 HIST UST sites within approximately 0.25 miles of the target property.

<u>Equal/Higher Elevation</u>	<u>Address</u>	<u>Direction / Distance</u>	<u>Map ID</u>	<u>Page</u>
FAIRHAVEN FIRE PROTE Facility Id: 00000038710	1982 GASS ST	NE 0 - 1/8 (0.012 mi.)	C10	16
AVEN Facility Id: 00000001760	1900 BENDIXSEN STREE	NE 0 - 1/8 (0.075 mi.)	B24	38

Other Ascertainable Records

FUDS: The Listing includes locations of Formerly Used Defense Sites Properties where the US Army Corps Of Engineers is actively working or will take necessary cleanup actions.

A review of the FUDS list, as provided by EDR, and dated 01/31/2015 has revealed that there is 1 FUDS

EXECUTIVE SUMMARY

site within approximately 1 mile of the target property.

<u>Equal/Higher Elevation</u>	<u>Address</u>	<u>Direction / Distance</u>	<u>Map ID</u>	<u>Page</u>
SECTION, SEAPLANE, L		WSW 0 - 1/8 (0.096 mi.)	D28	47

SSTS: Section 7 of the Federal Insecticide, Fungicide and Rodenticide Act, as amended (92 Stat. 829) requires all registered pesticide-producing establishments to submit a report to the Environmental Protection Agency by March 1st each year. Each establishment must report the types and amounts of pesticides, active ingredients and devices being produced, and those having been produced and sold or distributed in the past year.

A review of the SSTS list, as provided by EDR, and dated 12/31/2009 has revealed that there are 2 SSTS sites within approximately 0.001 miles of the target property.

<u>Equal/Higher Elevation</u>	<u>Address</u>	<u>Direction / Distance</u>	<u>Map ID</u>	<u>Page</u>
FOX FARM SOIL & FERT	2200 BENDIXSEN ST	0 - 1/8 (0.000 mi.)	B2	8
FOX FARM SOIL & FERT	2200 BENDIXSEN ST	0 - 1/8 (0.000 mi.)	B5	9

FINDS: The Facility Index System contains both facility information and "pointers" to other sources of information that contain more detail. These include: RCRIS; Permit Compliance System (PCS); Aerometric Information Retrieval System (AIRS); FATES (FIFRA [Federal Insecticide Fungicide Rodenticide Act] and TSCA Enforcement System, FTTS [FIFRA/TSCA Tracking System]; CERCLIS; DOCKET (Enforcement Docket used to manage and track information on civil judicial enforcement cases for all environmental statutes); Federal Underground Injection Control (FURS); Federal Reporting Data System (FRDS); Surface Impoundments (SIA); TSCA Chemicals in Commerce Information System (CICS); PADS; RCRA-J (medical waste transporters/disposers); TRIS; and TSCA. The source of this database is the U.S. EPA/NTIS.

A review of the FINDS list, as provided by EDR, and dated 02/21/2018 has revealed that there is 1 FINDS site within approximately 0.001 miles of the target property.

<u>Equal/Higher Elevation</u>	<u>Address</u>	<u>Direction / Distance</u>	<u>Map ID</u>	<u>Page</u>
FOX FARM SOIL & FERT	2200 BENDIXSEN ST	0 - 1/8 (0.000 mi.)	B9	16

UXO: A listing of unexploded ordnance site locations

A review of the UXO list, as provided by EDR, and dated 09/30/2016 has revealed that there is 1 UXO site within approximately 1 mile of the target property.

<u>Equal/Higher Elevation</u>	<u>Address</u>	<u>Direction / Distance</u>	<u>Map ID</u>	<u>Page</u>
J09CA726801O-SECTION		WSW 0 - 1/8 (0.096 mi.)	D27	46

CUPA Listings: A listing of sites included in the county's Certified Unified Program Agency database. California's Secretary for Environmental Protection established the unified hazardous materials and hazardous waste regulatory program as required by chapter 6.11 of the California Health and Safety Code. The Unified Program consolidates the administration, permits, inspections, and enforcement activities.

A review of the CUPA Listings list, as provided by EDR, has revealed that there are 7 CUPA Listings sites within approximately 0.25 miles of the target property.

EXECUTIVE SUMMARY

<u>Equal/Higher Elevation</u>	<u>Address</u>	<u>Direction / Distance</u>	<u>Map ID</u>	<u>Page</u>
SAMOA BOAT RAMP Database: CUPA HUMBOLDT, Date of Government Version: 03/05/2018 Permit Status: 01 - Active Permit Status: (none) Local Site Id: FA0005764		0 - 1/8 (0.000 mi.)	A1	8
FOXFARM SOIL & FERTI Database: CUPA HUMBOLDT, Date of Government Version: 03/05/2018 Permit Status: 01 - Active Permit Status: 02 - Inactive Local Site Id: FA0001195	2200 BENDIXSEN ST	0 - 1/8 (0.000 mi.)	B8	15
PACIFIC PULMONARY SE Database: CUPA HUMBOLDT, Date of Government Version: 03/05/2018 Permit Status: 02 - Inactive Local Site Id: FA0002359	1900 BENDIXSEN ST ST	NE 0 - 1/8 (0.075 mi.)	B15	28
WESTERN WEB, INC. Database: CUPA HUMBOLDT, Date of Government Version: 03/05/2018 Permit Status: 01 - Active Permit Status: (none) Local Site Id: FA0003627	#	NE 0 - 1/8 (0.075 mi.)	B18	29
RANDY JONES TRUCKING Database: CUPA HUMBOLDT, Date of Government Version: 03/05/2018 Permit Status: 02 - Inactive Local Site Id: FA0002557	1900 BENDIXSEN RD	NE 0 - 1/8 (0.075 mi.)	B23	36
USCG - STATION HUMBO Database: CUPA HUMBOLDT, Date of Government Version: 03/05/2018 Permit Status: 01 - Active Permit Status: (none) Local Site Id: FA0003498	200 NEW NAVY BASE RD	SSW 0 - 1/8 (0.080 mi.)	A25	39
PACIFIC PULMONARY SE Database: CUPA HUMBOLDT, Date of Government Version: 03/05/2018 Permit Status: 02 - Inactive Local Site Id: FA0002359	1900 BENDIXSEN ST ST	NE 1/8 - 1/4 (0.166 mi.)	29	48

HAZNET: The data is extracted from the copies of hazardous waste manifests received each year by the DTSC. The annual volume of manifests is typically 700,000-1,000,000 annually, representing approximately 350,000-500,000 shipments. Data from non-California manifests & continuation sheets are not included at the present time. Data are from the manifests submitted without correction, and therefore many contain some invalid values for data elements such as generator ID, TSD ID, waste category, & disposal method. The source is the Department of Toxic Substance Control is the agency. This database begins with calendar year 1993.

A review of the HAZNET list, as provided by EDR, and dated 12/31/2016 has revealed that there is 1 HAZNET site within approximately 0.001 miles of the target property.

<u>Equal/Higher Elevation</u>	<u>Address</u>	<u>Direction / Distance</u>	<u>Map ID</u>	<u>Page</u>
FOXFARM SOIL & FERTI GEPAID: CAL000337614	2200 BENDIXSEN ST	0 - 1/8 (0.000 mi.)	B7	13

EXECUTIVE SUMMARY

HIST CORTESE: The sites for the list are designated by the State Water Resource Control Board [LUST], the Integrated Waste Board [SWF/LS], and the Department of Toxic Substances Control [CALSTATES]. This listing is no longer updated by the state agency.

A review of the HIST CORTESE list, as provided by EDR, and dated 04/01/2001 has revealed that there are 2 HIST CORTESE sites within approximately 0.5 miles of the target property.

<u>Equal/Higher Elevation</u>	<u>Address</u>	<u>Direction / Distance</u>	<u>Map ID</u>	<u>Page</u>
FAIRHAVEN FIRE PROTE Reg Id: 1THU297	1982 GASS STREET	NE 0 - 1/8 (0.016 mi.)	C11	17
SIMPSON PAPER/HUMB P Reg Id: 1THU055	1900 BENDIXSEN	NE 0 - 1/8 (0.075 mi.)	B21	33

NPDES: A listing of NPDES permits, including stormwater.

A review of the NPDES list, as provided by EDR, and dated 03/14/2018 has revealed that there is 1 NPDES site within approximately 0.001 miles of the target property.

<u>Equal/Higher Elevation</u>	<u>Address</u>	<u>Direction / Distance</u>	<u>Map ID</u>	<u>Page</u>
FOX FARM SOIL & FERT Facility Status: Terminated	2200 BENDIXSEN ST	0 - 1/8 (0.000 mi.)	B6	10

Notify 65: Listings of all Proposition 65 incidents reported to counties by the State Water Resources Control Board and the Regional Water Quality Control Board. This database is no longer updated by the reporting agency.

A review of the Notify 65 list, as provided by EDR, and dated 03/23/2018 has revealed that there are 2 Notify 65 sites within approximately 1 mile of the target property.

<u>Equal/Higher Elevation</u>	<u>Address</u>	<u>Direction / Distance</u>	<u>Map ID</u>	<u>Page</u>
SIMPSON PAPER COMPAN	FAIRHAVEN PULP MILL	NNE 1/4 - 1/2 (0.341 mi.)	30	48
<u>Lower Elevation</u>	<u>Address</u>	<u>Direction / Distance</u>	<u>Map ID</u>	<u>Page</u>
SIMPSON PLYWOOD MILL	DEL NORTE STREET&RAI	ENE 1/2 - 1 (0.698 mi.)	31	48

CIWQS: The California Integrated Water Quality System (CIWQS) is a computer system used by the State and Regional Water Quality Control Boards to track information about places of environmental interest, manage permits and other orders, track inspections, and manage violations and enforcement activities.

A review of the CIWQS list, as provided by EDR, and dated 03/05/2018 has revealed that there are 2 CIWQS sites within approximately 0.001 miles of the target property.

<u>Equal/Higher Elevation</u>	<u>Address</u>	<u>Direction / Distance</u>	<u>Map ID</u>	<u>Page</u>
PG&E FAIRHAVEN 1104	3000 NEW NAVY BASE R	0 - 1/8 (0.000 mi.)	3	9
FOX FARM SOIL & FERT	2200 BENDIXSEN ST	0 - 1/8 (0.000 mi.)	B6	10

EXECUTIVE SUMMARY

EDR HIGH RISK HISTORICAL RECORDS

EDR Exclusive Records

EDR MGP: The EDR Proprietary Manufactured Gas Plant Database includes records of coal gas plants (manufactured gas plants) compiled by EDR's researchers. Manufactured gas sites were used in the United States from the 1800's to 1950's to produce a gas that could be distributed and used as fuel. These plants used whale oil, rosin, coal, or a mixture of coal, oil, and water that also produced a significant amount of waste. Many of the byproducts of the gas production, such as coal tar (oily waste containing volatile and non-volatile chemicals), sludges, oils and other compounds are potentially hazardous to human health and the environment. The byproduct from this process was frequently disposed of directly at the plant site and can remain or spread slowly, serving as a continuous source of soil and groundwater contamination.

A review of the EDR MGP list, as provided by EDR, has revealed that there is 1 EDR MGP site within approximately 1 mile of the target property.

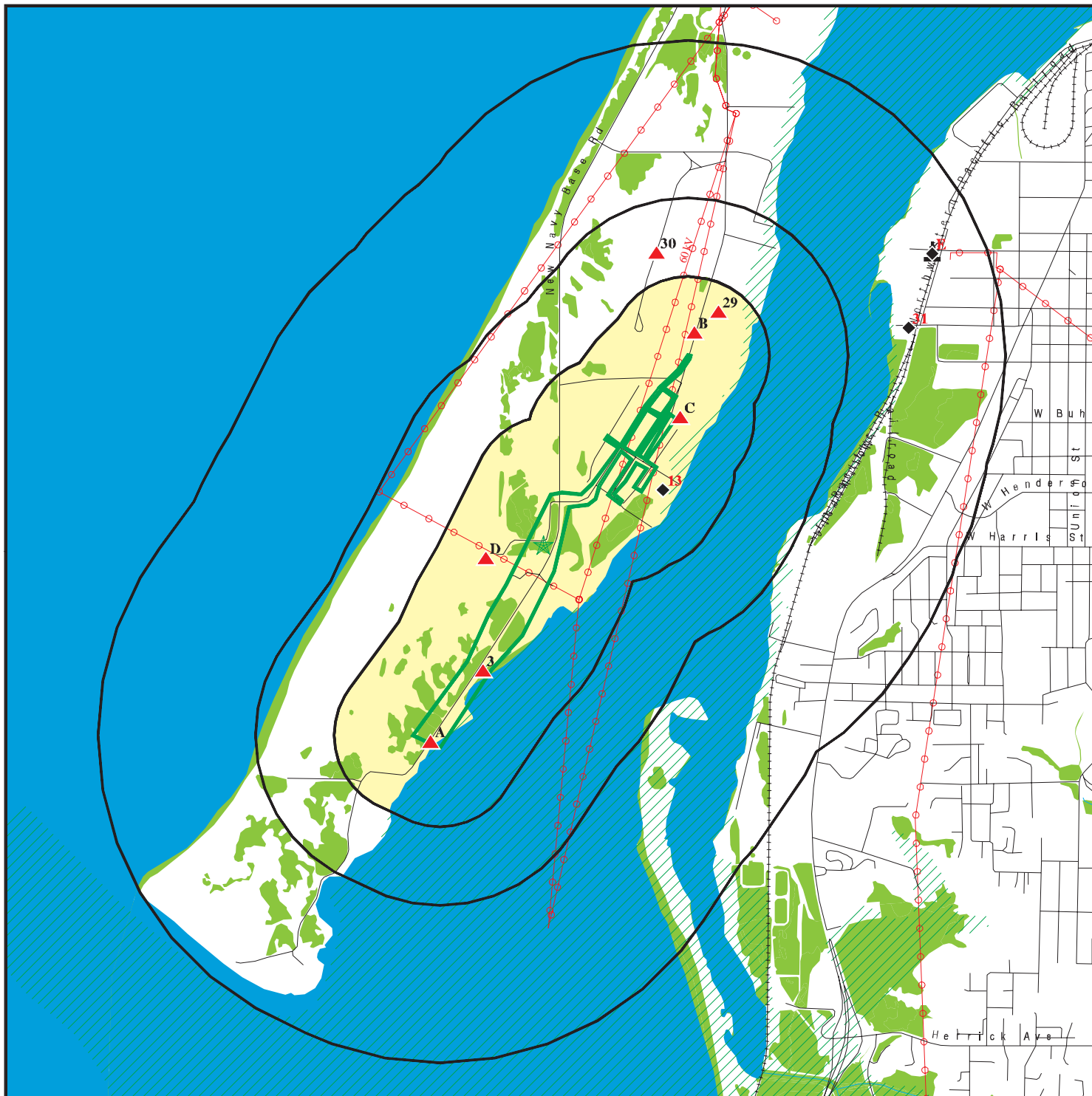
<u>Lower Elevation</u>	<u>Address</u>	<u>Direction / Distance</u>	<u>Map ID</u>	<u>Page</u>
PG AND E GAS PLANT E	S SIDE 14TH ST W AND	NE 1/2 - 1 (0.833 mi.)	E33	51

EXECUTIVE SUMMARY

Due to poor or inadequate address information, the following sites were not mapped. Count: 4 records.

<u>Site Name</u>	<u>Database(s)</u>
SOUTHERN PACIFIC TRANSPORTATION CO	CDL
SIERRA PACIFIC INDUSTRIES	CDL
	CPS-SLIC
	ENVIROSTOR

OVERVIEW MAP - 5318175.2S



Target Property

Sites at elevations higher than or equal to the target property

Sites at elevations lower than the target property

Manufactured Gas Plants

National Priority List Sites

Dept. Defense Sites

0 1/4 1/2 1 Miles

Indian Reservations BIA

Power transmission lines

100-year flood zone

500-year flood zone

National Wetland Inventory

State Wetlands

Upgradient Area

Areas of Concern



This report includes Interactive Map Layers to display and/or hide map information. The legend includes only those icons for the default map view.

SITE NAME: Samoa Peninsula Phase I
 ADDRESS: Part 1
 Samoa CA 95564
 LAT/LONG: 40.780514 / 124.207909

CLIENT: SHN Consulting Engineers
 CONTACT: Diana Ward
 INQUIRY #: 5318175.2s
 DATE: May 31, 2018 7:05 pm

DETAIL MAP - 5318175.2S



Target Property

Sites at elevations higher than or equal to the target property

Sites at elevations lower than the target property

Manufactured Gas Plants

Sensitive Receptors

National Priority List Sites

Dept. Defense Sites

Indian Reservations BIA

Power transmission lines

100-year flood zone

500-year flood zone

National Wetland Inventory

State Wetlands

Areas of Concern

0 1/8 1/4 1/2 Miles



This report includes Interactive Map Layers to display and/or hide map information. The legend includes only those icons for the default map view.

SITE NAME: Samoa Peninsula Phase I
 ADDRESS: Part 1
 Samoa CA 95564
 LAT/LONG: 40.780514 / 124.207909

CLIENT: SHN Consulting Engineers
 CONTACT: Diana Ward
 INQUIRY #: 5318175.2s
 DATE: May 31, 2018 7:07 pm

MAP FINDINGS SUMMARY

Database	Search Distance (Miles)	Target Property	< 1/8	1/8 - 1/4	1/4 - 1/2	1/2 - 1	> 1	Total Plotted
STANDARD ENVIRONMENTAL RECORDS								
<i>Federal NPL site list</i>								
NPL	1.000		0	0	0	0	NR	0
Proposed NPL	1.000		0	0	0	0	NR	0
NPL LIENS	0.001		0	NR	NR	NR	NR	0
<i>Federal Delisted NPL site list</i>								
Delisted NPL	1.000		0	0	0	0	NR	0
<i>Federal CERCLIS list</i>								
FEDERAL FACILITY	0.500		0	0	0	NR	NR	0
SEMS	0.500		0	0	0	NR	NR	0
<i>Federal CERCLIS NFRAP site list</i>								
SEMS-ARCHIVE	0.500		1	0	0	NR	NR	1
<i>Federal RCRA CORRACTS facilities list</i>								
CORRACTS	1.000		0	0	0	0	NR	0
<i>Federal RCRA non-CORRACTS TSD facilities list</i>								
RCRA-TSDF	0.500		0	0	0	NR	NR	0
<i>Federal RCRA generators list</i>								
RCRA-LQG	0.250		0	0	NR	NR	NR	0
RCRA-SQG	0.250		2	0	NR	NR	NR	2
RCRA-CESQG	0.250		0	0	NR	NR	NR	0
<i>Federal institutional controls / engineering controls registries</i>								
LUCIS	0.500		0	0	0	NR	NR	0
US ENG CONTROLS	0.500		0	0	0	NR	NR	0
US INST CONTROL	0.500		0	0	0	NR	NR	0
<i>Federal ERNS list</i>								
ERNS	0.001		0	NR	NR	NR	NR	0
<i>State- and tribal - equivalent NPL RESPONSE</i>								
RESPONSE	1.000		0	0	0	1	NR	1
<i>State- and tribal - equivalent CERCLIS ENVIROSTOR</i>								
ENVIROSTOR	1.000		1	0	0	1	NR	2
<i>State and tribal landfill and/or solid waste disposal site lists</i>								
SWF/LF	0.500		1	0	0	NR	NR	1
<i>State and tribal leaking storage tank lists</i>								
LUST	0.500		4	0	0	NR	NR	4

MAP FINDINGS SUMMARY

Database	Search Distance (Miles)	Target Property	< 1/8	1/8 - 1/4	1/4 - 1/2	1/2 - 1	> 1	Total Plotted
INDIAN LUST	0.500		0	0	0	NR	NR	0
CPS-SLIC	0.500		2	0	0	NR	NR	2
<i>State and tribal registered storage tank lists</i>								
FEMA UST	0.250		0	0	NR	NR	NR	0
UST	0.250		0	0	NR	NR	NR	0
AST	0.250		1	0	NR	NR	NR	1
INDIAN UST	0.250		0	0	NR	NR	NR	0
<i>State and tribal voluntary cleanup sites</i>								
INDIAN VCP	0.500		0	0	0	NR	NR	0
VCP	0.500		0	0	0	NR	NR	0
<i>State and tribal Brownfields sites</i>								
BROWNFIELDS	0.500		0	0	0	NR	NR	0
<u>ADDITIONAL ENVIRONMENTAL RECORDS</u>								
<i>Local Brownfield lists</i>								
US BROWNFIELDS	0.500		1	0	0	NR	NR	1
<i>Local Lists of Landfill / Solid Waste Disposal Sites</i>								
WMUDS/SWAT	0.500		0	0	0	NR	NR	0
SWRCY	0.500		0	0	0	NR	NR	0
HAULERS	0.001		0	NR	NR	NR	NR	0
INDIAN ODI	0.500		0	0	0	NR	NR	0
DEBRIS REGION 9	0.500		0	0	0	NR	NR	0
ODI	0.500		0	0	0	NR	NR	0
IHS OPEN DUMPS	0.500		0	0	0	NR	NR	0
<i>Local Lists of Hazardous waste / Contaminated Sites</i>								
US HIST CDL	0.001		0	NR	NR	NR	NR	0
HIST Cal-Sites	1.000		0	0	0	0	NR	0
SCH	0.250		0	0	NR	NR	NR	0
CDL	0.001		0	NR	NR	NR	NR	0
Toxic Pits	1.000		0	0	0	0	NR	0
US CDL	0.001		0	NR	NR	NR	NR	0
<i>Local Lists of Registered Storage Tanks</i>								
SWEEPS UST	0.250		1	0	NR	NR	NR	1
HIST UST	0.250		2	0	NR	NR	NR	2
CA FID UST	0.250		0	0	NR	NR	NR	0
<i>Local Land Records</i>								
LIENS	0.001		0	NR	NR	NR	NR	0
LIENS 2	0.001		0	NR	NR	NR	NR	0
DEED	0.500		0	0	0	NR	NR	0
<i>Records of Emergency Release Reports</i>								
HMIRS	0.001		0	NR	NR	NR	NR	0

MAP FINDINGS SUMMARY

Database	Search Distance (Miles)	Target Property	< 1/8	1/8 - 1/4	1/4 - 1/2	1/2 - 1	> 1	Total Plotted
CHMIRS	0.001		0	NR	NR	NR	NR	0
LDS	0.001		0	NR	NR	NR	NR	0
MCS	0.001		0	NR	NR	NR	NR	0
SPILLS 90	0.001		0	NR	NR	NR	NR	0
Other Ascertainable Records								
RCRA NonGen / NLR	0.250		0	0	NR	NR	NR	0
FUDS	1.000		1	0	0	0	NR	1
DOD	1.000		0	0	0	0	NR	0
SCRD DRYCLEANERS	0.500		0	0	0	NR	NR	0
US FIN ASSUR	0.001		0	NR	NR	NR	NR	0
EPA WATCH LIST	0.001		0	NR	NR	NR	NR	0
2020 COR ACTION	0.250		0	0	NR	NR	NR	0
TSCA	0.001		0	NR	NR	NR	NR	0
TRIS	0.001		0	NR	NR	NR	NR	0
SSTS	0.001		2	NR	NR	NR	NR	2
ROD	1.000		0	0	0	0	NR	0
RMP	0.001		0	NR	NR	NR	NR	0
RAATS	0.001		0	NR	NR	NR	NR	0
PRP	0.001		0	NR	NR	NR	NR	0
PADS	0.001		0	NR	NR	NR	NR	0
ICIS	0.001		0	NR	NR	NR	NR	0
FTTS	0.001		0	NR	NR	NR	NR	0
MLTS	0.001		0	NR	NR	NR	NR	0
COAL ASH DOE	0.001		0	NR	NR	NR	NR	0
COAL ASH EPA	0.500		0	0	0	NR	NR	0
PCB TRANSFORMER	0.001		0	NR	NR	NR	NR	0
RADINFO	0.001		0	NR	NR	NR	NR	0
HIST FTTS	0.001		0	NR	NR	NR	NR	0
DOT OPS	0.001		0	NR	NR	NR	NR	0
CONSENT	1.000		0	0	0	0	NR	0
INDIAN RESERV	0.001		0	NR	NR	NR	NR	0
FUSRAP	1.000		0	0	0	0	NR	0
UMTRA	0.500		0	0	0	NR	NR	0
LEAD SMELTERS	0.001		0	NR	NR	NR	NR	0
US AIRS	0.001		0	NR	NR	NR	NR	0
US MINES	0.250		0	0	NR	NR	NR	0
ABANDONED MINES	0.001		0	NR	NR	NR	NR	0
FINDS	0.001		1	NR	NR	NR	NR	1
UXO	1.000		1	0	0	0	NR	1
DOCKET HWC	0.001		0	NR	NR	NR	NR	0
ECHO	0.001		0	NR	NR	NR	NR	0
FUELS PROGRAM	0.250		0	0	NR	NR	NR	0
CA BOND EXP. PLAN	1.000		0	0	0	0	NR	0
Cortese	0.500		0	0	0	NR	NR	0
CUPA Listings	0.250		6	1	NR	NR	NR	7
DRYCLEANERS	0.250		0	0	NR	NR	NR	0
EMI	0.001		0	NR	NR	NR	NR	0
ENF	0.001		0	NR	NR	NR	NR	0
Financial Assurance	0.001		0	NR	NR	NR	NR	0
HAZNET	0.001		1	NR	NR	NR	NR	1

Map ID
 Direction
 Distance
 Elevation

MAP FINDINGS

Site

Database(s)

EDR ID Number
 EPA ID Number

A1 SAMOA BOAT RAMP **CUPA Listings S118689482**
N/A

< 1/8
 1 ft. **SAMOA, CA 95564**

Site 1 of 3 in cluster A

**Relative:
 Higher**

CUPA HUMBOLDT:

**Actual:
 10 ft.**

Local Site Id:	FA0005764
Facility Address 2:	Not reported
Program Identifier:	CUPA - HMBP
Program Element Code Desc:	4201 4201 - HMBP and/or Inventory
Permit Status:	01 - Active
Latitude:	40.77240
Longitude:	-124.2139
CERS ID:	10683088
Facility Status:	04 - ACTIVE, EXEMPT FROM BILLING
Local Site Id:	FA0005764
Facility Address 2:	Not reported
Program Identifier:	CUPA - Response Team Support
Program Element Code Desc:	5056 5056 - HazMat Emergency Response Team Support
Permit Status:	(none)
Latitude:	40.77240
Longitude:	-124.2139
CERS ID:	10683088
Facility Status:	01 - ACTIVE, BILLABLE
Local Site Id:	FA0005764
Facility Address 2:	Not reported
Program Identifier:	CUPA - Hazardous Materials Facility Fee
Program Element Code Desc:	4202 4202 - Hazardous Materials Facility Fee
Permit Status:	(none)
Latitude:	40.77240
Longitude:	-124.2139
CERS ID:	10683088
Facility Status:	01 - ACTIVE, BILLABLE

B2 FOX FARM SOIL & FERTILIZER CO. (U.COMPOST & ORGAN) **SSTS 1012004678**
N/A

< 1/8
 1 ft. **SAMOA, CA 95564**

Site 1 of 17 in cluster B

**Relative:
 Higher**

SSTS:

**Actual:
 10 ft.**

Product:	FOX FARM DON'T BUG ME (INSECT-MITICIDE, SUPP -71996)
Contact:	Not reported
Status:	Not reported
Registration Number:	071996CA001
Report Year:	2007
Permit:	Registered
Product Number:	00102101705
Product Type:	End-use blend, formulation, or concentrate
Product Class:	Insecticide
Product Use:	All other products
UOM:	Not reported
Market:	Marketed in the United States
Region:	09
Zero product:	Not reported
Pesticide RUP report:	Not reported

Map ID
 Direction
 Distance
 Elevation

MAP FINDINGS

Site

Database(s)

EDR ID Number
 EPA ID Number

3 **PG&E FAIRHAVEN 1104 12KV DISTRIBUTION LINE EMERGEN**
3000 NEW NAVY BASE ROAD
FAIRHAVEN, CA

< 1/8
 1 ft.

CIWQS **S121663729**
N/A

Relative: **Higher**
Actual: **11 ft.**

CIWQS:
 Agency: Pacific Gas & Electric Company San Francisco
 Agency Address: 245 Market Street N10a, San Francisco, CA 94105
 Place/Project Type: Dredge/Fill Site
 SIC/NAICS: Not reported
 Region: 1
 Program: CERFILLEXC
 Regulatory Measure Status: Active
 Regulatory Measure Type: Enrollee - 401 Certification
 Order Number: RGP 5
 WDID: 1B170051WNHU
 NPDES Number: Not reported
 Adoption Date: Not reported
 Effective Date: 01/28/2017
 Termination Date: Not reported
 Expiration/Review Date: 01/28/2018
 Design Flow: Not reported
 Major/Minor: Not reported
 Complexity: Not reported
 TTWQ: Not reported
 Enforcement Actions within 5 years: 0
 Violations within 5 years: 0
 Latitude: 40.774817
 Longitude: -124.211561

A4 **US ARMY AIR BASE**
SAMOA BOULEVARD
FAIRHAVEN, CA 95564

< 1/8
 1 ft.

CPS-SLIC **S101316161**
N/A

Site 2 of 3 in cluster A

Relative: **Higher**
Actual: **11 ft.**

SLIC REG 1:
 Region: 1
 Facility ID: 1NHU002
 Staff Initials: RRA

B5 **FOX FARM SOIL & FERTILIZER CO (U COMPOST & ORGAN)**
2200 BENDIXSEN ST
SAMOA, CA 95564

< 1/8
 1 ft.

SSTS **1012195440**
N/A

Site 2 of 17 in cluster B

Relative: **Higher**
Actual: **10 ft.**

SSTS:
 Product: FOX FARM DON'T BUG ME (INSECT-MITICIDE, SUPP -71996)
 Contact: WILLIAM S WINER PRES VICKY CHILDS OFF MGR P: 707-443-4369
 Status: Not reported
 Registration Number: 071996-CA-001
 Report Year: 2008
 Permit: Not reported
 Product Number: 1021-1705
 Product Type: End-use blend, formulation, or concentrate
 Product Class: Not reported
 Product Use: Not reported

Map ID
 Direction
 Distance
 Elevation

MAP FINDINGS

Site

Database(s)

EDR ID Number
 EPA ID Number

FOX FARM SOIL & FERTILIZER CO (U COMPOST & ORGAN) (Continued)

1012195440

UOM: Not reported
 Market: Marketed in the United States
 Region: 9
 Zero product: No
 Pesticide RUP report: 2

Product: FOX FARM DON'T BUG ME (INSECT-MITICIDE, PPO & PYRETHRINS)
 Contact: WILLIAM S WINER PRES VICKY CHILDS OFF MGR P: 707-443-4369
 Status: Not reported
 Registration Number: 071996-CA-001
 Report Year: 2009
 Permit: Not reported
 Product Number: 1021-1705-71996
 Product Type: End-use blend, formulation, or concentrate
 Product Class: Not reported
 Product Use: Not reported
 UOM: Not reported
 Market: Marketed in the United States
 Region: Not reported
 Zero product: No
 Pesticide RUP report: 2

B6

**FOX FARM SOIL & FERTILIZER COMP
 2200 BENDIXSEN ST
 SAMOA, CA 95564**

**NPDES S109443934
 CIWQS N/A**

< 1/8
 1 ft.

Site 3 of 17 in cluster B

**Relative:
 Higher
 Actual:
 10 ft.**

NPDES:
 Npdes Number: CAS000001
 Facility Status: Terminated
 Agency Id: 0
 Region: 1
 Regulatory Measure Id: 359457
 Order No: 97-03-DWQ
 Regulatory Measure Type: Enrollee
 Place Id: Not reported
 WDID: 1 12I021993
 Program Type: Industrial
 Adoption Date Of Regulatory Measure: Not reported
 Effective Date Of Regulatory Measure: 01/09/2009
 Expiration Date Of Regulatory Measure: Not reported
 Termination Date Of Regulatory Measure: 07/28/2015
 Discharge Name: United Compost & Organics Inc
 Discharge Address: PO Box 787
 Discharge City: Arcata
 Discharge State: California
 Discharge Zip: 95518
 RECEIVED DATE: Not reported
 PROCESSED DATE: Not reported
 STATUS CODE NAME: Not reported
 STATUS DATE: Not reported
 PLACE SIZE: Not reported
 PLACE SIZE UNIT: Not reported
 FACILITY CONTACT NAME: Not reported
 FACILITY CONTACT TITLE: Not reported
 FACILITY CONTACT PHONE: Not reported
 FACILITY CONTACT PHONE EXT: Not reported

Map ID
Direction
Distance
Elevation

MAP FINDINGS

Site

Database(s)

EDR ID Number
EPA ID Number

FOX FARM SOIL & FERTILIZER COMP (Continued)

S109443934

FACILITY CONTACT EMAIL:	Not reported
OPERATOR NAME:	Not reported
OPERATOR ADDRESS:	Not reported
OPERATOR CITY:	Not reported
OPERATOR STATE:	Not reported
OPERATOR ZIP:	Not reported
OPERATOR CONTACT NAME:	Not reported
OPERATOR CONTACT TITLE:	Not reported
OPERATOR CONTACT PHONE:	Not reported
OPERATOR CONTACT PHONE EXT:	Not reported
OPERATOR CONTACT EMAIL:	Not reported
OPERATOR TYPE:	Not reported
DEVELOPER NAME:	Not reported
DEVELOPER ADDRESS:	Not reported
DEVELOPER CITY:	Not reported
DEVELOPER STATE:	Not reported
DEVELOPER ZIP:	Not reported
DEVELOPER CONTACT NAME:	Not reported
DEVELOPER CONTACT TITLE:	Not reported
CONSTYPE LINEAR UTILITY IND:	Not reported
EMERGENCY PHONE NO:	Not reported
EMERGENCY PHONE EXT:	Not reported
CONSTYPE ABOVE GROUND IND:	Not reported
CONSTYPE BELOW GROUND IND:	Not reported
CONSTYPE CABLE LINE IND:	Not reported
CONSTYPE COMM LINE IND:	Not reported
CONSTYPE COMMERCIAL IND:	Not reported
CONSTYPE ELECTRICAL LINE IND:	Not reported
CONSTYPE GAS LINE IND:	Not reported
CONSTYPE INDUSTRIAL IND:	Not reported
CONSTYPE OTHER DESCRIPTION:	Not reported
CONSTYPE OTHER IND:	Not reported
CONSTYPE RECONS IND:	Not reported
CONSTYPE RESIDENTIAL IND:	Not reported
CONSTYPE TRANSPORT IND:	Not reported
CONSTYPE UTILITY DESCRIPTION:	Not reported
CONSTYPE UTILITY IND:	Not reported
CONSTYPE WATER SEWER IND:	Not reported
DIR DISCHARGE USWATER IND:	Not reported
RECEIVING WATER NAME:	Not reported
CERTIFIER NAME:	Not reported
CERTIFIER TITLE:	Not reported
CERTIFICATION DATE:	Not reported
PRIMARY SIC:	Not reported
SECONDARY SIC:	Not reported
TERTIARY SIC:	Not reported
Npdes Number:	Not reported
Facility Status:	Not reported
Agency Id:	Not reported
Region:	1
Regulatory Measure Id:	359457
Order No:	Not reported
Regulatory Measure Type:	Industrial
Place Id:	Not reported
WDID:	1 12I021993
Program Type:	Not reported

Map ID
Direction
Distance
Elevation

MAP FINDINGS

Site

Database(s)

EDR ID Number
EPA ID Number

FOX FARM SOIL & FERTILIZER COMP (Continued)

S109443934

Adoption Date Of Regulatory Measure:	Not reported
Effective Date Of Regulatory Measure:	Not reported
Expiration Date Of Regulatory Measure:	Not reported
Termination Date Of Regulatory Measure:	07/28/2015
Discharge Name:	Not reported
Discharge Address:	Not reported
Discharge City:	Not reported
Discharge State:	Not reported
Discharge Zip:	Not reported
RECEIVED DATE:	01/09/2009
PROCESSED DATE:	01/09/2009
STATUS CODE NAME:	Terminated
STATUS DATE:	07/29/2015
PLACE SIZE:	14
PLACE SIZE UNIT:	Acres
FACILITY CONTACT NAME:	Vicky Childs
FACILITY CONTACT TITLE:	Not reported
FACILITY CONTACT PHONE:	707-443-4369
FACILITY CONTACT PHONE EXT:	Not reported
FACILITY CONTACT EMAIL:	Not reported
OPERATOR NAME:	United Compost & Organics Inc
OPERATOR ADDRESS:	PO Box 787
OPERATOR CITY:	Arcata
OPERATOR STATE:	California
OPERATOR ZIP:	95518
OPERATOR CONTACT NAME:	Vicky Childs
OPERATOR CONTACT TITLE:	Not reported
OPERATOR CONTACT PHONE:	707-826-1991
OPERATOR CONTACT PHONE EXT:	Not reported
OPERATOR CONTACT EMAIL:	Not reported
OPERATOR TYPE:	Private Business
DEVELOPER NAME:	Not reported
DEVELOPER ADDRESS:	Not reported
DEVELOPER CITY:	Not reported
DEVELOPER STATE:	California
DEVELOPER ZIP:	Not reported
DEVELOPER CONTACT NAME:	Not reported
DEVELOPER CONTACT TITLE:	Not reported
CONSTYPE LINEAR UTILITY IND:	Not reported
EMERGENCY PHONE NO:	707-443-4369
EMERGENCY PHONE EXT:	Not reported
CONSTYPE ABOVE GROUND IND:	Not reported
CONSTYPE BELOW GROUND IND:	Not reported
CONSTYPE CABLE LINE IND:	Not reported
CONSTYPE COMM LINE IND:	Not reported
CONSTYPE COMMERTIAL IND:	Not reported
CONSTYPE ELECTRICAL LINE IND:	Not reported
CONSTYPE GAS LINE IND:	Not reported
CONSTYPE INDUSTRIAL IND:	Not reported
CONSTYPE OTHER DESRIPTION:	Not reported
CONSTYPE OTHER IND:	Not reported
CONSTYPE RECONS IND:	Not reported
CONSTYPE RESIDENTIAL IND:	Not reported
CONSTYPE TRANSPORT IND:	Not reported
CONSTYPE UTILITY DESCRIPTION:	Not reported
CONSTYPE UTILITY IND:	Not reported
CONSTYPE WATER SEWER IND:	Not reported

Map ID
 Direction
 Distance
 Elevation

MAP FINDINGS

Site

Database(s)

EDR ID Number
 EPA ID Number

FOX FARM SOIL & FERTILIZER COMP (Continued)

S109443934

DIR DISCHARGE USWATER IND: Not reported
 RECEIVING WATER NAME: Humboldt Bay
 CERTIFIER NAME: Not reported
 CERTIFIER TITLE: Not reported
 CERTIFICATION DATE: Not reported
 PRIMARY SIC: 2875-Fertilizers, Mixing Only
 SECONDARY SIC: Not reported
 TERTIARY SIC: Not reported

CIWQS:

Agency: United Compost & Organics Inc
 Agency Address: PO Box 787, Arcata, CA 95518
 Place/Project Type: Industrial - Fertilizers, Mixing Only
 SIC/NAICS: 2875
 Region: 1
 Program: INDSTW
 Regulatory Measure Status: Terminated
 Regulatory Measure Type: Storm water industrial
 Order Number: 2014-0057-DWQ
 WDID: 1 12I021993
 NPDES Number: CAS000001
 Adoption Date: Not reported
 Effective Date: 01/09/2009
 Termination Date: 07/28/2015
 Expiration/Review Date: Not reported
 Design Flow: Not reported
 Major/Minor: Not reported
 Complexity: Not reported
 TTWQ: Not reported
 Enforcement Actions within 5 years: 0
 Violations within 5 years: 0
 Latitude: 40.79082
 Longitude: -124.19847

B7

FOXFARM SOIL & FERTILIZER CO
2200 BENDIXSEN ST
SAMOA, CA 95564

HAZNET S113154412
N/A

< 1/8
 1 ft.

Site 4 of 17 in cluster B

Relative:
Higher
Actual:
10 ft.

HAZNET:
 envid: S113154412
 Year: 2016
 GEPAID: CAL000337614
 Contact: NATHAN BURGER
 Telephone: 7074434369
 Mailing Name: Not reported
 Mailing Address: PO BOX 787
 Mailing City,St,Zip: ARCATA, CA 955180787
 Gen County: Humboldt
 TSD EPA ID: CAD097030993
 TSD County: Los Angeles
 Waste Category: Other organic solids
 Disposal Method: Storage, Bulking, And/Or Transfer Off Site--No Treatment/Reovery
 (H010-H129) Or (H131-H135)
 Tons: 0.2
 Cat Decode: Other organic solids

Map ID
Direction
Distance
Elevation

MAP FINDINGS

Site

Database(s)

EDR ID Number
EPA ID Number

FOXFARM SOIL & FERTILIZER CO (Continued)

S113154412

Method Decode: Storage, Bulking, And/Or Transfer Off Site--No Treatment/Reovery
(H010-H129) Or (H131-H135)

Facility County: Humboldt

envid: S113154412

Year: 2016

GEPAID: CAL000337614

Contact: NATHAN BURGER

Telephone: 7074434369

Mailing Name: Not reported

Mailing Address: PO BOX 787

Mailing City,St,Zip: ARCATA, CA 955180787

Gen County: Humboldt

TSD EPA ID: CA0000084517

TSD County: Sacramento

Waste Category: Hydrocarbon solvents (benzene, hexane, Stoddard, Etc.)

Disposal Method: Storage, Bulking, And/Or Transfer Off Site--No Treatment/Reovery
(H010-H129) Or (H131-H135)

Tons: 0.06255

Cat Decode: Hydrocarbon solvents (benzene, hexane, Stoddard, Etc.)

Method Decode: Storage, Bulking, And/Or Transfer Off Site--No Treatment/Reovery
(H010-H129) Or (H131-H135)

Facility County: Humboldt

envid: S113154412

Year: 2015

GEPAID: CAL000337614

Contact: NATHAN BURGER

Telephone: 7074434369

Mailing Name: Not reported

Mailing Address: PO BOX 787

Mailing City,St,Zip: ARCATA, CA 955180787

Gen County: Humboldt

TSD EPA ID: CAD097030993

TSD County: Los Angeles

Waste Category: Other organic solids

Disposal Method: Storage, Bulking, And/Or Transfer Off Site--No Treatment/Reovery
(H010-H129) Or (H131-H135)

Tons: 0.25

Cat Decode: Not reported

Method Decode: Not reported

Facility County: Humboldt

envid: S113154412

Year: 2015

GEPAID: CAL000337614

Contact: NATHAN BURGER

Telephone: 7074434369

Mailing Name: Not reported

Mailing Address: PO BOX 787

Mailing City,St,Zip: ARCATA, CA 955180787

Gen County: Humboldt

TSD EPA ID: CAD097030993

TSD County: Los Angeles

Waste Category: Oil/water separation sludge

Disposal Method: Storage, Bulking, And/Or Transfer Off Site--No Treatment/Reovery
(H010-H129) Or (H131-H135)

Map ID
 Direction
 Distance
 Elevation

MAP FINDINGS

Site

Database(s)

EDR ID Number
 EPA ID Number

FOXFARM SOIL & FERTILIZER CO (Continued)

S113154412

Tons: 0.68805
 Cat Decode: Not reported
 Method Decode: Not reported
 Facility County: Humboldt

envid: S113154412
 Year: 2015
 GEPAID: CAL000337614
 Contact: NATHAN BURGER
 Telephone: 7074434369
 Mailing Name: Not reported
 Mailing Address: PO BOX 787
 Mailing City,St,Zip: ARCATA, CA 955180787
 Gen County: Humboldt
 TSD EPA ID: CA0000084517
 TSD County: Sacramento
 Waste Category: Hydrocarbon solvents (benzene, hexane, Stoddard, Etc.)
 Disposal Method: Storage, Bulking, And/Or Transfer Off Site--No Treatment/Reovery (H010-H129) Or (H131-H135)

Tons: 0.23769
 Cat Decode: Not reported
 Method Decode: Not reported
 Facility County: Humboldt

[Click this hyperlink](#) while viewing on your computer to access 10 additional CA_HAZNET: record(s) in the EDR Site Report.

B8

**FOXFARM SOIL & FERTILIZER COMPANY
 2200 BENDIXSEN ST
 SAMOA, CA 95564**

**CUPA Listings S117624338
 N/A**

< 1/8
 1 ft.

Site 5 of 17 in cluster B

**Relative:
 Higher**

CUPA HUMBOLDT:
 Local Site Id: FA0001195
 Facility Address 2: Not reported
 Program Identifier: CUPA - SQG
 Program Element Code Desc: 4401 4401 - Hazardous Waste Generator (SQG)
 Permit Status: 01 - Active
 Latitude: 40.78788
 Longitude: -124.1991
 CERS ID: 10404229
 Facility Status: 04 - ACTIVE, EXEMPT FROM BILLING

**Actual:
 10 ft.**

Local Site Id: FA0001195
 Facility Address 2: Not reported
 Program Identifier: CUPA - Response Team Support
 Program Element Code Desc: 5056 5056 - HazMat Emergency Response Team Support
 Permit Status: 02 - Inactive
 Latitude: 40.78788
 Longitude: -124.1991
 CERS ID: 10404229
 Facility Status: 01 - ACTIVE, BILLABLE

Local Site Id: FA0001195
 Facility Address 2: Not reported
 Program Identifier: CUPA - Hazardous Materials Facility Fee
 Program Element Code Desc: 4202 4202 - Hazardous Materials Facility Fee

Map ID
Direction
Distance
Elevation

MAP FINDINGS

Site

Database(s)

EDR ID Number
EPA ID Number

FOXFARM SOIL & FERTILIZER COMPANY (Continued)

S117624338

Permit Status: 02 - Inactive
Latitude: 40.78788
Longitude: -124.1991
CERS ID: 10404229
Facility Status: 01 - ACTIVE, BILLABLE

B9 **FOX FARM SOIL & FERTILIZER CO. (U.COMPOST & ORGAN)**
2200 BENDIXSEN ST
< 1/8 SAMOA, CA 95564
1 ft.

FINDS 1016343791
N/A

Site 6 of 17 in cluster B

Relative:
Higher

FINDS:

Actual:
10 ft.

Registry ID: 110038237119
Environmental Interest/Information System
STATE MASTER

[Click this hyperlink](#) while viewing on your computer to access additional FINDS: detail in the EDR Site Report.

C10
NE
< 1/8
0.012 mi.
65 ft.

FAIRHAVEN FIRE PROTECTION DIST
1982 GASS ST
SAMOA, CA 95564
Site 1 of 3 in cluster C

SWEEPS UST U001612070
HIST UST N/A

Relative:
Higher

SWEEPS UST:

Actual:
9 ft.

Status: Not reported
Comp Number: 38710
Number: Not reported
Board Of Equalization: 44-005051
Referral Date: Not reported
Action Date: Not reported
Created Date: Not reported
Owner Tank Id: Not reported
SWRCB Tank Id: 12-000-038710-000001
Tank Status: Not reported
Capacity: 550
Active Date: Not reported
Tank Use: M.V. FUEL
STG: PRODUCT
Content: LEADED
Number Of Tanks: 2

Status: Not reported
Comp Number: 38710
Number: Not reported
Board Of Equalization: 44-005051
Referral Date: Not reported
Action Date: Not reported
Created Date: Not reported
Owner Tank Id: Not reported
SWRCB Tank Id: 12-000-038710-000002

Map ID
Direction
Distance
Elevation

MAP FINDINGS

Site

Database(s)

EDR ID Number
EPA ID Number

FAIRHAVEN FIRE PROTECTION DIST (Continued)

U001612070

Tank Status: Not reported
Capacity: 550
Active Date: Not reported
Tank Use: M.V. FUEL
STG: PRODUCT
Content: DIESEL
Number Of Tanks: Not reported

HIST UST:

File Number: 00025E19
URL: <http://geotracker.waterboards.ca.gov/ustpdfs/pdf/00025E19.pdf>
Region: STATE
Facility ID: 00000038710
Facility Type: Other
Other Type: Not reported
Contact Name: CHIEF DALE F. BRIDGES
Telephone: 7074439042
Owner Name: FAIRHAVEN FIRE PROTECTION DIST
Owner Address: 1982 GASS STREET (FAIRHAVEN)
Owner City,St,Zip: SAMOA, CA 95564
Total Tanks: 0002

Tank Num: 001
Container Num: 1
Year Installed: Not reported
Tank Capacity: 00000550
Tank Used for: PRODUCT
Type of Fuel: REGULAR
Container Construction Thickness: Not reported
Leak Detection: Stock Inventor

Tank Num: 002
Container Num: 2
Year Installed: 1972
Tank Capacity: 00000550
Tank Used for: PRODUCT
Type of Fuel: DIESEL
Container Construction Thickness: Not reported
Leak Detection: Stock Inventor

[Click here for Geo Tracker PDF:](#)

C11
NE
< 1/8
0.016 mi.
82 ft.

FAIRHAVEN FIRE PROTECTION DISTRICT
1982 GASS STREET
FAIRHAVEN, CA 95564
Site 2 of 3 in cluster C

LUST S104163416
HIST CORTESE N/A

Relative:
Higher
Actual:
9 ft.

LUST:
Lead Agency: NORTH COAST RWQCB (REGION 1)
Case Type: LUST Cleanup Site
Geo Track: http://geotracker.waterboards.ca.gov/profile_report.asp?global_id=T0602300227
Global Id: T0602300227
Latitude: 40.7864353
Longitude: -124.1995733
Status: Completed - Case Closed
Status Date: 08/12/2005

Map ID
Direction
Distance
Elevation

MAP FINDINGS

Site

Database(s)

EDR ID Number
EPA ID Number

FAIRHAVEN FIRE PROTECTION DISTRICT (Continued)

S104163416

Case Worker: ZZZ
RB Case Number: 1THU297
Local Agency: HUMBOLDT COUNTY LOP
File Location: Local Agency
Local Case Number: 12297
Potential Media Affect: Aquifer used for drinking water supply
Potential Contaminants of Concern: Gasoline
Site History: Not reported

LUST:

Global Id: T0602300227
Contact Type: Local Agency Caseworker
Contact Name: BOB STONE
Organization Name: HUMBOLDT COUNTY LOP
Address: 100 H STREET, SUITE 100
City: EUREKA
Email: bstone@co.humboldt.ca.us
Phone Number: Not reported

Global Id: T0602300227
Contact Type: Regional Board Caseworker
Contact Name: HUMBOLDT COUNTY LOP CLOSED SITE
Organization Name: NORTH COAST RWQCB (REGION 1)
Address: 5550 SKYLANE BOULEVARD, SUITE A
City: SANTA ROSA
Email: Not reported
Phone Number: Not reported

LUST:

Global Id: T0602300227
Action Type: ENFORCEMENT
Date: 08/12/2005
Action: Closure/No Further Action Letter

Global Id: T0602300227
Action Type: ENFORCEMENT
Date: 10/05/1990
Action: * Historical Enforcement

Global Id: T0602300227
Action Type: ENFORCEMENT
Date: 09/24/2004
Action: Staff Letter

Global Id: T0602300227
Action Type: ENFORCEMENT
Date: 03/17/2004
Action: Staff Letter

Global Id: T0602300227
Action Type: Other
Date: 09/27/1990
Action: Leak Stopped

Global Id: T0602300227
Action Type: Other
Date: 09/27/1990

Map ID
Direction
Distance
Elevation

MAP FINDINGS

Site

Database(s)

EDR ID Number
EPA ID Number

FAIRHAVEN FIRE PROTECTION DISTRICT (Continued)

S104163416

Action: Leak Discovery

Global Id: T0602300227
Action Type: Other
Date: 09/27/1990
Action: Leak Reported

Global Id: T0602300227
Action Type: ENFORCEMENT
Date: 07/20/2005
Action: Staff Letter

Global Id: T0602300227
Action Type: ENFORCEMENT
Date: 02/24/2004
Action: Staff Letter

Global Id: T0602300227
Action Type: ENFORCEMENT
Date: 06/21/2005
Action: LOP Case Closure Summary to RB

LUST:

Global Id: T0602300227
Status: Open - Case Begin Date
Status Date: 09/27/1990

Global Id: T0602300227
Status: Open - Site Assessment
Status Date: 10/05/1990

Global Id: T0602300227
Status: Open - Site Assessment
Status Date: 11/21/1990

Global Id: T0602300227
Status: Open - Site Assessment
Status Date: 02/08/1991

Global Id: T0602300227
Status: Open - Site Assessment
Status Date: 06/12/2002

Global Id: T0602300227
Status: Open - Site Assessment
Status Date: 08/26/2002

Global Id: T0602300227
Status: Open - Site Assessment
Status Date: 08/27/2002

Global Id: T0602300227
Status: Open - Site Assessment
Status Date: 10/07/2002

Global Id: T0602300227
Status: Open - Site Assessment

Map ID
Direction
Distance
Elevation

MAP FINDINGS

Site

Database(s)

EDR ID Number
EPA ID Number

FAIRHAVEN FIRE PROTECTION DISTRICT (Continued)

S104163416

Status Date: 06/04/2003
Global Id: T0602300227
Status: Open - Site Assessment
Status Date: 07/09/2003
Global Id: T0602300227
Status: Open - Site Assessment
Status Date: 02/24/2004
Global Id: T0602300227
Status: Open - Site Assessment
Status Date: 03/17/2004
Global Id: T0602300227
Status: Open - Site Assessment
Status Date: 09/24/2004
Global Id: T0602300227
Status: Open - Verification Monitoring
Status Date: 06/21/2005
Global Id: T0602300227
Status: Open - Site Assessment
Status Date: 07/20/2005
Global Id: T0602300227
Status: Completed - Case Closed
Status Date: 08/12/2005

LUST REG 1:

Region: 1
Facility ID: 1THU297
Staff Initials: HUM

HIST CORTESE:

Region: CORTESE
Facility County Code: 12
Reg By: LTNKA
Reg Id: 1THU297

C12
NE
< 1/8
0.052 mi.
274 ft.

**FAIRHAVEN BUSINESS PARK
1904 GASS ST
FAIRHAVEN, CA 95564**

Site 3 of 3 in cluster C

**LUST S109285455
N/A**

**Relative:
Lower
Actual:
7 ft.**

LUST:

Lead Agency: NORTH COAST RWQCB (REGION 1)
Case Type: LUST Cleanup Site
Geo Track: http://geotracker.waterboards.ca.gov/profile_report.asp?global_id=T10000000334
Global Id: T10000000334
Latitude: 40.786312
Longitude: -124.199468
Status: Completed - Case Closed
Status Date: 02/24/2009

Map ID
Direction
Distance
Elevation

MAP FINDINGS

Site

Database(s)

EDR ID Number
EPA ID Number

FAIRHAVEN BUSINESS PARK (Continued)

S109285455

Case Worker: BS
RB Case Number: 1thu932
Local Agency: HUMBOLDT COUNTY LOP
File Location: Local Agency
Local Case Number: 12932
Potential Media Affect: Other Groundwater (uses other than drinking water)
Potential Contaminants of Concern: Gasoline
Site History: Not reported

LUST:

Global Id: T10000000334
Contact Type: Local Agency Caseworker
Contact Name: BOB STONE
Organization Name: HUMBOLDT COUNTY LOP
Address: 100 H STREET, SUITE 100
City: EUREKA
Email: bstone@co.humboldt.ca.us
Phone Number: Not reported

LUST:

Global Id: T10000000334
Action Type: Other
Date: 09/08/2008
Action: Leak Reported

Global Id: T10000000334
Action Type: ENFORCEMENT
Date: 01/27/2009
Action: LOP Case Closure Summary to RB

Global Id: T10000000334
Action Type: ENFORCEMENT
Date: 02/24/2009
Action: Closure/No Further Action Letter

Global Id: T10000000334
Action Type: ENFORCEMENT
Date: 02/18/2009
Action: Closure/No Further Action Letter

Global Id: T10000000334
Action Type: ENFORCEMENT
Date: 02/23/2009
Action: Staff Letter

Global Id: T10000000334
Action Type: ENFORCEMENT
Date: 01/27/2009
Action: Staff Letter

Global Id: T10000000334
Action Type: RESPONSE
Date: 01/09/2009
Action: Request for Closure

Global Id: T10000000334
Action Type: Other

Map ID
 Direction
 Distance
 Elevation

MAP FINDINGS

Site

Database(s)

EDR ID Number
 EPA ID Number

FAIRHAVEN BUSINESS PARK (Continued)

S109285455

Date:	09/08/2008
Action:	Leak Discovery
Global Id:	T10000000334
Action Type:	ENFORCEMENT
Date:	09/08/2008
Action:	Staff Letter
Global Id:	T10000000334
Action Type:	ENFORCEMENT
Date:	09/08/2008
Action:	Notice of Responsibility
Global Id:	T10000000334
Action Type:	ENFORCEMENT
Date:	10/28/2008
Action:	Staff Letter
LUST:	
Global Id:	T10000000334
Status:	Open - Case Begin Date
Status Date:	09/08/2008
Global Id:	T10000000334
Status:	Open - Site Assessment
Status Date:	09/09/2008
Global Id:	T10000000334
Status:	Completed - Case Closed
Status Date:	02/24/2009

13
 ENE
 < 1/8
 0.056 mi.
 297 ft.

**APN 401-281-001
 CORNER OF BROADWAY AND DUPREY
 FAIRHAVEN, CA 95521**

**US BROWNFIELDS 1016348492
 FINDS N/A**

**Relative:
 Lower
 Actual:
 6 ft.**

US BROWNFIELDS:	
Property Name:	APN 401-281-001
Recipient Name:	Humboldt County
Grant Type:	Assessment
Property Number:	APN 401-281-001
Parcel size:	13.56
Latitude:	40.783119
Longitude:	-124.200667
HCM Label:	Not reported
Map Scale:	Not reported
Point of Reference:	Not reported
Highlights:	Not reported
Datum:	World Geodetic System of 1984
Acres Property ID:	22542
IC Data Access:	Not reported
Start Date:	Not reported
Redev Completion Date:	Not reported
Completed Date:	Not reported
Acres Cleaned Up:	Not reported

Map ID
Direction
Distance
Elevation

MAP FINDINGS

Site

Database(s)

EDR ID Number
EPA ID Number

APN 401-281-001 (Continued)

1016348492

Cleanup Funding:	Not reported
Cleanup Funding Source:	Not reported
Assessment Funding:	1908.35
Assessment Funding Source:	US EPA - Brownfields Assessment Cooperative Agreement
Redevelopment Funding:	Not reported
Redev. Funding Source:	Not reported
Redev. Funding Entity Name:	Not reported
Redevelopment Start Date:	Not reported
Assessment Funding Entity:	Not reported
Cleanup Funding Entity:	Not reported
Grant Type:	N/A
Accomplishment Type:	Phase I Environmental Assessment
Accomplishment Count:	1
Cooperative Agreement Number:	96915401
Start Date:	03/15/2006 00:00:00
Ownership Entity:	Private
Completion Date:	03/15/2006 00:00:00
Current Owner:	Marilyn Dewitt
Did Owner Change:	N
Cleanup Required:	N
Video Available:	N
Photo Available:	Y
Institutional Controls Required:	N
IC Category Proprietary Controls:	Not reported
IC Cat. Info. Devices:	Not reported
IC Cat. Gov. Controls:	Not reported
IC Cat. Enforcement Permit Tools:	Not reported
IC in place date:	Not reported
IC in place:	U
State/tribal program date:	Not reported
State/tribal program ID:	Not reported
State/tribal NFA date:	Not reported
Air contaminated:	Not reported
Air cleaned:	Not reported
Asbestos found:	Not reported
Asbestos cleaned:	Not reported
Controlled substance found:	Not reported
Controlled substance cleaned:	Not reported
Drinking water affected:	Not reported
Drinking water cleaned:	Not reported
Groundwater affected:	Not reported
Groundwater cleaned:	Not reported
Lead contaminant found:	Not reported
Lead cleaned up:	Not reported
No media affected:	Not reported
Unknown media affected:	Not reported
Other cleaned up:	Not reported
Other metals found:	Not reported
Other metals cleaned:	Not reported
Other contaminants found:	Not reported
Other contams found description:	Not reported
PAHs found:	Not reported
PAHs cleaned up:	Not reported
PCBs found:	Not reported
PCBs cleaned up:	Not reported
Petro products found:	Not reported
Petro products cleaned:	Not reported

Map ID
 Direction
 Distance
 Elevation

MAP FINDINGS

Site

Database(s)

EDR ID Number
 EPA ID Number

APN 401-281-001 (Continued)

1016348492

Sediments found:	Not reported
Sediments cleaned:	Not reported
Soil affected:	Not reported
Soil cleaned up:	Not reported
Surface water cleaned:	Not reported
VOCs found:	Not reported
VOCs cleaned:	Not reported
Cleanup other description:	Not reported
Num. of cleanup and re-dev. jobs:	Not reported
Past use greenspace acreage:	Not reported
Past use residential acreage:	Not reported
Surface Water:	Not reported
Past use commercial acreage:	Not reported
Past use industrial acreage:	Not reported
Future use greenspace acreage:	Not reported
Future use residential acreage:	Not reported
Future use commercial acreage:	Not reported
Future use industrial acreage:	Not reported
Greenspace acreage and type:	Not reported
Superfund Fed. landowner flag:	Not reported
Arsenic cleaned up:	Not reported
Cadmium cleaned up:	Not reported
Chromium cleaned up:	Not reported
Copper cleaned up:	Not reported
Iron cleaned up:	Not reported
mercury cleaned up:	Not reported
Nickel Cleaned Up:	Not reported
No clean up:	Not reported
Pesticides cleaned up:	Not reported
Selenium cleaned up:	Not reported
SVOCs cleaned up:	Not reported
Unknown clean up:	Not reported
Arsenic contaminant found:	Not reported
Cadmium contaminant found:	Not reported
Chromium contaminant found:	Not reported
Copper contaminant found:	Not reported
Iron contaminant found:	Not reported
Mercury contaminant found:	Not reported
Nickel contaminant found:	Not reported
No contaminant found:	Not reported
Pesticides contaminant found:	Not reported
Selenium contaminant found:	Not reported
SVOCs contaminant found:	Not reported
Unknown contaminant found:	Not reported
Future Use: Multistory	Not reported
Media affected Bluiding Material:	Not reported
Media affected indoor air:	Not reported
Building material media cleaned up:	Not reported
Indoor air media cleaned up:	Not reported
Unknown media cleaned up:	Not reported
Past Use: Multistory	Not reported
Property Description:	Vacant, possible industrial use
Below Poverty Number:	36
Below Poverty Percent:	19.5%
Meidan Income:	886
Meidan Income Number:	77
Meidan Income Percent:	41.6%

Map ID
Direction
Distance
Elevation

MAP FINDINGS

Site

Database(s)

EDR ID Number
EPA ID Number

APN 401-281-001 (Continued)

1016348492

Vacant Housing Number: 6
Vacant Housing Percent: 6.9%
Unemployed Number: 9
Unemployed Percent: 4.9%

FINDS:

Registry ID: 110038744758

Environmental Interest/Information System

US EPA Assessment, Cleanup and Redevelopment Exchange System (ACRES)
is an federal online database for Brownfields Grantees to
electronically submit data directly to EPA.

[Click this hyperlink](#) while viewing on your computer to access
additional FINDS: detail in the EDR Site Report.

**B14
NE
< 1/8
0.075 mi.
396 ft.**

**HUMBOLDT BAY PULP CO
1900 BENDIXEN ST
SAMOA, CA 95564
Site 7 of 17 in cluster B**

**RCRA-SQG 1000349902
CAD041655929**

**Relative:
Higher
Actual:
10 ft.**

RCRA-SQG:
Date form received by agency: 06/21/2006
Facility name: HUMBOLDT BAY PULP CO
Facility address: 1900 BENDIXEN ST
SAMOA, CA 95564-9510
EPA ID: CAD041655929
Mailing address: 917 E 11TH ST
TACOMA, WA 98421
Contact: DAVE M MCENTEE
Contact address: 917 E 11TH ST
TACOMA, WA 98421
Contact country: US
Contact telephone: 253-779-6405
Contact email: DMCENTE@SIMPSON.COM
EPA Region: 09
Land type: Private
Classification: Small Small Quantity Generator
Description: Handler: generates more than 100 and less than 1000 kg of hazardous waste during any calendar month and accumulates less than 6000 kg of hazardous waste at any time; or generates 100 kg or less of hazardous waste during any calendar month, and accumulates more than 1000 kg of hazardous waste at any time

Owner/Operator Summary:

Owner/operator name: SIMPSON PAPER CO
Owner/operator address: Not reported
Not reported
Owner/operator country: US
Owner/operator telephone: Not reported
Owner/operator email: Not reported
Owner/operator fax: Not reported
Owner/operator extension: Not reported
Legal status: Private

Map ID
Direction
Distance
Elevation

MAP FINDINGS

Site

Database(s)

EDR ID Number
EPA ID Number

HUMBOLDT BAY PULP CO (Continued)

1000349902

Owner/Operator Type: Operator
Owner/Op start date: 01/01/1965
Owner/Op end date: Not reported

Owner/operator name: SIMPSON PAPER CO
Owner/operator address: 917 E 11TH ST
TACOMA, WA 98421

Owner/operator country: US
Owner/operator telephone: Not reported
Owner/operator email: Not reported
Owner/operator fax: Not reported
Owner/operator extension: Not reported
Legal status: Private
Owner/Operator Type: Owner
Owner/Op start date: 01/01/1965
Owner/Op end date: Not reported

Handler Activities Summary:

U.S. importer of hazardous waste: No
Mixed waste (haz. and radioactive): No
Recycler of hazardous waste: No
Transporter of hazardous waste: No
Treater, storer or disposer of HW: No
Underground injection activity: No
On-site burner exemption: No
Furnace exemption: No
Used oil fuel burner: No
Used oil processor: No
User oil refiner: No
Used oil fuel marketer to burner: No
Used oil Specification marketer: No
Used oil transfer facility: No
Used oil transporter: No

Historical Generators:

Date form received by agency: 02/19/2004
Site name: HUMBOLDT BAY PULP CO
Classification: Small Quantity Generator

Date form received by agency: 02/19/2004
Site name: HUMBOLDT BAY PULP CO
Classification: Large Quantity Generator

. Waste code: D001
. Waste name: IGNITABLE WASTE

. Waste code: D008
. Waste name: LEAD

Date form received by agency: 12/08/1997
Site name: SIMPSON PAPER CO HUMBOLDT PULP
Classification: Small Quantity Generator

Date form received by agency: 09/01/1996
Site name: SIMPSON PAPER CO HUMBOLDT PULP
Classification: Large Quantity Generator

Map ID
Direction
Distance
Elevation

MAP FINDINGS

Site

Database(s)

EDR ID Number
EPA ID Number

HUMBOLDT BAY PULP CO (Continued)

1000349902

Date form received by agency: 03/31/1994
Site name: SIMPSON PAPER COMPANY, HUMBOLDT PULP MIL
Classification: Large Quantity Generator

Date form received by agency: 02/24/1992
Site name: SIMPSON PAPER COMPANY
Classification: Large Quantity Generator

Date form received by agency: 05/10/1990
Site name: SIMPSON PAPER CO HUMBOLDT PULP MILL
Classification: Large Quantity Generator

Date form received by agency: 08/18/1980
Site name: SIMPSON PAPER CO HUMBOLDT PULP
Classification: Large Quantity Generator

Facility Has Received Notices of Violations:

Regulation violated: Not reported
Area of violation: LDR - General
Date violation determined: 06/01/1992
Date achieved compliance: 08/13/1992
Violation lead agency: EPA
Enforcement action: Not reported
Enforcement action date: Not reported
Enf. disposition status: Not reported
Enf. disp. status date: Not reported
Enforcement lead agency: Not reported
Proposed penalty amount: Not reported
Final penalty amount: Not reported
Paid penalty amount: Not reported

Regulation violated: Not reported
Area of violation: Generators - General
Date violation determined: 06/01/1992
Date achieved compliance: 08/13/1992
Violation lead agency: EPA
Enforcement action: Not reported
Enforcement action date: Not reported
Enf. disposition status: Not reported
Enf. disp. status date: Not reported
Enforcement lead agency: Not reported
Proposed penalty amount: Not reported
Final penalty amount: Not reported
Paid penalty amount: Not reported

Regulation violated: Not reported
Area of violation: Generators - Records/Reporting
Date violation determined: 06/01/1992
Date achieved compliance: 08/13/1992
Violation lead agency: EPA
Enforcement action: Not reported
Enforcement action date: Not reported
Enf. disposition status: Not reported
Enf. disp. status date: Not reported
Enforcement lead agency: Not reported
Proposed penalty amount: Not reported
Final penalty amount: Not reported

Map ID
 Direction
 Distance
 Elevation

MAP FINDINGS

Site

Database(s)

EDR ID Number
 EPA ID Number

HUMBOLDT BAY PULP CO (Continued)

1000349902

Paid penalty amount: Not reported

Evaluation Action Summary:

Evaluation date: 04/30/1992
 Evaluation: COMPLIANCE EVALUATION INSPECTION ON-SITE
 Area of violation: LDR - General
 Date achieved compliance: 08/13/1992
 Evaluation lead agency: EPA

Evaluation date: 04/30/1992
 Evaluation: COMPLIANCE EVALUATION INSPECTION ON-SITE
 Area of violation: Generators - Records/Reporting
 Date achieved compliance: 08/13/1992
 Evaluation lead agency: EPA

Evaluation date: 04/30/1992
 Evaluation: COMPLIANCE EVALUATION INSPECTION ON-SITE
 Area of violation: Generators - General
 Date achieved compliance: 08/13/1992
 Evaluation lead agency: EPA

**B15
 NE
 < 1/8
 0.075 mi.
 396 ft.**

**PACIFIC PULMONARY SERVICES
 1900 BENDIXSEN ST STE. 4
 SAMOA, CA 95564**

**CUPA Listings S118873513
 N/A**

Site 8 of 17 in cluster B

**Relative:
 Higher
 Actual:
 10 ft.**

CUPA HUMBOLDT:
 Local Site Id: FA0002359
 Facility Address 2: Not reported
 Program Identifier: CUPA - Hazardous Materials Facility Fee
 Program Element Code Desc: 4202 4202 - Hazardous Materials Facility Fee
 Permit Status: 02 - Inactive
 Latitude: 40.79133
 Longitude: -124.1973
 CERS ID: 10021690
 Facility Status: 05 - CLOSED

**B16
 NE
 < 1/8
 0.075 mi.
 396 ft.**

**SIMPSON FAIRHAVEN DISPOSAL SITE
 1900 BENDIXSON
 SAMOA, CA**

**SWF/LF S102360157
 N/A**

Site 9 of 17 in cluster B

**Relative:
 Higher
 Actual:
 10 ft.**

SWF/LF (SWIS):
 Region: STATE
 Facility ID: 12-AA-0085
 Lat/Long: 40.79246 / -124.20165
 Owner Name: Sequoia Investments X LLC
 Owner Telephone: 7074762702
 Owner Address: Not reported
 Owner Address2: 323 5th Street
 Owner City,St,Zip: Eureka, CA 95501
 Operational Status: Closed
 Operator: Simpson Paper Company
 Operator Phone: 2537796406
 Operator Address: Betsy Stauffer

Map ID
 Direction
 Distance
 Elevation

MAP FINDINGS

Site

Database(s)

EDR ID Number
 EPA ID Number

SIMPSON FAIRHAVEN DISPOSAL SITE (Continued)

S102360157

Operator Address2: 917 E. 11th St.
 Operator City,St,Zip: Tacoma, WA 98421
 Permit Date: 03/12/1993
 Permit Status: Permitted
 Permitted Acreage: \$16.00
 Activity: Wood Waste Disposal Site
 Regulation Status: Permitted
 Landuse Name: Not reported
 GIS Source: External
 Category: Disposal
 Unit Number: 01
 Inspection Frequency: Annual
 Accepted Waste: Not reported
 Closure Date: 07/01/1993
 Closure Type: Estimated
 Disposal Acreage: \$16.00
 SWIS Num: 12-AA-0085
 Waste Discharge Requirement Num: III
 Program Type: Not reported
 Permitted Throughput with Units: 31
 Actual Throughput with Units: Tons/day
 Permitted Capacity with Units: Not reported
 Remaining Capacity: 165000
 Remaining Capacity with Units: Cubic Yards
 Lat/Long: 40.79246 / -124.20165

**B17
 NE
 < 1/8
 0.075 mi.
 396 ft.**

**SIMPSON PAPER/HUMB PULP MILL
 BENDIXSEN STREET 1900
 SAMOA, CA**

**LUST S102437565
 N/A**

Site 10 of 17 in cluster B

**Relative:
 Higher
 Actual:
 10 ft.**

LUSTR REG 1:
 Region: 1
 Facility ID: 1THU055
 Staff Initials: Closed

**B18
 NE
 < 1/8
 0.075 mi.
 396 ft.**

**WESTERN WEB, INC.
 #
 SAMOA, CA 95564**

**CUPA Listings S112135909
 N/A**

Site 11 of 17 in cluster B

**Relative:
 Higher
 Actual:
 10 ft.**

CUPA HUMBOLDT:
 Local Site Id: FA0003627
 Facility Address 2: Not reported
 Program Identifier: CUPA - SQG
 Program Element Code Desc: 4401 4401 - Hazardous Waste Generator (SQG)
 Permit Status: 01 - Active
 Latitude: 40.79479
 Longitude: -124.1969
 CERS ID: 10021852
 Facility Status: 04 - ACTIVE, EXEMPT FROM BILLING

 Local Site Id: FA0003627
 Facility Address 2: Not reported

Map ID
Direction
Distance
Elevation

MAP FINDINGS

Site

Database(s)

EDR ID Number
EPA ID Number

WESTERN WEB, INC. (Continued)

S112135909

Program Identifier: CUPA - Response Team Support
Program Element Code Desc: 5056 5056 - HazMat Emergency Response Team Support
Permit Status: (none)
Latitude: 40.79479
Longitude: -124.1969
CERS ID: 10021852
Facility Status: 01 - ACTIVE, BILLABLE

Local Site Id: FA0003627
Facility Address 2: Not reported
Program Identifier: CUPA - Hazardous Materials Facility Fee
Program Element Code Desc: 4202 4202 - Hazardous Materials Facility Fee
Permit Status: (none)
Latitude: 40.79479
Longitude: -124.1969
CERS ID: 10021852
Facility Status: 01 - ACTIVE, BILLABLE

**B19
NE
< 1/8
0.075 mi.
396 ft.**

**EUREKA REPORTER WESTERN WEB
1900 BENDIXSEN ST
SAMOA, CA 95564**

**RCRA-SQG 1010313510
CAR000174318**

Site 12 of 17 in cluster B

**Relative:
Higher
Actual:
10 ft.**

RCRA-SQG:
Date form received by agency: 06/15/2006
Facility name: EUREKA REPORTER WESTERN WEB
Facility address: 1900 BENDIXSEN ST
NO 2
SAMOA, CA 95564
EPA ID: CAR000174318
Contact: JACK A DAVIS
Contact address: 1900 BENDIXSEN ST NO 2
SAMOA, CA 95564
Contact country: US
Contact telephone: 707-444-6236
Telephone ext.: 7502
Contact email: JDAVIS@EUREKAREPORTER.COM
EPA Region: 09
Classification: Small Small Quantity Generator
Description: Handler: generates more than 100 and less than 1000 kg of hazardous waste during any calendar month and accumulates less than 6000 kg of hazardous waste at any time; or generates 100 kg or less of hazardous waste during any calendar month, and accumulates more than 1000 kg of hazardous waste at any time

Owner/Operator Summary:
Owner/operator name: EUREKA REPORTER WESTERN WEB
Owner/operator address: Not reported
Not reported
Owner/operator country: US
Owner/operator telephone: Not reported
Owner/operator email: Not reported
Owner/operator fax: Not reported
Owner/operator extension: Not reported
Legal status: Private
Owner/Operator Type: Operator

Map ID
Direction
Distance
Elevation

MAP FINDINGS

Site

Database(s)

EDR ID Number
EPA ID Number

EUREKA REPORTER WESTERN WEB (Continued)

1010313510

Owner/Op start date: 11/27/2005
Owner/Op end date: Not reported

Owner/operator name: EUREKA REPORTER LLC
Owner/operator address: 1900 BENDIXSEN ST NO 2
SAMOA, CA 95564

Owner/operator country: US
Owner/operator telephone: Not reported
Owner/operator email: Not reported
Owner/operator fax: Not reported
Owner/operator extension: Not reported
Legal status: Private
Owner/Operator Type: Owner
Owner/Op start date: 03/15/2005
Owner/Op end date: Not reported

Handler Activities Summary:

U.S. importer of hazardous waste: No
Mixed waste (haz. and radioactive): No
Recycler of hazardous waste: No
Transporter of hazardous waste: No
Treater, storer or disposer of HW: No
Underground injection activity: No
On-site burner exemption: No
Furnace exemption: No
Used oil fuel burner: No
Used oil processor: No
User oil refiner: No
Used oil fuel marketer to burner: No
Used oil Specification marketer: No
Used oil transfer facility: No
Used oil transporter: No

. Waste code: D001
. Waste name: IGNITABLE WASTE

. Waste code: D018
. Waste name: BENZENE

. Waste code: D039
. Waste name: TETRACHLOROETHYLENE

. Waste code: D040
. Waste name: TRICHLOROETHYLENE

Violation Status: No violations found

B20
NE
< 1/8
0.075 mi.
396 ft.

SIMPSON PAPER CO
1900 BENDIXEN ST
EUREKA, CA 95501

SEMS-ARCHIVE 1003878050
CAD061349619

Site 13 of 17 in cluster B

Relative: SEMS Archive:
Higher Site ID: 900466
EPA ID: CAD061349619
Actual: Cong District: 1
10 ft. FIPS Code: 6023

Map ID
Direction
Distance
Elevation

MAP FINDINGS

Site

Database(s)

EDR ID Number
EPA ID Number

SIMPSON PAPER CO (Continued)

1003878050

FF: N
NPL: Not on the NPL
Non NPL Status: NFRAP-Site does not qualify for the NPL based on existing information

SEMS Archive Detail:

Region: 9
Site ID: 900466
EPA ID: CAD061349619
Site Name: SIMPSON PAPER CO
NPL: N
FF: N
OU: 0
Action Code: VS
Action Name: ARCH SITE
SEQ: 1
Start Date: Not reported
Finish Date: 1988-11-14 00:00:00
Qual: Not reported
Current Action Lead: EPA Perf In-Hse

Region: 9
Site ID: 900466
EPA ID: CAD061349619
Site Name: SIMPSON PAPER CO
NPL: N
FF: N
OU: 0
Action Code: DS
Action Name: DISCVRY
SEQ: 1
Start Date: 1988-02-01 00:00:00
Finish Date: 1988-02-01 00:00:00
Qual: Not reported
Current Action Lead: EPA Perf

Region: 9
Site ID: 900466
EPA ID: CAD061349619
Site Name: SIMPSON PAPER CO
NPL: N
FF: N
OU: 0
Action Code: PA
Action Name: PA
SEQ: 1
Start Date: Not reported
Finish Date: 1988-11-14 00:00:00
Qual: N
Current Action Lead: St Perf

MAP FINDINGS

Map ID
Direction
Distance
Elevation

Site

Database(s)

EDR ID Number
EPA ID Number

B21
NE
< 1/8
0.075 mi.
396 ft.

SIMPSON PAPER/HUMB PULP M
1900 BENDIXSEN
EUREKA FAIRHAVEN, CA 95501

Site 14 of 17 in cluster B

HIST CORTESE **S103064857**
N/A

Relative: HIST CORTESE:
Higher Region: CORTESE
Actual: Facility County Code: 12
10 ft. Reg By: LTNKA
 Reg Id: 1THU055

B22
NE
< 1/8
0.075 mi.
396 ft.

FAIRHAVEN BUSINESS PARK
1900 BENDIXSEN ST
FAIRHAVEN, CA 95546

Site 15 of 17 in cluster B

CPS-SLIC **S105090979**
NPDES **N/A**
CIWQS

Relative: CPS-SLIC:
Higher Region: STATE
Actual: **Facility Status:** **Open - Assessment & Interim Remedial Action**
10 ft. Status Date: 06/22/2017
 Global Id: T0602393111
 Lead Agency: NORTH COAST RWQCB (REGION 1)
 Lead Agency Case Number: Not reported
 Latitude: 40.7902002323607
 Longitude: -124.197081327438
 Case Type: Cleanup Program Site
 Case Worker: RBD
 Local Agency: HUMBOLDT COUNTY LOP
 RB Case Number: 1NHU055
 File Location: Regional Board
 Potential Media Affected: Contaminated Surface / Structure, Other Groundwater (uses other than drinking water), Sediments, Soil, Surface water

 Potential Contaminants of Concern: Chromium, Lead, Nickel, Other Metal, Zinc, Diesel, Waste Oil / Motor / Hydraulic / Lubricating

 Site History: Not reported

[Click here to access the California GeoTracker records for this facility:](#)

NPDES:

Npdes Number: CAS000001
Facility Status: Active
Agency Id: 0
Region: 1
Regulatory Measure Id: 354305
Order No: 97-03-DWQ
Regulatory Measure Type: Enrollee
Place Id: Not reported
WDID: 1 12I021905
Program Type: Industrial
Adoption Date Of Regulatory Measure: Not reported
Effective Date Of Regulatory Measure: 10/31/2008
Expiration Date Of Regulatory Measure: Not reported
Termination Date Of Regulatory Measure: Not reported
Discharge Name: Sequoia Investments X LLC
Discharge Address: PO Box 1028
Discharge City: Eureka
Discharge State: California

Map ID
Direction
Distance
Elevation

MAP FINDINGS

Site

Database(s)

EDR ID Number
EPA ID Number

FAIRHAVEN BUSINESS PARK (Continued)

S105090979

Discharge Zip:	95502
RECEIVED DATE:	Not reported
PROCESSED DATE:	Not reported
STATUS CODE NAME:	Not reported
STATUS DATE:	Not reported
PLACE SIZE:	Not reported
PLACE SIZE UNIT:	Not reported
FACILITY CONTACT NAME:	Not reported
FACILITY CONTACT TITLE:	Not reported
FACILITY CONTACT PHONE:	Not reported
FACILITY CONTACT PHONE EXT:	Not reported
FACILITY CONTACT EMAIL:	Not reported
OPERATOR NAME:	Not reported
OPERATOR ADDRESS:	Not reported
OPERATOR CITY:	Not reported
OPERATOR STATE:	Not reported
OPERATOR ZIP:	Not reported
OPERATOR CONTACT NAME:	Not reported
OPERATOR CONTACT TITLE:	Not reported
OPERATOR CONTACT PHONE:	Not reported
OPERATOR CONTACT PHONE EXT:	Not reported
OPERATOR CONTACT EMAIL:	Not reported
OPERATOR TYPE:	Not reported
DEVELOPER NAME:	Not reported
DEVELOPER ADDRESS:	Not reported
DEVELOPER CITY:	Not reported
DEVELOPER STATE:	Not reported
DEVELOPER ZIP:	Not reported
DEVELOPER CONTACT NAME:	Not reported
DEVELOPER CONTACT TITLE:	Not reported
CONSTYPE LINEAR UTILITY IND:	Not reported
EMERGENCY PHONE NO:	Not reported
EMERGENCY PHONE EXT:	Not reported
CONSTYPE ABOVE GROUND IND:	Not reported
CONSTYPE BELOW GROUND IND:	Not reported
CONSTYPE CABLE LINE IND:	Not reported
CONSTYPE COMM LINE IND:	Not reported
CONSTYPE COMMERCIAL IND:	Not reported
CONSTYPE ELECTRICAL LINE IND:	Not reported
CONSTYPE GAS LINE IND:	Not reported
CONSTYPE INDUSTRIAL IND:	Not reported
CONSTYPE OTHER DESCRIPTION:	Not reported
CONSTYPE OTHER IND:	Not reported
CONSTYPE RECONS IND:	Not reported
CONSTYPE RESIDENTIAL IND:	Not reported
CONSTYPE TRANSPORT IND:	Not reported
CONSTYPE UTILITY DESCRIPTION:	Not reported
CONSTYPE UTILITY IND:	Not reported
CONSTYPE WATER SEWER IND:	Not reported
DIR DISCHARGE USWATER IND:	Not reported
RECEIVING WATER NAME:	Not reported
CERTIFIER NAME:	Not reported
CERTIFIER TITLE:	Not reported
CERTIFICATION DATE:	Not reported
PRIMARY SIC:	Not reported
SECONDARY SIC:	Not reported
TERTIARY SIC:	Not reported

Map ID
Direction
Distance
Elevation

MAP FINDINGS

Site

Database(s)

EDR ID Number
EPA ID Number

FAIRHAVEN BUSINESS PARK (Continued)

S105090979

Npdes Number:	Not reported
Facility Status:	Not reported
Agency Id:	Not reported
Region:	1
Regulatory Measure Id:	354305
Order No:	Not reported
Regulatory Measure Type:	Industrial
Place Id:	Not reported
WDID:	1 121021905
Program Type:	Not reported
Adoption Date Of Regulatory Measure:	Not reported
Effective Date Of Regulatory Measure:	Not reported
Expiration Date Of Regulatory Measure:	Not reported
Termination Date Of Regulatory Measure:	Not reported
Discharge Name:	Not reported
Discharge Address:	Not reported
Discharge City:	Not reported
Discharge State:	Not reported
Discharge Zip:	Not reported
RECEIVED DATE:	10/24/2008
PROCESSED DATE:	10/31/2008
STATUS CODE NAME:	Active
STATUS DATE:	10/31/2008
PLACE SIZE:	200
PLACE SIZE UNIT:	Acres
FACILITY CONTACT NAME:	Tim Callison
FACILITY CONTACT TITLE:	Not reported
FACILITY CONTACT PHONE:	707-476-2706
FACILITY CONTACT PHONE EXT:	Not reported
FACILITY CONTACT EMAIL:	TCallison@sns.com
OPERATOR NAME:	Sequoia Investments X LLC
OPERATOR ADDRESS:	PO Box 1028
OPERATOR CITY:	Eureka
OPERATOR STATE:	California
OPERATOR ZIP:	95502
OPERATOR CONTACT NAME:	Tim Callison
OPERATOR CONTACT TITLE:	Not reported
OPERATOR CONTACT PHONE:	707-476-2706
OPERATOR CONTACT PHONE EXT:	Not reported
OPERATOR CONTACT EMAIL:	Not reported
OPERATOR TYPE:	Private Business
DEVELOPER NAME:	Not reported
DEVELOPER ADDRESS:	Not reported
DEVELOPER CITY:	Not reported
DEVELOPER STATE:	California
DEVELOPER ZIP:	Not reported
DEVELOPER CONTACT NAME:	Not reported
DEVELOPER CONTACT TITLE:	Not reported
CONSTYPE LINEAR UTILITY IND:	Not reported
EMERGENCY PHONE NO:	Not reported
EMERGENCY PHONE EXT:	Not reported
CONSTYPE ABOVE GROUND IND:	Not reported
CONSTYPE BELOW GROUND IND:	Not reported
CONSTYPE CABLE LINE IND:	Not reported
CONSTYPE COMM LINE IND:	Not reported
CONSTYPE COMMERCIAL IND:	Not reported
CONSTYPE ELECTRICAL LINE IND:	Not reported

Map ID
 Direction
 Distance
 Elevation

MAP FINDINGS

Site

Database(s)

EDR ID Number
 EPA ID Number

FAIRHAVEN BUSINESS PARK (Continued)

S105090979

CONSTYPE GAS LINE IND:	Not reported
CONSTYPE INDUSTRIAL IND:	Not reported
CONSTYPE OTHER DESCRIPTION:	Not reported
CONSTYPE OTHER IND:	Not reported
CONSTYPE RECONS IND:	Not reported
CONSTYPE RESIDENTIAL IND:	Not reported
CONSTYPE TRANSPORT IND:	Not reported
CONSTYPE UTILITY DESCRIPTION:	Not reported
CONSTYPE UTILITY IND:	Not reported
CONSTYPE WATER SEWER IND:	Not reported
DIR DISCHARGE USWATER IND:	N
RECEIVING WATER NAME:	Humboldt Bay
CERTIFIER NAME:	Mike Willcutt
CERTIFIER TITLE:	Vice President
CERTIFICATION DATE:	06-MAY-15
PRIMARY SIC:	2875-Fertilizers, Mixing Only
SECONDARY SIC:	4212-Local Trucking Without Storage
TERTIARY SIC:	4225-General Warehousing and Storage

CIWQS:

Agency:	Sequoia Investments X LLC
Agency Address:	PO Box 1028, Eureka, CA 95502
Place/Project Type:	Industrial - Fertilizers, Mixing Only
SIC/NAICS:	Multiple
Region:	1
Program:	INDSTW
Regulatory Measure Status:	Active
Regulatory Measure Type:	Storm water industrial
Order Number:	2014-0057-DWQ
WDID:	1 12I021905
NPDES Number:	CAS000001
Adoption Date:	Not reported
Effective Date:	10/31/2008
Termination Date:	Not reported
Expiration/Review Date:	Not reported
Design Flow:	Not reported
Major/Minor:	Not reported
Complexity:	Not reported
TTWQ:	Not reported
Enforcement Actions within 5 years:	0
Violations within 5 years:	0
Latitude:	40.79082
Longitude:	-124.19847

B23
NE
 < 1/8
 0.075 mi.
 396 ft.

RANDY JONES TRUCKING
1900 BENDIXSEN RD
SAMOA, CA 95564
Site 16 of 17 in cluster B

LUST S103638257
CUPA Listings N/A

Relative:
Higher
Actual:
10 ft.

LUST:
 Lead Agency: NORTH COAST RWQCB (REGION 1)
 Case Type: LUST Cleanup Site
 Geo Track: http://geotracker.waterboards.ca.gov/profile_report.asp?global_id=T0602300049
 Global Id: T0602300049
 Latitude: 40.7926742
 Longitude: -124.1582564

Map ID
Direction
Distance
Elevation

MAP FINDINGS

Site

Database(s)

EDR ID Number
EPA ID Number

RANDY JONES TRUCKING (Continued)

S103638257

Status: Completed - Case Closed
Status Date: 03/27/1998
Case Worker: ZZZ
RB Case Number: 1THU055
Local Agency: HUMBOLDT COUNTY LOP
File Location: Not reported
Local Case Number: 12055
Potential Media Affect: Aquifer used for drinking water supply
Potential Contaminants of Concern: Gasoline
Site History: Not reported

LUST:

Global Id: T0602300049
Contact Type: Regional Board Caseworker
Contact Name: HUMBOLDT COUNTY LOP CLOSED SITE
Organization Name: NORTH COAST RWQCB (REGION 1)
Address: 5550 SKYLANE BOULEVARD, SUITE A
City: SANTA ROSA
Email: Not reported
Phone Number: Not reported

Global Id: T0602300049
Contact Type: Local Agency Caseworker
Contact Name: Mark Verhey
Organization Name: HUMBOLDT COUNTY LOP
Address: 100 H Street, Suite 100
City: Eureka
Email: mverhey@co.humboldt.ca.us
Phone Number: Not reported

LUST:

Global Id: T0602300049
Action Type: ENFORCEMENT
Date: 03/27/1998
Action: * Historical Enforcement

Global Id: T0602300049
Action Type: Other
Date: 07/29/1988
Action: Leak Discovery

Global Id: T0602300049
Action Type: Other
Date: 07/29/1988
Action: Leak Stopped

Global Id: T0602300049
Action Type: Other
Date: 07/29/1988
Action: Leak Reported

LUST:

Global Id: T0602300049
Status: Open - Case Begin Date
Status Date: 07/29/1988

Global Id: T0602300049

Map ID
Direction
Distance
Elevation

MAP FINDINGS

Site

Database(s)

EDR ID Number
EPA ID Number

RANDY JONES TRUCKING (Continued)

S103638257

Status: Open - Site Assessment
Status Date: 08/22/1988

Global Id: T0602300049
Status: Open - Site Assessment
Status Date: 12/01/1989

Global Id: T0602300049
Status: Open - Remediation
Status Date: 02/05/1998

Global Id: T0602300049
Status: Open - Site Assessment
Status Date: 02/05/1998

Global Id: T0602300049
Status: Open - Verification Monitoring
Status Date: 02/05/1998

Global Id: T0602300049
Status: Completed - Case Closed
Status Date: 03/27/1998

CUPA HUMBOLDT:

Local Site Id: FA0002557
Facility Address 2: Not reported
Program Identifier: CUPA - Hazardous Materials Facility Fee
Program Element Code Desc: 4202 4202 - Hazardous Materials Facility Fee
Permit Status: 02 - Inactive
Latitude: 40.79059
Longitude: -124.1972
CERS ID: 10021831
Facility Status: 05 - CLOSED

Local Site Id: FA0002557
Facility Address 2: Not reported
Program Identifier: CUPA - Response Team Support
Program Element Code Desc: 5056 5056 - HazMat Emergency Response Team Support
Permit Status: 02 - Inactive
Latitude: 40.79059
Longitude: -124.1972
CERS ID: 10021831
Facility Status: 05 - CLOSED

**B24
NE
< 1/8
0.075 mi.
396 ft.**

**AVEN
1900 BENDIXSEN STREET
EUREKA, CA 95501
Site 17 of 17 in cluster B**

**HIST UST U001611213
N/A**

**Relative:
Higher
Actual:
10 ft.**

HIST UST:
File Number: 0002612E
URL: <http://geotracker.waterboards.ca.gov/ustpdfs/pdf/0002612E.pdf>
Region: STATE
Facility ID: 00000001760
Facility Type: Other

Map ID
Direction
Distance
Elevation

MAP FINDINGS

Site

Database(s)

EDR ID Number
EPA ID Number

AVEN (Continued)

U001611213

Other Type: PULP WAREHOUSE
Contact Name: Not reported
Telephone: 7074439771
Owner Name: SIMPSON PAPER COMPANY
Owner Address: ONE POST ST.
Owner City,St,Zip: SAN FRANCISCO, CA 94104&6]
Total Tanks: 0000

Tank Num: 001
Container Num: 1
Year Installed: Not reported
Tank Capacity: 00010000
Tank Used for: PRODUCT
Type of Fuel: DIESEL
Container Construction Thickness: Not reported
Leak Detection: None

[Click here for Geo Tracker PDF:](#)

A25
SSW
< 1/8
0.080 mi.
420 ft.

USCG - STATION HUMBOLDT BAY
200 NEW NAVY BASE RD
SAMOA, CA 95564

Site 3 of 3 in cluster A

AST **S109604313**
CHMIRS **N/A**
CUPA Listings
EMI

Relative:
Higher
Actual:
10 ft.

AST:
Certified Unified Program Agencies: Not reported
Owner: United States Coast Guard
Total Gallons: Not reported
CERSID: 10331290
Facility ID: 12-000-000508
Business Name: USCG - Station Humboldt Bay
Phone: (707) 443-2212
Fax: (707) 269-2541
Mailing Address: 200 New Navy Base Rd
Mailing Address City: Samoa
Mailing Address State: CA
Mailing Address Zip Code: 95564
Operator Name: Officer in Charge
Operator Phone: 707-443-2212
Owner Phone: (707) 443-2212
Owner Mail Address: 200 New Navy Base Rd
Owner State: CA
Owner Zip Code: 95564
Owner Country: United States
Property Owner Name: Not reported
Property Owner Phone: Not reported
Property Owner Mailing Address: Not reported
Property Owner City: Not reported
Property Owner Stat : Not reported
Property Owner Zip Code: Not reported
Property Owner Country: Not reported
EPAID: CA6690390442

CHMIRS:
OES Incident Number: 13-2106
OES notification: 04/08/2013

Map ID
Direction
Distance
Elevation

MAP FINDINGS

Site

Database(s)

EDR ID Number
EPA ID Number

USCG - STATION HUMBOLDT BAY (Continued)

S109604313

OES Date:	Not reported
OES Time:	Not reported
Date Completed:	Not reported
Property Use:	Not reported
Agency Id Number:	Not reported
Agency Incident Number:	Not reported
Time Notified:	Not reported
Time Completed:	Not reported
Surrounding Area:	Not reported
Estimated Temperature:	Not reported
Property Management:	Not reported
More Than Two Substances Involved?:	Not reported
Resp Agncy Personel # Of Decontaminated:	Not reported
Responding Agency Personel # Of Injuries:	Not reported
Responding Agency Personel # Of Fatalities:	Not reported
Others Number Of Decontaminated:	Not reported
Others Number Of Injuries:	Not reported
Others Number Of Fatalities:	Not reported
Vehicle Make/year:	Not reported
Vehicle License Number:	Not reported
Vehicle State:	Not reported
Vehicle Id Number:	Not reported
CA DOT PUC/ICC Number:	Not reported
Company Name:	Not reported
Reporting Officer Name/ID:	Not reported
Report Date:	Not reported
Facility Telephone:	Not reported
Waterway Involved:	Yes
Waterway:	Humboldt Bay
Spill Site:	Ship/Harbor/Port
Cleanup By:	Unknown
Containment:	Not reported
What Happened:	Not reported
Type:	Not reported
Measure:	Unknown
Other:	Not reported
Date/Time:	755
Year:	2013
Agency:	NRC
Incident Date:	4/8/2013
Admin Agency:	Humboldt County Environmental Health
Amount:	Not reported
Contained:	Unknown
Site Type:	Humboldt Bay
E Date:	Not reported
Substance:	Unknown Oil
Quantity Released:	Unknown
Unknown:	Not reported
Substance #2:	Not reported
Substance #3:	Not reported
Evacuations:	Not reported
Number of Injuries:	Not reported
Number of Fatalities:	Not reported
#1 Pipeline:	Not reported
#2 Pipeline:	Not reported
#3 Pipeline:	Not reported
#1 Vessel >= 300 Tons:	Not reported

Map ID
Direction
Distance
Elevation

MAP FINDINGS

Site

Database(s)

EDR ID Number
EPA ID Number

USCG - STATION HUMBOLDT BAY (Continued)

S109604313

#2 Vessel >= 300 Tons:	Not reported
#3 Vessel >= 300 Tons:	Not reported
Evacs:	Not reported
Injuries:	Not reported
Fatals:	Not reported
Comments:	Not reported
Description:	Per NRC Fax: There is an unknown sheen from an unknown source in Humboldt Bay. Sheen color is grayish. Sheen size is 75 Ft X 50 Ft.
OES Incident Number:	12-1649
OES notification:	03/20/2012
OES Date:	Not reported
OES Time:	Not reported
Date Completed:	Not reported
Property Use:	Not reported
Agency Id Number:	Not reported
Agency Incident Number:	Not reported
Time Notified:	Not reported
Time Completed:	Not reported
Surrounding Area:	Not reported
Estimated Temperature:	Not reported
Property Management:	Not reported
More Than Two Substances Involved?:	Not reported
Resp Agncy Personel # Of Decontaminated:	Not reported
Responding Agency Personel # Of Injuries:	Not reported
Responding Agency Personel # Of Fatalities:	Not reported
Others Number Of Decontaminated:	Not reported
Others Number Of Injuries:	Not reported
Others Number Of Fatalities:	Not reported
Vehicle Make/year:	Not reported
Vehicle License Number:	Not reported
Vehicle State:	Not reported
Vehicle Id Number:	Not reported
CA DOT PUC/ICC Number:	Not reported
Company Name:	Not reported
Reporting Officer Name/ID:	Not reported
Report Date:	Not reported
Facility Telephone:	Not reported
Waterway Involved:	Yes
Waterway:	Humboldt Bay
Spill Site:	Military Base
Cleanup By:	Unrecoverable
Containment:	Not reported
What Happened:	Not reported
Type:	Not reported
Measure:	Oz.
Other:	Not reported
Date/Time:	915
Year:	2012
Agency:	NRC
Incident Date:	3/20/2012
Admin Agency:	Humboldt County Environmental Health
Amount:	Not reported
Contained:	Yes
Site Type:	Humboldt Bay
E Date:	Not reported

Map ID
Direction
Distance
Elevation

MAP FINDINGS

Site

Database(s)

EDR ID Number
EPA ID Number

USCG - STATION HUMBOLDT BAY (Continued)

S109604313

Substance:	Oil - Engine
Quantity Released:	0.15
Unknown:	Not reported
Substance #2:	Not reported
Substance #3:	Not reported
Evacuations:	Not reported
Number of Injuries:	Not reported
Number of Fatalities:	Not reported
#1 Pipeline:	Not reported
#2 Pipeline:	Not reported
#3 Pipeline:	Not reported
#1 Vessel >= 300 Tons:	Not reported
#2 Vessel >= 300 Tons:	Not reported
#3 Vessel >= 300 Tons:	Not reported
Evacs:	Not reported
Injuries:	Not reported
Fatals:	Not reported
Comments:	Not reported
Description:	Per NRC: "Caller is reporting a discharge of engine oil from a shop vac that was knocked over. Remedial Actions: Material dissipated."
OES Incident Number:	10-1344
OES notification:	02/23/2010
OES Date:	Not reported
OES Time:	Not reported
Date Completed:	Not reported
Property Use:	Not reported
Agency Id Number:	Not reported
Agency Incident Number:	Not reported
Time Notified:	Not reported
Time Completed:	Not reported
Surrounding Area:	Not reported
Estimated Temperature:	Not reported
Property Management:	Not reported
More Than Two Substances Involved?:	Not reported
Resp Agncy Personnel # Of Decontaminated:	Not reported
Responding Agency Personnel # Of Injuries:	Not reported
Responding Agency Personnel # Of Fatalities:	Not reported
Others Number Of Decontaminated:	Not reported
Others Number Of Injuries:	Not reported
Others Number Of Fatalities:	Not reported
Vehicle Make/year:	Not reported
Vehicle License Number:	Not reported
Vehicle State:	Not reported
Vehicle Id Number:	Not reported
CA DOT PUC/ICC Number:	Not reported
Company Name:	Not reported
Reporting Officer Name/ID:	Not reported
Report Date:	Not reported
Facility Telephone:	Not reported
Waterway Involved:	Yes
Waterway:	Humboldt Bay
Spill Site:	Ship/Harbor/Port
Cleanup By:	Unknown
Containment:	Not reported
What Happened:	Not reported

Map ID
Direction
Distance
Elevation

MAP FINDINGS

Site

Database(s)

EDR ID Number
EPA ID Number

USCG - STATION HUMBOLDT BAY (Continued)

S109604313

Type: Not reported
Measure: Cup(s)
Other: Not reported
Date/Time: 1230
Year: 2010
Agency: NRC
Incident Date: 2/22/2010
Admin Agency: Humboldt County Environmental Health
Amount: Not reported
Contained: Yes
Site Type: Humboldt Bay
E Date: Not reported
Substance: Diesel
Quantity Released: 1
Unknown: Not reported
Substance #2: Not reported
Substance #3: Not reported
Evacuations: Not reported
Number of Injuries: Not reported
Number of Fatalities: Not reported
#1 Pipeline: Not reported
#2 Pipeline: Not reported
#3 Pipeline: Not reported
#1 Vessel >= 300 Tons: Not reported
#2 Vessel >= 300 Tons: Not reported
#3 Vessel >= 300 Tons: Not reported
Evacs: Not reported
Injuries: Not reported
FATALS: Not reported
Comments: Not reported
Description: Caller stated that a fuel tank on a 47 foot motor life boat discharged about 1 cup of diesel fuel into Humboldt Bay. Placed diapers on the spill for clean up.

CUPA HUMBOLDT:

Local Site Id: FA0003498
Facility Address 2: Not reported
Program Identifier: CUPA - SQG
Program Element Code Desc: 4401 4401 - Hazardous Waste Generator (SQG)
Permit Status: 01 - Active
Latitude: 40.77132
Longitude: -124.2149
CERS ID: 10331290
Facility Status: 04 - ACTIVE, EXEMPT FROM BILLING

Local Site Id: FA0003498
Facility Address 2: Not reported
Program Identifier: CUPA - Response Team Support
Program Element Code Desc: 5056 5056 - HazMat Emergency Response Team Support
Permit Status: (none)
Latitude: 40.77132
Longitude: -124.2149
CERS ID: 10331290
Facility Status: 01 - ACTIVE, BILLABLE

Local Site Id: FA0003498

Map ID
Direction
Distance
Elevation

MAP FINDINGS

Site

Database(s)

EDR ID Number
EPA ID Number

USCG - STATION HUMBOLDT BAY (Continued)

S109604313

Facility Address 2: Not reported
Program Identifier: CUPA - Hazardous Materials Facility Fee
Program Element Code Desc: 4202 4202 - Hazardous Materials Facility Fee
Permit Status: (none)
Latitude: 40.77132
Longitude: -124.2149
CERS ID: 10331290
Facility Status: 01 - ACTIVE, BILLABLE

EMI:

Year: 2007
County Code: 12
Air Basin: NC
Facility ID: 940
Air District Name: NCU
SIC Code: 9621
Air District Name: NORTH COAST UNIFIED AQMD
Community Health Air Pollution Info System: Not reported
Consolidated Emission Reporting Rule: Not reported
Total Organic Hydrocarbon Gases Tons/Yr: .0025815704553603442
Reactive Organic Gases Tons/Yr: .00216
Carbon Monoxide Emissions Tons/Yr: .0072
NOX - Oxides of Nitrogen Tons/Yr: .01949
SOX - Oxides of Sulphur Tons/Yr: .0013899
Particulate Matter Tons/Yr: .0012909836065573770
Part. Matter 10 Micrometers and Smlr Tons/Yr: .00126

Year: 2008
County Code: 12
Air Basin: NC
Facility ID: 940
Air District Name: NCU
SIC Code: 9621
Air District Name: NORTH COAST UNIFIED AQMD
Community Health Air Pollution Info System: Not reported
Consolidated Emission Reporting Rule: Not reported
Total Organic Hydrocarbon Gases Tons/Yr: .0005507350304768734
Reactive Organic Gases Tons/Yr: .0004608
Carbon Monoxide Emissions Tons/Yr: .0081782
NOX - Oxides of Nitrogen Tons/Yr: .0127194
SOX - Oxides of Sulphur Tons/Yr: .000004338
Particulate Matter Tons/Yr: .0017453893442622950
Part. Matter 10 Micrometers and Smlr Tons/Yr: .0017035

Year: 2011
County Code: 12
Air Basin: NC
Facility ID: 940
Air District Name: NCU
SIC Code: 9621
Air District Name: NORTH COAST UNIFIED AQMD
Community Health Air Pollution Info System: Not reported
Consolidated Emission Reporting Rule: Not reported
Total Organic Hydrocarbon Gases Tons/Yr: 0.0004110194813
Reactive Organic Gases Tons/Yr: 0.0003439
Carbon Monoxide Emissions Tons/Yr: 0.0061037
NOX - Oxides of Nitrogen Tons/Yr: 0.009493

Map ID
 Direction
 Distance
 Elevation

MAP FINDINGS

Site

Database(s)

EDR ID Number
 EPA ID Number

USCG - STATION HUMBOLDT BAY (Continued)

S109604313

SOX - Oxides of Sulphur Tons/Yr: 3.237e-006
 Particulate Matter Tons/Yr: 0.0013026639344
 Part. Matter 10 Micrometers and Smlr Tons/Yr:0.0012714

Year: 2014
 County Code: 12
 Air Basin: NC
 Facility ID: 817
 Air District Name: NCU
 SIC Code: 9621
 Air District Name: NORTH COAST UNIFIED AQMD
 Community Health Air Pollution Info System: Not reported
 Consolidated Emission Reporting Rule: A
 Total Organic Hydrocarbon Gases Tons/Yr: 0.00039146272055
 Reactive Organic Gases Tons/Yr: 0.0003439
 Carbon Monoxide Emissions Tons/Yr: 0.0061037
 NOX - Oxides of Nitrogen Tons/Yr: 0.009493
 SOX - Oxides of Sulphur Tons/Yr: 3.237e-006
 Particulate Matter Tons/Yr: 0.0013026639344
 Part. Matter 10 Micrometers and Smlr Tons/Yr:0.0012714

Year: 2015
 County Code: 12
 Air Basin: NC
 Facility ID: 817
 Air District Name: NCU
 SIC Code: 9621
 Air District Name: NORTH COAST UNIFIED AQMD
 Community Health Air Pollution Info System: Not reported
 Consolidated Emission Reporting Rule: A
 Total Organic Hydrocarbon Gases Tons/Yr: 0.00039146272055
 Reactive Organic Gases Tons/Yr: 0.0003439
 Carbon Monoxide Emissions Tons/Yr: 0.0061037
 NOX - Oxides of Nitrogen Tons/Yr: 0.009493
 SOX - Oxides of Sulphur Tons/Yr: 3.237e-006
 Particulate Matter Tons/Yr: 0.0013026639344
 Part. Matter 10 Micrometers and Smlr Tons/Yr:0.0012714

D26
WSW
< 1/8
0.091 mi.
483 ft.

SECTION, SEAPLANE, LIGHTER THAN AIR BASE (J09CA726

ENVIROSTOR S107736608
N/A

ARCATA, CA

Site 1 of 3 in cluster D

Relative:
Higher
Actual:
11 ft.

ENVIROSTOR:
 Facility ID: 80001090
 Status: No Further Action
 Status Date: 03/18/2013
 Site Code: Not reported
 Site Type: Military Evaluation
 Site Type Detailed: FUDS
 Acres: 508
 NPL: NO
 Regulatory Agencies: SMBRP
 Lead Agency: SMBRP
 Program Manager: Not reported
 Supervisor: Carrie Tatoian-Cain
 Division Branch: Cleanup Sacramento

Map ID
 Direction
 Distance
 Elevation

MAP FINDINGS

Site

Database(s)

EDR ID Number
 EPA ID Number

SECTION, SEAPLANE, LIGHTER THAN AIR BASE (J09CA7268) (Continued)

S107736608

Assembly: 02
 Senate: 02
 Special Program: Not reported
 Restricted Use: NO
 Site Mgmt Req: NONE SPECIFIED
 Funding: DERA
 Latitude: 40.78
 Longitude: -124.2113
 APN: NONE SPECIFIED
 Past Use: NONE SPECIFIED
 Potential COC: Explosives (UXO, MEC)
 Confirmed COC: NONE SPECIFIED
 Potential Description: NONE SPECIFIED
 Alias Name: SECTION BASE SEAPLANE BASE LIGHTER THAN AIR BASE
 Alias Type: Alternate Name
 Alias Name: CA99799FA12700
 Alias Type: Federal Facility ID
 Alias Name: J09CA7268
 Alias Type: INPR
 Alias Name: 201714
 Alias Type: Envirostor ID Number
 Alias Name: 80001090
 Alias Type: Envirostor ID Number

Completed Info:

Completed Area Name: PROJECT WIDE
 Completed Sub Area Name: Not reported
 Completed Document Type: No Department of Defense Action Indicated (NDAI)
 Completed Date: 08/03/2012
 Comments: This determination is based on information in DTSC s and the Water Boards possession at this time concerning Department of Defense (DoD) activities on the sites listed above. DTSC and the Water Boards reserve the right to address any appropriate environmental or human health related issue, should additional information concerning the environmental condition of these sites become available in the future.
 Not reported

Future Area Name: Not reported
 Future Sub Area Name: Not reported
 Future Document Type: Not reported
 Future Due Date: Not reported
 Schedule Area Name: Not reported
 Schedule Sub Area Name: Not reported
 Schedule Document Type: Not reported
 Schedule Due Date: Not reported
 Schedule Revised Date: Not reported

D27
WSW
 < 1/8
 0.096 mi.
 505 ft.

J09CA7268010-SECTION, SEAPLANE
EUREKA, CA
Site 2 of 3 in cluster D

UXO 1018150321
N/A

Relative:
Higher
Actual:
 11 ft.

UXO:
 DoD Component: FUDS
 Installation Name: SECTION, SEAPLANE, LIGHTER THAN AIR BASE
 Facility Address 2: Not reported
 Site ID: 010EW

Map ID
 Direction
 Distance
 Elevation

MAP FINDINGS

EDR ID Number
 EPA ID Number

J09CA7268010-SECTION, SEAPLANE (Continued)

1018150321

Site Type: Medium/Large Caliber
 Latitude: 40.780000
 Longitude: -124.211389

D28
WSW
< 1/8
0.096 mi.
505 ft.

SECTION, SEAPLANE, LIGHTER THAN AIR BASE

FUDS 1007211600
N/A

EUREKA, CA

Site 3 of 3 in cluster D

Relative:
Higher
Actual:
11 ft.

FUDS:
 EPA Region: 09
 Congressional District: 02
 FUDS Number: J09CA7268
 State: CA
 Facility Name: SECTION, SEAPLANE, LIGHTER THAN AIR BASE
 Fiscal Year: 2013
 City: EUREKA
 Federal Facility ID: CA9799FA127
 Telephone: 916-557-7461
 INST ID: 54102
 County: HUMBOLDT
 RAB: Not reported
 CORPS_DIST: Sacramento District (SPK)
 NPL Status: Not Listed
 CTC: 3.6000000000000001
 Current Owner: Local Government; Private Sector
 Future Prog: Not reported
 Description: Section Base, Seaplane Base and the Lighter than Air Base encompass 508.24 acres and are located on the Samoa Peninsula across Humboldt Bay from the City of Eureka, California. The site is currently owned by the City of Eureka for use as the Eureka Municipal Airport. The city leased a portion of the property to a private resident for use as a bed and breakfast as well as other services. Another portion of the site is currently owned and used for an RV park. This property is known or suspected to contain military munitions and explosives of concern (e.g., unexploded ordnance) and therefore may present an explosive hazard.
 Current Program: Not reported
 History: 478.24 acres were acquired in fee, after a Declaration of Taking was filed on 18 July 1942. 30 acres were acquired by a negotiated lease after a Condemnation Civil Case was dismissed on 1 February 1946. These bases were used as a seaplane base, an airship landing and mooring area, and a seaplane base. There had been a withdrawal of land for transfer to the U.S. Coast Guard dated 24 March 1941, but acreage is unknown. The Coast Guard was put under the command of the Navy on 1 November 1941 for WWII and returned to the Treasury Department in 1 January 1946. On 22 March 1946, these three facilities were declared surplus to the Navy's needs. Use of the Coast Guard Station ended 11 April 1946. The total facility was declared surplus to the War Assets Administration (WAA) by Bureau of Docks letter dated 9 December 1947 and 6 June 1949. An unknown type of ordnance was stored in bunkers located on-site. The doors to these bunkers have been welded shut.
 Latitude Degree: 40
 Latitude Minute: 47
 Latitude Second: 48
 Latitude Direction: N
 Longitude Degree: -124

Map ID
Direction
Distance
Elevation

MAP FINDINGS

Site

Database(s)

EDR ID Number
EPA ID Number

SECTION, SEAPLANE, LIGHTER THAN AIR BASE (Continued)

1007211600

Longitude Minute: 13
Longitude Second: 41
Longitude Direction: E

29
NE
1/8-1/4
0.166 mi.
874 ft.

PACIFIC PULMONARY SERVICES
1900 BENDIXSEN ST STE. 4
SAMOA, CA 95564

CUPA Listings S121611640
N/A

Relative:
Higher
Actual:
9 ft.

CUPA HUMBOLDT:
Local Site Id: FA0002359
Facility Address 2: Not reported
Program Identifier: CUPA - Response Team Support
Program Element Code Desc: 5056 5056 - HazMat Emergency Response Team Support
Permit Status: 02 - Inactive
Latitude: 40.79133
Longitude: -124.1973
CERS ID: 10021690
Facility Status: 05 - CLOSED

30
NNE
1/4-1/2
0.341 mi.
1801 ft.

SIMPSON PAPER COMPANY
FAIRHAVEN PULP MILL
FARIHAVEN, CA

Notify 65 S100179761
N/A

Relative:
Higher
Actual:
25 ft.

NOTIFY 65:
Date Reported: Not reported
Staff Initials: Not reported
Board File Number: Not reported
Facility Type: Not reported
Discharge Date: Not reported
Issue Date: Not reported
Incident Description: Not reported

31
ENE
1/2-1
0.698 mi.
3687 ft.

SIMPSON PLYWOOD MILL (OLD)
DEL NORTE STREET&RAILROAD
EUREKA, CA 93920

Notify 65 S100179317
N/A

Relative:
Lower
Actual:
5 ft.

NOTIFY 65:
Date Reported: Not reported
Staff Initials: Not reported
Board File Number: Not reported
Facility Type: Not reported
Discharge Date: Not reported
Issue Date: Not reported
Incident Description: Not reported

Map ID
Direction
Distance
Elevation

MAP FINDINGS

Site

Database(s)

EDR ID Number
EPA ID Number

E32 PG&E EUREKA 1
NE RAILROAD STREET AND GENEVA
1/2-1 EUREKA, CA 95501

RESPONSE S100180356
ENVIROSTOR N/A

0.791 mi.
4174 ft. Site 1 of 2 in cluster E

Relative:
Lower

RESPONSE:

Actual:
6 ft.

Facility ID: 12490001
Site Type: State Response
Site Type Detail: State Response or NPL
Acres: Not reported
National Priorities List: NO
Cleanup Oversight Agencies: RWQCB 1 - North Coast
Lead Agency Description: RWQCB 1 - North Coast
Project Manager: Not reported
Supervisor: Referred - Not Assigned
Division Branch: Cleanup Berkeley
Site Code: 200256
Site Mgmt. Req.: NONE SPECIFIED
Assembly: 01
Senate: Not reported
Special Program Status: * Town Gas
Status: Refer: RWQCB
Status Date: 03/15/1995
Restricted Use: NO
Funding: Responsible Party
Latitude: 40.79375
Longitude: -124.1851
APN: NONE SPECIFIED
Past Use: NONE SPECIFIED
Potential COC : * CONTAMINATED SOIL * UNSPECIFIED OIL CONTAINING WASTE Lead
Confirmed COC: NONE SPECIFIED
Potential Description: NONE SPECIFIED
Alias Name: PG&E EUREKA #1
Alias Type: Alternate Name
Alias Name: TOWN GAS PLANT - EUREKA #1
Alias Type: Alternate Name
Alias Name: 110033610910
Alias Type: EPA (FRS #)
Alias Name: 200256
Alias Type: Project Code (Site Code)
Alias Name: 12490001
Alias Type: Envirostor ID Number

Completed Info:

Completed Area Name: PROJECT WIDE
Completed Sub Area Name: Not reported
Completed Document Type: Preliminary Endangerment Assessment Report
Completed Date: 04/12/1991
Comments: PG&E IS CONDUCTING A PRELIMINARY EN- DANGERMENT ASSESSMENT (PEA)

Completed Area Name: PROJECT WIDE
Completed Sub Area Name: Not reported
Completed Document Type: Site Screening
Completed Date: 05/18/1987
Comments: SITE SCREENING DONE SITE USE TO BE PART OF A MANUFACTURED GAS PLANT. TAR-LIKE MATERIAL FOUND. ANALYSIS SHOW PNA'S (2800 PPM). SITE ON CERCLIS.

Future Area Name: Not reported

Map ID
Direction
Distance
Elevation

MAP FINDINGS

Site

Database(s)

EDR ID Number
EPA ID Number

PG&E EUREKA 1 (Continued)

S100180356

Future Sub Area Name: Not reported
Future Document Type: Not reported
Future Due Date: Not reported
Schedule Area Name: Not reported
Schedule Sub Area Name: Not reported
Schedule Document Type: Not reported
Schedule Due Date: Not reported
Schedule Revised Date: Not reported

ENVIROSTOR:

Facility ID: 12490001
Status: Refer: RWQCB
Status Date: 03/15/1995
Site Code: 200256
Site Type: State Response
Site Type Detailed: State Response or NPL
Acres: Not reported
NPL: NO
Regulatory Agencies: RWQCB 1 - North Coast
Lead Agency: RWQCB 1 - North Coast
Program Manager: Not reported
Supervisor: Referred - Not Assigned
Division Branch: Cleanup Berkeley
Assembly: 01
Senate: Not reported
Special Program: * Town Gas
Restricted Use: NO
Site Mgmt Req: NONE SPECIFIED
Funding: Responsible Party
Latitude: 40.79375
Longitude: -124.1851
APN: NONE SPECIFIED
Past Use: NONE SPECIFIED
Potential COC: * CONTAMINATED SOIL * UNSPECIFIED OIL CONTAINING WASTE Lead
Confirmed COC: NONE SPECIFIED
Potential Description: NONE SPECIFIED
Alias Name: PG&E EUREKA #1
Alias Type: Alternate Name
Alias Name: TOWN GAS PLANT - EUREKA #1
Alias Type: Alternate Name
Alias Name: 110033610910
Alias Type: EPA (FRS #)
Alias Name: 200256
Alias Type: Project Code (Site Code)
Alias Name: 12490001
Alias Type: Envirostor ID Number

Completed Info:

Completed Area Name: PROJECT WIDE
Completed Sub Area Name: Not reported
Completed Document Type: Preliminary Endangerment Assessment Report
Completed Date: 04/12/1991
Comments: PG&E IS CONDUCTING A PRELIMINARY EN- DANGERMENT ASSESSMENT (PEA)

Completed Area Name: PROJECT WIDE
Completed Sub Area Name: Not reported
Completed Document Type: Site Screening

Map ID
Direction
Distance
Elevation

MAP FINDINGS

Site

Database(s)

EDR ID Number
EPA ID Number

PG&E EUREKA 1 (Continued)

S100180356

Completed Date: 05/18/1987
Comments: SITE SCREENING DONE SITE USE TO BE PART OF A MANUFACTURED GAS PLANT. TAR-LIKE MATERIAL FOUND. ANALYSIS SHOW PNA'S (2800 PPM). SITE ON CERCLIS.

Future Area Name: Not reported
Future Sub Area Name: Not reported
Future Document Type: Not reported
Future Due Date: Not reported
Schedule Area Name: Not reported
Schedule Sub Area Name: Not reported
Schedule Document Type: Not reported
Schedule Due Date: Not reported
Schedule Revised Date: Not reported

**E33
NE
1/2-1
0.833 mi.
4397 ft.
Relative:
Lower
Actual:
6 ft.**

**PG AND E GAS PLANT EUREKA
S SIDE 14TH ST W AND E RR AVE
EUREKA, CA 95501**

Site 2 of 2 in cluster E

Manufactured Gas Plants:
RAILROAD STREET AND GENEVA

**EDR MGP 1008407677
N/A**

Count: 4 records.

ORPHAN SUMMARY

City	EDR ID	Site Name	Site Address	Zip	Database(s)
EUREKA	S105181253	SOUTHERN PACIFIC TRANSPORATION CO	736 4TH/BROADWAY	0	CPS-SLIC
EUREKA	S107537622		AT RAINBOW STORAGE, 4055 BROAD	95503	CDL
EUREKA	1000368649	SIERRA PACIFIC INDUSTRIES	SAMOA RD	95501	ENVIROSTOR
EUREKA	S107541072		VIGO ST, 300 YARDS WEST OF BRO	95501	CDL

GOVERNMENT RECORDS SEARCHED / DATA CURRENCY TRACKING

To maintain currency of the following federal and state databases, EDR contacts the appropriate governmental agency on a monthly or quarterly basis, as required.

Number of Days to Update: Provides confirmation that EDR is reporting records that have been updated within 90 days from the date the government agency made the information available to the public.

STANDARD ENVIRONMENTAL RECORDS

Federal NPL site list

NPL: National Priority List

National Priorities List (Superfund). The NPL is a subset of CERCLIS and identifies over 1,200 sites for priority cleanup under the Superfund Program. NPL sites may encompass relatively large areas. As such, EDR provides polygon coverage for over 1,000 NPL site boundaries produced by EPA's Environmental Photographic Interpretation Center (EPIC) and regional EPA offices.

Date of Government Version: 12/11/2017	Source: EPA
Date Data Arrived at EDR: 12/22/2017	Telephone: N/A
Date Made Active in Reports: 01/05/2018	Last EDR Contact: 05/30/2018
Number of Days to Update: 14	Next Scheduled EDR Contact: 07/16/2018
	Data Release Frequency: Quarterly

NPL Site Boundaries

Sources:

EPA's Environmental Photographic Interpretation Center (EPIC)
Telephone: 202-564-7333

EPA Region 1
Telephone 617-918-1143

EPA Region 6
Telephone: 214-655-6659

EPA Region 3
Telephone 215-814-5418

EPA Region 7
Telephone: 913-551-7247

EPA Region 4
Telephone 404-562-8033

EPA Region 8
Telephone: 303-312-6774

EPA Region 5
Telephone 312-886-6686

EPA Region 9
Telephone: 415-947-4246

EPA Region 10
Telephone 206-553-8665

Proposed NPL: Proposed National Priority List Sites

A site that has been proposed for listing on the National Priorities List through the issuance of a proposed rule in the Federal Register. EPA then accepts public comments on the site, responds to the comments, and places on the NPL those sites that continue to meet the requirements for listing.

Date of Government Version: 12/11/2017	Source: EPA
Date Data Arrived at EDR: 12/22/2017	Telephone: N/A
Date Made Active in Reports: 01/05/2018	Last EDR Contact: 05/30/2018
Number of Days to Update: 14	Next Scheduled EDR Contact: 07/16/2018
	Data Release Frequency: Quarterly

NPL LIENS: Federal Superfund Liens

Federal Superfund Liens. Under the authority granted the USEPA by CERCLA of 1980, the USEPA has the authority to file liens against real property in order to recover remedial action expenditures or when the property owner received notification of potential liability. USEPA compiles a listing of filed notices of Superfund Liens.

Date of Government Version: 10/15/1991	Source: EPA
Date Data Arrived at EDR: 02/02/1994	Telephone: 202-564-4267
Date Made Active in Reports: 03/30/1994	Last EDR Contact: 08/15/2011
Number of Days to Update: 56	Next Scheduled EDR Contact: 11/28/2011
	Data Release Frequency: No Update Planned

GOVERNMENT RECORDS SEARCHED / DATA CURRENCY TRACKING

Federal Delisted NPL site list

Delisted NPL: National Priority List Deletions

The National Oil and Hazardous Substances Pollution Contingency Plan (NCP) establishes the criteria that the EPA uses to delete sites from the NPL. In accordance with 40 CFR 300.425.(e), sites may be deleted from the NPL where no further response is appropriate.

Date of Government Version: 12/11/2017	Source: EPA
Date Data Arrived at EDR: 12/22/2017	Telephone: N/A
Date Made Active in Reports: 01/05/2018	Last EDR Contact: 05/30/2018
Number of Days to Update: 14	Next Scheduled EDR Contact: 07/16/2018
	Data Release Frequency: Quarterly

Federal CERCLIS list

FEDERAL FACILITY: Federal Facility Site Information listing

A listing of National Priority List (NPL) and Base Realignment and Closure (BRAC) sites found in the Comprehensive Environmental Response, Compensation and Liability Information System (CERCLIS) Database where EPA Federal Facilities Restoration and Reuse Office is involved in cleanup activities.

Date of Government Version: 11/07/2016	Source: Environmental Protection Agency
Date Data Arrived at EDR: 01/05/2017	Telephone: 703-603-8704
Date Made Active in Reports: 04/07/2017	Last EDR Contact: 04/06/2018
Number of Days to Update: 92	Next Scheduled EDR Contact: 07/16/2018
	Data Release Frequency: Varies

SEMS: Superfund Enterprise Management System

SEMS (Superfund Enterprise Management System) tracks hazardous waste sites, potentially hazardous waste sites, and remedial activities performed in support of EPA's Superfund Program across the United States. The list was formerly know as CERCLIS, renamed to SEMS by the EPA in 2015. The list contains data on potentially hazardous waste sites that have been reported to the USEPA by states, municipalities, private companies and private persons, pursuant to Section 103 of the Comprehensive Environmental Response, Compensation, and Liability Act (CERCLA). This dataset also contains sites which are either proposed to or on the National Priorities List (NPL) and the sites which are in the screening and assessment phase for possible inclusion on the NPL.

Date of Government Version: 01/09/2018	Source: EPA
Date Data Arrived at EDR: 02/06/2018	Telephone: 800-424-9346
Date Made Active in Reports: 04/13/2018	Last EDR Contact: 05/30/2018
Number of Days to Update: 66	Next Scheduled EDR Contact: 07/30/2018
	Data Release Frequency: Quarterly

Federal CERCLIS NFRAP site list

SEMS-ARCHIVE: Superfund Enterprise Management System Archive

GOVERNMENT RECORDS SEARCHED / DATA CURRENCY TRACKING

SEMS-ARCHIVE (Superfund Enterprise Management System Archive) tracks sites that have no further interest under the Federal Superfund Program based on available information. The list was formerly known as the CERCLIS-NFRAP, renamed to SEMS ARCHIVE by the EPA in 2015. EPA may perform a minimal level of assessment work at a site while it is archived if site conditions change and/or new information becomes available. Archived sites have been removed and archived from the inventory of SEMS sites. Archived status indicates that, to the best of EPA's knowledge, assessment at a site has been completed and that EPA has determined no further steps will be taken to list the site on the National Priorities List (NPL), unless information indicates this decision was not appropriate or other considerations require a recommendation for listing at a later time. The decision does not necessarily mean that there is no hazard associated with a given site; it only means that, based upon available information, the location is not judged to be potential NPL site.

Date of Government Version: 01/09/2018	Source: EPA
Date Data Arrived at EDR: 02/06/2018	Telephone: 800-424-9346
Date Made Active in Reports: 04/13/2018	Last EDR Contact: 05/30/2018
Number of Days to Update: 66	Next Scheduled EDR Contact: 07/30/2018
	Data Release Frequency: Quarterly

Federal RCRA CORRACTS facilities list

CORRACTS: Corrective Action Report

CORRACTS identifies hazardous waste handlers with RCRA corrective action activity.

Date of Government Version: 12/11/2017	Source: EPA
Date Data Arrived at EDR: 12/26/2017	Telephone: 800-424-9346
Date Made Active in Reports: 02/09/2018	Last EDR Contact: 03/28/2018
Number of Days to Update: 45	Next Scheduled EDR Contact: 07/09/2018
	Data Release Frequency: Quarterly

Federal RCRA non-CORRACTS TSD facilities list

RCRA-TSDF: RCRA - Treatment, Storage and Disposal

RCRAInfo is EPA's comprehensive information system, providing access to data supporting the Resource Conservation and Recovery Act (RCRA) of 1976 and the Hazardous and Solid Waste Amendments (HSWA) of 1984. The database includes selective information on sites which generate, transport, store, treat and/or dispose of hazardous waste as defined by the Resource Conservation and Recovery Act (RCRA). Transporters are individuals or entities that move hazardous waste from the generator offsite to a facility that can recycle, treat, store, or dispose of the waste. TSDFs treat, store, or dispose of the waste.

Date of Government Version: 12/11/2017	Source: Environmental Protection Agency
Date Data Arrived at EDR: 12/26/2017	Telephone: (415) 495-8895
Date Made Active in Reports: 02/09/2018	Last EDR Contact: 03/28/2018
Number of Days to Update: 45	Next Scheduled EDR Contact: 07/09/2018
	Data Release Frequency: Quarterly

Federal RCRA generators list

RCRA-LQG: RCRA - Large Quantity Generators

RCRAInfo is EPA's comprehensive information system, providing access to data supporting the Resource Conservation and Recovery Act (RCRA) of 1976 and the Hazardous and Solid Waste Amendments (HSWA) of 1984. The database includes selective information on sites which generate, transport, store, treat and/or dispose of hazardous waste as defined by the Resource Conservation and Recovery Act (RCRA). Large quantity generators (LQGs) generate over 1,000 kilograms (kg) of hazardous waste, or over 1 kg of acutely hazardous waste per month.

Date of Government Version: 12/11/2017	Source: Environmental Protection Agency
Date Data Arrived at EDR: 12/26/2017	Telephone: (415) 495-8895
Date Made Active in Reports: 02/09/2018	Last EDR Contact: 03/28/2018
Number of Days to Update: 45	Next Scheduled EDR Contact: 07/09/2018
	Data Release Frequency: Quarterly

GOVERNMENT RECORDS SEARCHED / DATA CURRENCY TRACKING

RCRA-SQG: RCRA - Small Quantity Generators

RCRAInfo is EPA's comprehensive information system, providing access to data supporting the Resource Conservation and Recovery Act (RCRA) of 1976 and the Hazardous and Solid Waste Amendments (HSWA) of 1984. The database includes selective information on sites which generate, transport, store, treat and/or dispose of hazardous waste as defined by the Resource Conservation and Recovery Act (RCRA). Small quantity generators (SQGs) generate between 100 kg and 1,000 kg of hazardous waste per month.

Date of Government Version: 12/11/2017	Source: Environmental Protection Agency
Date Data Arrived at EDR: 12/26/2017	Telephone: (415) 495-8895
Date Made Active in Reports: 02/09/2018	Last EDR Contact: 03/28/2018
Number of Days to Update: 45	Next Scheduled EDR Contact: 07/09/2018
	Data Release Frequency: Quarterly

RCRA-CESQG: RCRA - Conditionally Exempt Small Quantity Generators

RCRAInfo is EPA's comprehensive information system, providing access to data supporting the Resource Conservation and Recovery Act (RCRA) of 1976 and the Hazardous and Solid Waste Amendments (HSWA) of 1984. The database includes selective information on sites which generate, transport, store, treat and/or dispose of hazardous waste as defined by the Resource Conservation and Recovery Act (RCRA). Conditionally exempt small quantity generators (CESQGs) generate less than 100 kg of hazardous waste, or less than 1 kg of acutely hazardous waste per month.

Date of Government Version: 12/11/2017	Source: Environmental Protection Agency
Date Data Arrived at EDR: 12/26/2017	Telephone: (415) 495-8895
Date Made Active in Reports: 02/09/2018	Last EDR Contact: 03/28/2018
Number of Days to Update: 45	Next Scheduled EDR Contact: 07/09/2018
	Data Release Frequency: Quarterly

Federal institutional controls / engineering controls registries

LUCIS: Land Use Control Information System

LUCIS contains records of land use control information pertaining to the former Navy Base Realignment and Closure properties.

Date of Government Version: 02/16/2018	Source: Department of the Navy
Date Data Arrived at EDR: 02/22/2018	Telephone: 843-820-7326
Date Made Active in Reports: 05/11/2018	Last EDR Contact: 05/09/2018
Number of Days to Update: 78	Next Scheduled EDR Contact: 08/27/2018
	Data Release Frequency: Varies

US ENG CONTROLS: Engineering Controls Sites List

A listing of sites with engineering controls in place. Engineering controls include various forms of caps, building foundations, liners, and treatment methods to create pathway elimination for regulated substances to enter environmental media or effect human health.

Date of Government Version: 02/13/2018	Source: Environmental Protection Agency
Date Data Arrived at EDR: 02/27/2018	Telephone: 703-603-0695
Date Made Active in Reports: 05/11/2018	Last EDR Contact: 05/29/2018
Number of Days to Update: 73	Next Scheduled EDR Contact: 09/10/2018
	Data Release Frequency: Varies

US INST CONTROL: Sites with Institutional Controls

A listing of sites with institutional controls in place. Institutional controls include administrative measures, such as groundwater use restrictions, construction restrictions, property use restrictions, and post remediation care requirements intended to prevent exposure to contaminants remaining on site. Deed restrictions are generally required as part of the institutional controls.

Date of Government Version: 02/13/2018	Source: Environmental Protection Agency
Date Data Arrived at EDR: 02/27/2018	Telephone: 703-603-0695
Date Made Active in Reports: 05/11/2018	Last EDR Contact: 05/29/2018
Number of Days to Update: 73	Next Scheduled EDR Contact: 09/10/2018
	Data Release Frequency: Varies

GOVERNMENT RECORDS SEARCHED / DATA CURRENCY TRACKING

Federal ERNS list

ERNS: Emergency Response Notification System

Emergency Response Notification System. ERNS records and stores information on reported releases of oil and hazardous substances.

Date of Government Version: 01/16/2018

Date Data Arrived at EDR: 01/19/2018

Date Made Active in Reports: 03/23/2018

Number of Days to Update: 63

Source: National Response Center, United States Coast Guard

Telephone: 202-267-2180

Last EDR Contact: 03/27/2018

Next Scheduled EDR Contact: 07/09/2018

Data Release Frequency: Quarterly

State- and tribal - equivalent NPL

RESPONSE: State Response Sites

Identifies confirmed release sites where DTSC is involved in remediation, either in a lead or oversight capacity. These confirmed release sites are generally high-priority and high potential risk.

Date of Government Version: 01/30/2018

Date Data Arrived at EDR: 01/31/2018

Date Made Active in Reports: 03/19/2018

Number of Days to Update: 47

Source: Department of Toxic Substances Control

Telephone: 916-323-3400

Last EDR Contact: 05/02/2018

Next Scheduled EDR Contact: 08/13/2018

Data Release Frequency: Quarterly

State- and tribal - equivalent CERCLIS

ENVIROSTOR: EnviroStor Database

The Department of Toxic Substances Control's (DTSC's) Site Mitigation and Brownfields Reuse Program's (SMBRP's) EnviroStor database identifies sites that have known contamination or sites for which there may be reasons to investigate further. The database includes the following site types: Federal Superfund sites (National Priorities List (NPL)); State Response, including Military Facilities and State Superfund; Voluntary Cleanup; and School sites. EnviroStor provides similar information to the information that was available in CalSites, and provides additional site information, including, but not limited to, identification of formerly-contaminated properties that have been released for reuse, properties where environmental deed restrictions have been recorded to prevent inappropriate land uses, and risk characterization information that is used to assess potential impacts to public health and the environment at contaminated sites.

Date of Government Version: 01/30/2018

Date Data Arrived at EDR: 01/31/2018

Date Made Active in Reports: 03/19/2018

Number of Days to Update: 47

Source: Department of Toxic Substances Control

Telephone: 916-323-3400

Last EDR Contact: 05/02/2018

Next Scheduled EDR Contact: 08/13/2018

Data Release Frequency: Quarterly

State and tribal landfill and/or solid waste disposal site lists

SWF/LF (SWIS): Solid Waste Information System

Active, Closed and Inactive Landfills. SWF/LF records typically contain an inventory of solid waste disposal facilities or landfills. These may be active or inactive facilities or open dumps that failed to meet RCRA Section 4004 criteria for solid waste landfills or disposal sites.

Date of Government Version: 02/12/2018

Date Data Arrived at EDR: 02/14/2018

Date Made Active in Reports: 04/03/2018

Number of Days to Update: 48

Source: Department of Resources Recycling and Recovery

Telephone: 916-341-6320

Last EDR Contact: 05/16/2018

Next Scheduled EDR Contact: 08/27/2018

Data Release Frequency: Quarterly

State and tribal leaking storage tank lists

GOVERNMENT RECORDS SEARCHED / DATA CURRENCY TRACKING

LUST REG 7: Leaking Underground Storage Tank Case Listing

Leaking Underground Storage Tank locations. Imperial, Riverside, San Diego, Santa Barbara counties.

Date of Government Version: 02/26/2004	Source: California Regional Water Quality Control Board Colorado River Basin Region (7)
Date Data Arrived at EDR: 02/26/2004	Telephone: 760-776-8943
Date Made Active in Reports: 03/24/2004	Last EDR Contact: 08/01/2011
Number of Days to Update: 27	Next Scheduled EDR Contact: 11/14/2011
	Data Release Frequency: No Update Planned

LUST: Leaking Underground Fuel Tank Report (GEOTRACKER)

Leaking Underground Storage Tank (LUST) Sites included in GeoTracker. GeoTracker is the Water Boards data management system for sites that impact, or have the potential to impact, water quality in California, with emphasis on groundwater.

Date of Government Version: 03/12/2018	Source: State Water Resources Control Board
Date Data Arrived at EDR: 03/14/2018	Telephone: see region list
Date Made Active in Reports: 03/21/2018	Last EDR Contact: 03/14/2018
Number of Days to Update: 7	Next Scheduled EDR Contact: 06/25/2018
	Data Release Frequency: Quarterly

LUST REG 9: Leaking Underground Storage Tank Report

Orange, Riverside, San Diego counties. For more current information, please refer to the State Water Resources Control Board's LUST database.

Date of Government Version: 03/01/2001	Source: California Regional Water Quality Control Board San Diego Region (9)
Date Data Arrived at EDR: 04/23/2001	Telephone: 858-637-5595
Date Made Active in Reports: 05/21/2001	Last EDR Contact: 09/26/2011
Number of Days to Update: 28	Next Scheduled EDR Contact: 01/09/2012
	Data Release Frequency: No Update Planned

LUST REG 8: Leaking Underground Storage Tanks

California Regional Water Quality Control Board Santa Ana Region (8). For more current information, please refer to the State Water Resources Control Board's LUST database.

Date of Government Version: 02/14/2005	Source: California Regional Water Quality Control Board Santa Ana Region (8)
Date Data Arrived at EDR: 02/15/2005	Telephone: 909-782-4496
Date Made Active in Reports: 03/28/2005	Last EDR Contact: 08/15/2011
Number of Days to Update: 41	Next Scheduled EDR Contact: 11/28/2011
	Data Release Frequency: Varies

LUST REG 6V: Leaking Underground Storage Tank Case Listing

Leaking Underground Storage Tank locations. Inyo, Kern, Los Angeles, Mono, San Bernardino counties.

Date of Government Version: 06/07/2005	Source: California Regional Water Quality Control Board Victorville Branch Office (6)
Date Data Arrived at EDR: 06/07/2005	Telephone: 760-241-7365
Date Made Active in Reports: 06/29/2005	Last EDR Contact: 09/12/2011
Number of Days to Update: 22	Next Scheduled EDR Contact: 12/26/2011
	Data Release Frequency: No Update Planned

LUST REG 6L: Leaking Underground Storage Tank Case Listing

For more current information, please refer to the State Water Resources Control Board's LUST database.

Date of Government Version: 09/09/2003	Source: California Regional Water Quality Control Board Lahontan Region (6)
Date Data Arrived at EDR: 09/10/2003	Telephone: 530-542-5572
Date Made Active in Reports: 10/07/2003	Last EDR Contact: 09/12/2011
Number of Days to Update: 27	Next Scheduled EDR Contact: 12/26/2011
	Data Release Frequency: No Update Planned

LUST REG 5: Leaking Underground Storage Tank Database

Leaking Underground Storage Tank locations. Alameda, Alpine, Amador, Butte, Colusa, Contra Costa, Calveras, El Dorado, Fresno, Glenn, Kern, Kings, Lake, Lassen, Madera, Mariposa, Merced, Modoc, Napa, Nevada, Placer, Plumas, Sacramento, San Joaquin, Shasta, Solano, Stanislaus, Sutter, Tehama, Tulare, Tuolumne, Yolo, Yuba counties.

GOVERNMENT RECORDS SEARCHED / DATA CURRENCY TRACKING

Date of Government Version: 07/01/2008
Date Data Arrived at EDR: 07/22/2008
Date Made Active in Reports: 07/31/2008
Number of Days to Update: 9

Source: California Regional Water Quality Control Board Central Valley Region (5)
Telephone: 916-464-4834
Last EDR Contact: 07/01/2011
Next Scheduled EDR Contact: 10/17/2011
Data Release Frequency: No Update Planned

LUST REG 4: Underground Storage Tank Leak List

Los Angeles, Ventura counties. For more current information, please refer to the State Water Resources Control Board's LUST database.

Date of Government Version: 09/07/2004
Date Data Arrived at EDR: 09/07/2004
Date Made Active in Reports: 10/12/2004
Number of Days to Update: 35

Source: California Regional Water Quality Control Board Los Angeles Region (4)
Telephone: 213-576-6710
Last EDR Contact: 09/06/2011
Next Scheduled EDR Contact: 12/19/2011
Data Release Frequency: No Update Planned

LUST REG 3: Leaking Underground Storage Tank Database

Leaking Underground Storage Tank locations. Monterey, San Benito, San Luis Obispo, Santa Barbara, Santa Cruz counties.

Date of Government Version: 05/19/2003
Date Data Arrived at EDR: 05/19/2003
Date Made Active in Reports: 06/02/2003
Number of Days to Update: 14

Source: California Regional Water Quality Control Board Central Coast Region (3)
Telephone: 805-542-4786
Last EDR Contact: 07/18/2011
Next Scheduled EDR Contact: 10/31/2011
Data Release Frequency: No Update Planned

LUST REG 2: Fuel Leak List

Leaking Underground Storage Tank locations. Alameda, Contra Costa, Marin, Napa, San Francisco, San Mateo, Santa Clara, Solano, Sonoma counties.

Date of Government Version: 09/30/2004
Date Data Arrived at EDR: 10/20/2004
Date Made Active in Reports: 11/19/2004
Number of Days to Update: 30

Source: California Regional Water Quality Control Board San Francisco Bay Region (2)
Telephone: 510-622-2433
Last EDR Contact: 09/19/2011
Next Scheduled EDR Contact: 01/02/2012
Data Release Frequency: Quarterly

LUST REG 1: Active Toxic Site Investigation

Del Norte, Humboldt, Lake, Mendocino, Modoc, Siskiyou, Sonoma, Trinity counties. For more current information, please refer to the State Water Resources Control Board's LUST database.

Date of Government Version: 02/01/2001
Date Data Arrived at EDR: 02/28/2001
Date Made Active in Reports: 03/29/2001
Number of Days to Update: 29

Source: California Regional Water Quality Control Board North Coast (1)
Telephone: 707-570-3769
Last EDR Contact: 08/01/2011
Next Scheduled EDR Contact: 11/14/2011
Data Release Frequency: No Update Planned

INDIAN LUST R8: Leaking Underground Storage Tanks on Indian Land

LUSTs on Indian land in Colorado, Montana, North Dakota, South Dakota, Utah and Wyoming.

Date of Government Version: 10/12/2017
Date Data Arrived at EDR: 01/23/2018
Date Made Active in Reports: 04/13/2018
Number of Days to Update: 80

Source: EPA Region 8
Telephone: 303-312-6271
Last EDR Contact: 05/18/2018
Next Scheduled EDR Contact: 08/06/2018
Data Release Frequency: Varies

INDIAN LUST R9: Leaking Underground Storage Tanks on Indian Land

LUSTs on Indian land in Arizona, California, New Mexico and Nevada

Date of Government Version: 09/30/2017
Date Data Arrived at EDR: 01/23/2018
Date Made Active in Reports: 04/13/2018
Number of Days to Update: 80

Source: Environmental Protection Agency
Telephone: 415-972-3372
Last EDR Contact: 05/18/2018
Next Scheduled EDR Contact: 08/06/2018
Data Release Frequency: Varies

GOVERNMENT RECORDS SEARCHED / DATA CURRENCY TRACKING

INDIAN LUST R10: Leaking Underground Storage Tanks on Indian Land
LUSTs on Indian land in Alaska, Idaho, Oregon and Washington.

Date of Government Version: 10/24/2017	Source: EPA Region 10
Date Data Arrived at EDR: 01/23/2018	Telephone: 206-553-2857
Date Made Active in Reports: 04/13/2018	Last EDR Contact: 05/18/2018
Number of Days to Update: 80	Next Scheduled EDR Contact: 08/06/2018
	Data Release Frequency: Varies

INDIAN LUST R1: Leaking Underground Storage Tanks on Indian Land
A listing of leaking underground storage tank locations on Indian Land.

Date of Government Version: 10/14/2017	Source: EPA Region 1
Date Data Arrived at EDR: 01/23/2018	Telephone: 617-918-1313
Date Made Active in Reports: 04/13/2018	Last EDR Contact: 05/18/2018
Number of Days to Update: 80	Next Scheduled EDR Contact: 08/06/2018
	Data Release Frequency: Varies

INDIAN LUST R4: Leaking Underground Storage Tanks on Indian Land
LUSTs on Indian land in Florida, Mississippi and North Carolina.

Date of Government Version: 10/14/2017	Source: EPA Region 4
Date Data Arrived at EDR: 01/23/2018	Telephone: 404-562-8677
Date Made Active in Reports: 04/13/2018	Last EDR Contact: 05/16/2018
Number of Days to Update: 80	Next Scheduled EDR Contact: 08/06/2018
	Data Release Frequency: Varies

INDIAN LUST R6: Leaking Underground Storage Tanks on Indian Land
LUSTs on Indian land in New Mexico and Oklahoma.

Date of Government Version: 01/06/2018	Source: EPA Region 6
Date Data Arrived at EDR: 01/23/2018	Telephone: 214-665-6597
Date Made Active in Reports: 04/13/2018	Last EDR Contact: 05/18/2018
Number of Days to Update: 80	Next Scheduled EDR Contact: 08/06/2018
	Data Release Frequency: Varies

INDIAN LUST R5: Leaking Underground Storage Tanks on Indian Land
Leaking underground storage tanks located on Indian Land in Michigan, Minnesota and Wisconsin.

Date of Government Version: 10/16/2017	Source: EPA, Region 5
Date Data Arrived at EDR: 01/23/2018	Telephone: 312-886-7439
Date Made Active in Reports: 04/13/2018	Last EDR Contact: 05/18/2018
Number of Days to Update: 80	Next Scheduled EDR Contact: 08/06/2018
	Data Release Frequency: Varies

INDIAN LUST R7: Leaking Underground Storage Tanks on Indian Land
LUSTs on Indian land in Iowa, Kansas, and Nebraska

Date of Government Version: 10/12/2017	Source: EPA Region 7
Date Data Arrived at EDR: 01/23/2018	Telephone: 913-551-7003
Date Made Active in Reports: 04/13/2018	Last EDR Contact: 05/18/2018
Number of Days to Update: 80	Next Scheduled EDR Contact: 08/06/2018
	Data Release Frequency: Varies

CPS-SLIC: Statewide SLIC Cases (GEOTRACKER)

Cleanup Program Sites (CPS; also known as Site Cleanups [SC] and formerly known as Spills, Leaks, Investigations, and Cleanups [SLIC] sites) included in GeoTracker. GeoTracker is the Water Boards data management system for sites that impact, or have the potential to impact, water quality in California, with emphasis on groundwater.

Date of Government Version: 03/12/2018	Source: State Water Resources Control Board
Date Data Arrived at EDR: 03/14/2018	Telephone: 866-480-1028
Date Made Active in Reports: 03/21/2018	Last EDR Contact: 12/12/2018
Number of Days to Update: 7	Next Scheduled EDR Contact: 06/25/2018
	Data Release Frequency: Varies

GOVERNMENT RECORDS SEARCHED / DATA CURRENCY TRACKING

SLIC REG 1: Active Toxic Site Investigations

The SLIC (Spills, Leaks, Investigations and Cleanup) program is designed to protect and restore water quality from spills, leaks, and similar discharges.

Date of Government Version: 04/03/2003
Date Data Arrived at EDR: 04/07/2003
Date Made Active in Reports: 04/25/2003
Number of Days to Update: 18

Source: California Regional Water Quality Control Board, North Coast Region (1)
Telephone: 707-576-2220
Last EDR Contact: 08/01/2011
Next Scheduled EDR Contact: 11/14/2011
Data Release Frequency: No Update Planned

SLIC REG 2: Spills, Leaks, Investigation & Cleanup Cost Recovery Listing

The SLIC (Spills, Leaks, Investigations and Cleanup) program is designed to protect and restore water quality from spills, leaks, and similar discharges.

Date of Government Version: 09/30/2004
Date Data Arrived at EDR: 10/20/2004
Date Made Active in Reports: 11/19/2004
Number of Days to Update: 30

Source: Regional Water Quality Control Board San Francisco Bay Region (2)
Telephone: 510-286-0457
Last EDR Contact: 09/19/2011
Next Scheduled EDR Contact: 01/02/2012
Data Release Frequency: Quarterly

SLIC REG 3: Spills, Leaks, Investigation & Cleanup Cost Recovery Listing

The SLIC (Spills, Leaks, Investigations and Cleanup) program is designed to protect and restore water quality from spills, leaks, and similar discharges.

Date of Government Version: 05/18/2006
Date Data Arrived at EDR: 05/18/2006
Date Made Active in Reports: 06/15/2006
Number of Days to Update: 28

Source: California Regional Water Quality Control Board Central Coast Region (3)
Telephone: 805-549-3147
Last EDR Contact: 07/18/2011
Next Scheduled EDR Contact: 10/31/2011
Data Release Frequency: Semi-Annually

SLIC REG 4: Spills, Leaks, Investigation & Cleanup Cost Recovery Listing

The SLIC (Spills, Leaks, Investigations and Cleanup) program is designed to protect and restore water quality from spills, leaks, and similar discharges.

Date of Government Version: 11/17/2004
Date Data Arrived at EDR: 11/18/2004
Date Made Active in Reports: 01/04/2005
Number of Days to Update: 47

Source: Region Water Quality Control Board Los Angeles Region (4)
Telephone: 213-576-6600
Last EDR Contact: 07/01/2011
Next Scheduled EDR Contact: 10/17/2011
Data Release Frequency: Varies

SLIC REG 5: Spills, Leaks, Investigation & Cleanup Cost Recovery Listing

The SLIC (Spills, Leaks, Investigations and Cleanup) program is designed to protect and restore water quality from spills, leaks, and similar discharges.

Date of Government Version: 04/01/2005
Date Data Arrived at EDR: 04/05/2005
Date Made Active in Reports: 04/21/2005
Number of Days to Update: 16

Source: Regional Water Quality Control Board Central Valley Region (5)
Telephone: 916-464-3291
Last EDR Contact: 09/12/2011
Next Scheduled EDR Contact: 12/26/2011
Data Release Frequency: Semi-Annually

SLIC REG 6V: Spills, Leaks, Investigation & Cleanup Cost Recovery Listing

The SLIC (Spills, Leaks, Investigations and Cleanup) program is designed to protect and restore water quality from spills, leaks, and similar discharges.

Date of Government Version: 05/24/2005
Date Data Arrived at EDR: 05/25/2005
Date Made Active in Reports: 06/16/2005
Number of Days to Update: 22

Source: Regional Water Quality Control Board, Victorville Branch
Telephone: 619-241-6583
Last EDR Contact: 08/15/2011
Next Scheduled EDR Contact: 11/28/2011
Data Release Frequency: Semi-Annually

GOVERNMENT RECORDS SEARCHED / DATA CURRENCY TRACKING

SLIC REG 6L: SLIC Sites

The SLIC (Spills, Leaks, Investigations and Cleanup) program is designed to protect and restore water quality from spills, leaks, and similar discharges.

Date of Government Version: 09/07/2004
Date Data Arrived at EDR: 09/07/2004
Date Made Active in Reports: 10/12/2004
Number of Days to Update: 35

Source: California Regional Water Quality Control Board, Lahontan Region
Telephone: 530-542-5574
Last EDR Contact: 08/15/2011
Next Scheduled EDR Contact: 11/28/2011
Data Release Frequency: No Update Planned

SLIC REG 7: SLIC List

The SLIC (Spills, Leaks, Investigations and Cleanup) program is designed to protect and restore water quality from spills, leaks, and similar discharges.

Date of Government Version: 11/24/2004
Date Data Arrived at EDR: 11/29/2004
Date Made Active in Reports: 01/04/2005
Number of Days to Update: 36

Source: California Regional Quality Control Board, Colorado River Basin Region
Telephone: 760-346-7491
Last EDR Contact: 08/01/2011
Next Scheduled EDR Contact: 11/14/2011
Data Release Frequency: No Update Planned

SLIC REG 8: Spills, Leaks, Investigation & Cleanup Cost Recovery Listing

The SLIC (Spills, Leaks, Investigations and Cleanup) program is designed to protect and restore water quality from spills, leaks, and similar discharges.

Date of Government Version: 04/03/2008
Date Data Arrived at EDR: 04/03/2008
Date Made Active in Reports: 04/14/2008
Number of Days to Update: 11

Source: California Region Water Quality Control Board Santa Ana Region (8)
Telephone: 951-782-3298
Last EDR Contact: 09/12/2011
Next Scheduled EDR Contact: 12/26/2011
Data Release Frequency: Semi-Annually

SLIC REG 9: Spills, Leaks, Investigation & Cleanup Cost Recovery Listing

The SLIC (Spills, Leaks, Investigations and Cleanup) program is designed to protect and restore water quality from spills, leaks, and similar discharges.

Date of Government Version: 09/10/2007
Date Data Arrived at EDR: 09/11/2007
Date Made Active in Reports: 09/28/2007
Number of Days to Update: 17

Source: California Regional Water Quality Control Board San Diego Region (9)
Telephone: 858-467-2980
Last EDR Contact: 08/08/2011
Next Scheduled EDR Contact: 11/21/2011
Data Release Frequency: Annually

State and tribal registered storage tank lists

FEMA UST: Underground Storage Tank Listing

A listing of all FEMA owned underground storage tanks.

Date of Government Version: 05/15/2017
Date Data Arrived at EDR: 05/30/2017
Date Made Active in Reports: 10/13/2017
Number of Days to Update: 136

Source: FEMA
Telephone: 202-646-5797
Last EDR Contact: 04/13/2018
Next Scheduled EDR Contact: 07/23/2018
Data Release Frequency: Varies

UST CLOSURE: Proposed Closure of Underground Storage Tank (UST) Cases

UST cases that are being considered for closure by either the State Water Resources Control Board or the Executive Director have been posted for a 60-day public comment period. UST Case Closures being proposed for consideration by the State Water Resources Control Board. These are primarily UST cases that meet closure criteria under the decisional framework in State Water Board Resolution No. 92-49 and other Board orders. UST Case Closures proposed for consideration by the Executive Director pursuant to State Water Board Resolution No. 2012-0061. These are cases that meet the criteria of the Low-Threat UST Case Closure Policy. UST Case Closure Review Denials and Approved Orders.

GOVERNMENT RECORDS SEARCHED / DATA CURRENCY TRACKING

Date of Government Version: 03/08/2018
Date Data Arrived at EDR: 03/14/2018
Date Made Active in Reports: 05/04/2018
Number of Days to Update: 51

Source: State Water Resources Control Board
Telephone: 916-327-7844
Last EDR Contact: 03/14/2018
Next Scheduled EDR Contact: 06/25/2018
Data Release Frequency: Varies

MILITARY UST SITES: Military UST Sites (GEOTRACKER)

Military ust sites

Date of Government Version: 03/12/2018
Date Data Arrived at EDR: 03/14/2018
Date Made Active in Reports: 05/04/2018
Number of Days to Update: 51

Source: State Water Resources Control Board
Telephone: 866-480-1028
Last EDR Contact: 12/12/2018
Next Scheduled EDR Contact: 06/25/2018
Data Release Frequency: Varies

UST: Active UST Facilities

Active UST facilities gathered from the local regulatory agencies

Date of Government Version: 03/12/2018
Date Data Arrived at EDR: 03/14/2018
Date Made Active in Reports: 03/29/2018
Number of Days to Update: 15

Source: SWRCB
Telephone: 916-341-5851
Last EDR Contact: 03/14/2018
Next Scheduled EDR Contact: 06/25/2018
Data Release Frequency: Semi-Annually

AST: Aboveground Petroleum Storage Tank Facilities

A listing of aboveground storage tank petroleum storage tank locations.

Date of Government Version: 07/06/2016
Date Data Arrived at EDR: 07/12/2016
Date Made Active in Reports: 09/19/2016
Number of Days to Update: 69

Source: California Environmental Protection Agency
Telephone: 916-327-5092
Last EDR Contact: 03/21/2018
Next Scheduled EDR Contact: 07/09/2018
Data Release Frequency: Quarterly

INDIAN UST R1: Underground Storage Tanks on Indian Land

The Indian Underground Storage Tank (UST) database provides information about underground storage tanks on Indian land in EPA Region 1 (Connecticut, Maine, Massachusetts, New Hampshire, Rhode Island, Vermont and ten Tribal Nations).

Date of Government Version: 10/14/2017
Date Data Arrived at EDR: 01/23/2018
Date Made Active in Reports: 04/13/2018
Number of Days to Update: 80

Source: EPA, Region 1
Telephone: 617-918-1313
Last EDR Contact: 05/18/2018
Next Scheduled EDR Contact: 08/06/2018
Data Release Frequency: Varies

INDIAN UST R8: Underground Storage Tanks on Indian Land

The Indian Underground Storage Tank (UST) database provides information about underground storage tanks on Indian land in EPA Region 8 (Colorado, Montana, North Dakota, South Dakota, Utah, Wyoming and 27 Tribal Nations).

Date of Government Version: 10/12/2017
Date Data Arrived at EDR: 01/23/2018
Date Made Active in Reports: 04/13/2018
Number of Days to Update: 80

Source: EPA Region 8
Telephone: 303-312-6137
Last EDR Contact: 05/18/2018
Next Scheduled EDR Contact: 08/06/2018
Data Release Frequency: Varies

INDIAN UST R7: Underground Storage Tanks on Indian Land

The Indian Underground Storage Tank (UST) database provides information about underground storage tanks on Indian land in EPA Region 7 (Iowa, Kansas, Missouri, Nebraska, and 9 Tribal Nations).

Date of Government Version: 01/13/2018
Date Data Arrived at EDR: 01/23/2018
Date Made Active in Reports: 04/13/2018
Number of Days to Update: 80

Source: EPA Region 7
Telephone: 913-551-7003
Last EDR Contact: 05/18/2018
Next Scheduled EDR Contact: 08/06/2018
Data Release Frequency: Varies

GOVERNMENT RECORDS SEARCHED / DATA CURRENCY TRACKING

INDIAN UST R6: Underground Storage Tanks on Indian Land

The Indian Underground Storage Tank (UST) database provides information about underground storage tanks on Indian land in EPA Region 6 (Louisiana, Arkansas, Oklahoma, New Mexico, Texas and 65 Tribes).

Date of Government Version: 04/24/2017	Source: EPA Region 6
Date Data Arrived at EDR: 07/27/2017	Telephone: 214-665-7591
Date Made Active in Reports: 12/08/2017	Last EDR Contact: 05/18/2018
Number of Days to Update: 134	Next Scheduled EDR Contact: 08/06/2018
	Data Release Frequency: Varies

INDIAN UST R9: Underground Storage Tanks on Indian Land

The Indian Underground Storage Tank (UST) database provides information about underground storage tanks on Indian land in EPA Region 9 (Arizona, California, Hawaii, Nevada, the Pacific Islands, and Tribal Nations).

Date of Government Version: 09/30/2017	Source: EPA Region 9
Date Data Arrived at EDR: 01/23/2018	Telephone: 415-972-3368
Date Made Active in Reports: 04/13/2018	Last EDR Contact: 05/18/2018
Number of Days to Update: 80	Next Scheduled EDR Contact: 08/06/2018
	Data Release Frequency: Varies

INDIAN UST R10: Underground Storage Tanks on Indian Land

The Indian Underground Storage Tank (UST) database provides information about underground storage tanks on Indian land in EPA Region 10 (Alaska, Idaho, Oregon, Washington, and Tribal Nations).

Date of Government Version: 10/24/2017	Source: EPA Region 10
Date Data Arrived at EDR: 01/23/2018	Telephone: 206-553-2857
Date Made Active in Reports: 04/13/2018	Last EDR Contact: 05/18/2018
Number of Days to Update: 80	Next Scheduled EDR Contact: 08/06/2018
	Data Release Frequency: Varies

INDIAN UST R4: Underground Storage Tanks on Indian Land

The Indian Underground Storage Tank (UST) database provides information about underground storage tanks on Indian land in EPA Region 4 (Alabama, Florida, Georgia, Kentucky, Mississippi, North Carolina, South Carolina, Tennessee and Tribal Nations)

Date of Government Version: 10/14/2017	Source: EPA Region 4
Date Data Arrived at EDR: 01/23/2018	Telephone: 404-562-9424
Date Made Active in Reports: 04/13/2018	Last EDR Contact: 05/16/2018
Number of Days to Update: 80	Next Scheduled EDR Contact: 08/06/2018
	Data Release Frequency: Varies

INDIAN UST R5: Underground Storage Tanks on Indian Land

The Indian Underground Storage Tank (UST) database provides information about underground storage tanks on Indian land in EPA Region 5 (Michigan, Minnesota and Wisconsin and Tribal Nations).

Date of Government Version: 10/16/2017	Source: EPA Region 5
Date Data Arrived at EDR: 01/23/2018	Telephone: 312-886-6136
Date Made Active in Reports: 04/13/2018	Last EDR Contact: 05/18/2018
Number of Days to Update: 80	Next Scheduled EDR Contact: 08/06/2018
	Data Release Frequency: Varies

State and tribal voluntary cleanup sites

INDIAN VCP R7: Voluntary Cleanup Priority Listing

A listing of voluntary cleanup priority sites located on Indian Land located in Region 7.

Date of Government Version: 03/20/2008	Source: EPA, Region 7
Date Data Arrived at EDR: 04/22/2008	Telephone: 913-551-7365
Date Made Active in Reports: 05/19/2008	Last EDR Contact: 04/20/2009
Number of Days to Update: 27	Next Scheduled EDR Contact: 07/20/2009
	Data Release Frequency: Varies

GOVERNMENT RECORDS SEARCHED / DATA CURRENCY TRACKING

INDIAN VCP R1: Voluntary Cleanup Priority Listing

A listing of voluntary cleanup priority sites located on Indian Land located in Region 1.

Date of Government Version: 07/27/2015	Source: EPA, Region 1
Date Data Arrived at EDR: 09/29/2015	Telephone: 617-918-1102
Date Made Active in Reports: 02/18/2016	Last EDR Contact: 03/21/2018
Number of Days to Update: 142	Next Scheduled EDR Contact: 07/09/2018
	Data Release Frequency: Varies

VCP: Voluntary Cleanup Program Properties

Contains low threat level properties with either confirmed or unconfirmed releases and the project proponents have request that DTSC oversee investigation and/or cleanup activities and have agreed to provide coverage for DTSC's costs.

Date of Government Version: 01/30/2018	Source: Department of Toxic Substances Control
Date Data Arrived at EDR: 01/31/2018	Telephone: 916-323-3400
Date Made Active in Reports: 03/19/2018	Last EDR Contact: 05/02/2018
Number of Days to Update: 47	Next Scheduled EDR Contact: 08/13/2018
	Data Release Frequency: Quarterly

State and tribal Brownfields sites

BROWNFIELDS: Considered Brownfields Sites Listing

A listing of sites the SWRCB considers to be Brownfields since these are sites have come to them through the MOA Process.

Date of Government Version: 03/26/2018	Source: State Water Resources Control Board
Date Data Arrived at EDR: 03/27/2018	Telephone: 916-323-7905
Date Made Active in Reports: 05/04/2018	Last EDR Contact: 03/27/2018
Number of Days to Update: 38	Next Scheduled EDR Contact: 07/09/2018
	Data Release Frequency: Quarterly

ADDITIONAL ENVIRONMENTAL RECORDS

Local Brownfield lists

US BROWNFIELDS: A Listing of Brownfields Sites

Brownfields are real property, the expansion, redevelopment, or reuse of which may be complicated by the presence or potential presence of a hazardous substance, pollutant, or contaminant. Cleaning up and reinvesting in these properties takes development pressures off of undeveloped, open land, and both improves and protects the environment. Assessment, Cleanup and Redevelopment Exchange System (ACRES) stores information reported by EPA Brownfields grant recipients on brownfields properties assessed or cleaned up with grant funding as well as information on Targeted Brownfields Assessments performed by EPA Regions. A listing of ACRES Brownfield sites is obtained from Cleanups in My Community. Cleanups in My Community provides information on Brownfields properties for which information is reported back to EPA, as well as areas served by Brownfields grant programs.

Date of Government Version: 01/19/2018	Source: Environmental Protection Agency
Date Data Arrived at EDR: 01/19/2018	Telephone: 202-566-2777
Date Made Active in Reports: 02/09/2018	Last EDR Contact: 03/21/2018
Number of Days to Update: 21	Next Scheduled EDR Contact: 07/02/2018
	Data Release Frequency: Semi-Annually

Local Lists of Landfill / Solid Waste Disposal Sites

WMUDS/SWAT: Waste Management Unit Database

Waste Management Unit Database System. WMUDS is used by the State Water Resources Control Board staff and the Regional Water Quality Control Boards for program tracking and inventory of waste management units. WMUDS is composed of the following databases: Facility Information, Scheduled Inspections Information, Waste Management Unit Information, SWAT Program Information, SWAT Report Summary Information, SWAT Report Summary Data, Chapter 15 (formerly Subchapter 15) Information, Chapter 15 Monitoring Parameters, TPCA Program Information, RCRA Program Information, Closure Information, and Interested Parties Information.

GOVERNMENT RECORDS SEARCHED / DATA CURRENCY TRACKING

Date of Government Version: 04/01/2000
Date Data Arrived at EDR: 04/10/2000
Date Made Active in Reports: 05/10/2000
Number of Days to Update: 30

Source: State Water Resources Control Board
Telephone: 916-227-4448
Last EDR Contact: 05/03/2018
Next Scheduled EDR Contact: 08/13/2018
Data Release Frequency: No Update Planned

SWRCY: Recycler Database

A listing of recycling facilities in California.

Date of Government Version: 03/12/2018
Date Data Arrived at EDR: 03/14/2018
Date Made Active in Reports: 05/04/2018
Number of Days to Update: 51

Source: Department of Conservation
Telephone: 916-323-3836
Last EDR Contact: 03/14/2018
Next Scheduled EDR Contact: 06/25/2018
Data Release Frequency: Quarterly

HAULERS: Registered Waste Tire Haulers Listing

A listing of registered waste tire haulers.

Date of Government Version: 02/08/2018
Date Data Arrived at EDR: 02/09/2018
Date Made Active in Reports: 03/20/2018
Number of Days to Update: 39

Source: Integrated Waste Management Board
Telephone: 916-341-6422
Last EDR Contact: 05/22/2018
Next Scheduled EDR Contact: 08/27/2018
Data Release Frequency: Varies

INDIAN ODI: Report on the Status of Open Dumps on Indian Lands

Location of open dumps on Indian land.

Date of Government Version: 12/31/1998
Date Data Arrived at EDR: 12/03/2007
Date Made Active in Reports: 01/24/2008
Number of Days to Update: 52

Source: Environmental Protection Agency
Telephone: 703-308-8245
Last EDR Contact: 01/30/2018
Next Scheduled EDR Contact: 05/14/2018
Data Release Frequency: Varies

DEBRIS REGION 9: Torres Martinez Reservation Illegal Dump Site Locations

A listing of illegal dump sites location on the Torres Martinez Indian Reservation located in eastern Riverside County and northern Imperial County, California.

Date of Government Version: 01/12/2009
Date Data Arrived at EDR: 05/07/2009
Date Made Active in Reports: 09/21/2009
Number of Days to Update: 137

Source: EPA, Region 9
Telephone: 415-947-4219
Last EDR Contact: 04/18/2018
Next Scheduled EDR Contact: 08/06/2018
Data Release Frequency: No Update Planned

ODI: Open Dump Inventory

An open dump is defined as a disposal facility that does not comply with one or more of the Part 257 or Part 258 Subtitle D Criteria.

Date of Government Version: 06/30/1985
Date Data Arrived at EDR: 08/09/2004
Date Made Active in Reports: 09/17/2004
Number of Days to Update: 39

Source: Environmental Protection Agency
Telephone: 800-424-9346
Last EDR Contact: 06/09/2004
Next Scheduled EDR Contact: N/A
Data Release Frequency: No Update Planned

IHS OPEN DUMPS: Open Dumps on Indian Land

A listing of all open dumps located on Indian Land in the United States.

Date of Government Version: 04/01/2014
Date Data Arrived at EDR: 08/06/2014
Date Made Active in Reports: 01/29/2015
Number of Days to Update: 176

Source: Department of Health & Human Services, Indian Health Service
Telephone: 301-443-1452
Last EDR Contact: 05/04/2018
Next Scheduled EDR Contact: 08/13/2018
Data Release Frequency: Varies

GOVERNMENT RECORDS SEARCHED / DATA CURRENCY TRACKING

Local Lists of Hazardous waste / Contaminated Sites

US HIST CDL: National Clandestine Laboratory Register

A listing of clandestine drug lab locations that have been removed from the DEAs National Clandestine Laboratory Register.

Date of Government Version: 02/22/2018	Source: Drug Enforcement Administration
Date Data Arrived at EDR: 03/01/2018	Telephone: 202-307-1000
Date Made Active in Reports: 05/11/2018	Last EDR Contact: 05/30/2018
Number of Days to Update: 71	Next Scheduled EDR Contact: 09/10/2018
	Data Release Frequency: No Update Planned

HIST CAL-SITES: Calsites Database

The Calsites database contains potential or confirmed hazardous substance release properties. In 1996, California EPA reevaluated and significantly reduced the number of sites in the Calsites database. No longer updated by the state agency. It has been replaced by ENVIROSTOR.

Date of Government Version: 08/08/2005	Source: Department of Toxic Substance Control
Date Data Arrived at EDR: 08/03/2006	Telephone: 916-323-3400
Date Made Active in Reports: 08/24/2006	Last EDR Contact: 02/23/2009
Number of Days to Update: 21	Next Scheduled EDR Contact: 05/25/2009
	Data Release Frequency: No Update Planned

SCH: School Property Evaluation Program

This category contains proposed and existing school sites that are being evaluated by DTSC for possible hazardous materials contamination. In some cases, these properties may be listed in the CalSites category depending on the level of threat to public health and safety or the environment they pose.

Date of Government Version: 01/30/2018	Source: Department of Toxic Substances Control
Date Data Arrived at EDR: 01/31/2018	Telephone: 916-323-3400
Date Made Active in Reports: 03/19/2018	Last EDR Contact: 05/02/2018
Number of Days to Update: 47	Next Scheduled EDR Contact: 08/13/2018
	Data Release Frequency: Quarterly

CDL: Clandestine Drug Labs

A listing of drug lab locations. Listing of a location in this database does not indicate that any illegal drug lab materials were or were not present there, and does not constitute a determination that the location either requires or does not require additional cleanup work.

Date of Government Version: 06/30/2017	Source: Department of Toxic Substances Control
Date Data Arrived at EDR: 08/18/2017	Telephone: 916-255-6504
Date Made Active in Reports: 09/21/2017	Last EDR Contact: 05/30/2018
Number of Days to Update: 34	Next Scheduled EDR Contact: 07/23/2018
	Data Release Frequency: Varies

TOXIC PITS: Toxic Pits Cleanup Act Sites

Toxic PITS Cleanup Act Sites. TOXIC PITS identifies sites suspected of containing hazardous substances where cleanup has not yet been completed.

Date of Government Version: 07/01/1995	Source: State Water Resources Control Board
Date Data Arrived at EDR: 08/30/1995	Telephone: 916-227-4364
Date Made Active in Reports: 09/26/1995	Last EDR Contact: 01/26/2009
Number of Days to Update: 27	Next Scheduled EDR Contact: 04/27/2009
	Data Release Frequency: No Update Planned

US CDL: Clandestine Drug Labs

A listing of clandestine drug lab locations. The U.S. Department of Justice ("the Department") provides this web site as a public service. It contains addresses of some locations where law enforcement agencies reported they found chemicals or other items that indicated the presence of either clandestine drug laboratories or dumpsites. In most cases, the source of the entries is not the Department, and the Department has not verified the entry and does not guarantee its accuracy. Members of the public must verify the accuracy of all entries by, for example, contacting local law enforcement and local health departments.

GOVERNMENT RECORDS SEARCHED / DATA CURRENCY TRACKING

Date of Government Version: 02/22/2018
Date Data Arrived at EDR: 03/01/2018
Date Made Active in Reports: 05/11/2018
Number of Days to Update: 71

Source: Drug Enforcement Administration
Telephone: 202-307-1000
Last EDR Contact: 05/30/2018
Next Scheduled EDR Contact: 09/10/2018
Data Release Frequency: Quarterly

Local Lists of Registered Storage Tanks

SWEEPS UST: SWEEPS UST Listing

Statewide Environmental Evaluation and Planning System. This underground storage tank listing was updated and maintained by a company contacted by the SWRCB in the early 1990's. The listing is no longer updated or maintained. The local agency is the contact for more information on a site on the SWEEPS list.

Date of Government Version: 06/01/1994
Date Data Arrived at EDR: 07/07/2005
Date Made Active in Reports: 08/11/2005
Number of Days to Update: 35

Source: State Water Resources Control Board
Telephone: N/A
Last EDR Contact: 06/03/2005
Next Scheduled EDR Contact: N/A
Data Release Frequency: No Update Planned

UST MENDOCINO: Mendocino County UST Database

A listing of underground storage tank locations in Mendocino County.

Date of Government Version: 02/28/2018
Date Data Arrived at EDR: 03/01/2018
Date Made Active in Reports: 03/28/2018
Number of Days to Update: 27

Source: Department of Public Health
Telephone: 707-463-4466
Last EDR Contact: 05/22/2018
Next Scheduled EDR Contact: 09/10/2018
Data Release Frequency: Annually

HIST UST: Hazardous Substance Storage Container Database

The Hazardous Substance Storage Container Database is a historical listing of UST sites. Refer to local/county source for current data.

Date of Government Version: 10/15/1990
Date Data Arrived at EDR: 01/25/1991
Date Made Active in Reports: 02/12/1991
Number of Days to Update: 18

Source: State Water Resources Control Board
Telephone: 916-341-5851
Last EDR Contact: 07/26/2001
Next Scheduled EDR Contact: N/A
Data Release Frequency: No Update Planned

SAN FRANCISCO AST: Aboveground Storage Tank Site Listing

Aboveground storage tank sites

Date of Government Version: 04/19/2018
Date Data Arrived at EDR: 04/24/2018
Date Made Active in Reports: 05/04/2018
Number of Days to Update: 10

Source: San Francisco County Department of Public Health
Telephone: 415-252-3896
Last EDR Contact: 05/02/2018
Next Scheduled EDR Contact: 08/20/2018
Data Release Frequency: Varies

CA FID UST: Facility Inventory Database

The Facility Inventory Database (FID) contains a historical listing of active and inactive underground storage tank locations from the State Water Resource Control Board. Refer to local/county source for current data.

Date of Government Version: 10/31/1994
Date Data Arrived at EDR: 09/05/1995
Date Made Active in Reports: 09/29/1995
Number of Days to Update: 24

Source: California Environmental Protection Agency
Telephone: 916-341-5851
Last EDR Contact: 12/28/1998
Next Scheduled EDR Contact: N/A
Data Release Frequency: No Update Planned

Local Land Records

GOVERNMENT RECORDS SEARCHED / DATA CURRENCY TRACKING

LIENS: Environmental Liens Listing

A listing of property locations with environmental liens for California where DTSC is a lien holder.

Date of Government Version: 01/28/2018	Source: Department of Toxic Substances Control
Date Data Arrived at EDR: 03/01/2018	Telephone: 916-323-3400
Date Made Active in Reports: 04/16/2018	Last EDR Contact: 02/28/2018
Number of Days to Update: 46	Next Scheduled EDR Contact: 06/18/2018
	Data Release Frequency: Varies

LIENS 2: CERCLA Lien Information

A Federal CERCLA ('Superfund') lien can exist by operation of law at any site or property at which EPA has spent Superfund monies. These monies are spent to investigate and address releases and threatened releases of contamination. CERCLIS provides information as to the identity of these sites and properties.

Date of Government Version: 01/09/2018	Source: Environmental Protection Agency
Date Data Arrived at EDR: 02/06/2018	Telephone: 202-564-6023
Date Made Active in Reports: 05/11/2018	Last EDR Contact: 05/30/2018
Number of Days to Update: 94	Next Scheduled EDR Contact: 08/06/2018
	Data Release Frequency: Semi-Annually

DEED: Deed Restriction Listing

Site Mitigation and Brownfields Reuse Program Facility Sites with Deed Restrictions & Hazardous Waste Management Program Facility Sites with Deed / Land Use Restriction. The DTSC Site Mitigation and Brownfields Reuse Program (SMBRP) list includes sites cleaned up under the program's oversight and generally does not include current or former hazardous waste facilities that required a hazardous waste facility permit. The list represents deed restrictions that are active. Some sites have multiple deed restrictions. The DTSC Hazardous Waste Management Program (HWMP) has developed a list of current or former hazardous waste facilities that have a recorded land use restriction at the local county recorder's office. The land use restrictions on this list were required by the DTSC HWMP as a result of the presence of hazardous substances that remain on site after the facility (or part of the facility) has been closed or cleaned up. The types of land use restriction include deed notice, deed restriction, or a land use restriction that binds current and future owners.

Date of Government Version: 02/08/2018	Source: DTSC and SWRCB
Date Data Arrived at EDR: 02/08/2018	Telephone: 916-323-3400
Date Made Active in Reports: 02/08/2018	Last EDR Contact: 03/06/2018
Number of Days to Update: 0	Next Scheduled EDR Contact: 06/18/2018
	Data Release Frequency: Semi-Annually

Records of Emergency Release Reports

HMIRS: Hazardous Materials Information Reporting System

Hazardous Materials Incident Report System. HMIRS contains hazardous material spill incidents reported to DOT.

Date of Government Version: 01/19/2018	Source: U.S. Department of Transportation
Date Data Arrived at EDR: 01/19/2018	Telephone: 202-366-4555
Date Made Active in Reports: 03/23/2018	Last EDR Contact: 03/27/2018
Number of Days to Update: 63	Next Scheduled EDR Contact: 07/09/2018
	Data Release Frequency: Quarterly

CHMIRS: California Hazardous Material Incident Report System

California Hazardous Material Incident Reporting System. CHMIRS contains information on reported hazardous material incidents (accidental releases or spills).

Date of Government Version: 02/15/2018	Source: Office of Emergency Services
Date Data Arrived at EDR: 02/20/2018	Telephone: 916-845-8400
Date Made Active in Reports: 04/03/2018	Last EDR Contact: 04/24/2018
Number of Days to Update: 42	Next Scheduled EDR Contact: 08/06/2018
	Data Release Frequency: Semi-Annually

GOVERNMENT RECORDS SEARCHED / DATA CURRENCY TRACKING

LDS: Land Disposal Sites Listing (GEOTRACKER)

Land Disposal sites (Landfills) included in GeoTracker. GeoTracker is the Water Boards data management system for sites that impact, or have the potential to impact, water quality in California, with emphasis on groundwater.

Date of Government Version: 03/12/2018	Source: State Water Quality Control Board
Date Data Arrived at EDR: 03/14/2018	Telephone: 866-480-1028
Date Made Active in Reports: 05/04/2018	Last EDR Contact: 12/12/2018
Number of Days to Update: 51	Next Scheduled EDR Contact: 06/25/2018
	Data Release Frequency: Quarterly

MCS: Military Cleanup Sites Listing (GEOTRACKER)

Military sites (consisting of: Military UST sites; Military Privatized sites; and Military Cleanup sites [formerly known as DoD non UST]) included in GeoTracker. GeoTracker is the Water Boards data management system for sites that impact, or have the potential to impact, water quality in California, with emphasis on groundwater.

Date of Government Version: 03/12/2018	Source: State Water Resources Control Board
Date Data Arrived at EDR: 03/14/2018	Telephone: 866-480-1028
Date Made Active in Reports: 03/21/2018	Last EDR Contact: 12/12/2018
Number of Days to Update: 7	Next Scheduled EDR Contact: 06/25/2018
	Data Release Frequency: Quarterly

SPILLS 90: SPILLS90 data from FirstSearch

Spills 90 includes those spill and release records available exclusively from FirstSearch databases. Typically, they may include chemical, oil and/or hazardous substance spills recorded after 1990. Duplicate records that are already included in EDR incident and release records are not included in Spills 90.

Date of Government Version: 06/06/2012	Source: FirstSearch
Date Data Arrived at EDR: 01/03/2013	Telephone: N/A
Date Made Active in Reports: 02/22/2013	Last EDR Contact: 01/03/2013
Number of Days to Update: 50	Next Scheduled EDR Contact: N/A
	Data Release Frequency: No Update Planned

Other Ascertainable Records

RCRA NonGen / NLR: RCRA - Non Generators / No Longer Regulated

RCRAInfo is EPA's comprehensive information system, providing access to data supporting the Resource Conservation and Recovery Act (RCRA) of 1976 and the Hazardous and Solid Waste Amendments (HSWA) of 1984. The database includes selective information on sites which generate, transport, store, treat and/or dispose of hazardous waste as defined by the Resource Conservation and Recovery Act (RCRA). Non-Generators do not presently generate hazardous waste.

Date of Government Version: 12/11/2017	Source: Environmental Protection Agency
Date Data Arrived at EDR: 12/26/2017	Telephone: (415) 495-8895
Date Made Active in Reports: 02/09/2018	Last EDR Contact: 03/28/2018
Number of Days to Update: 45	Next Scheduled EDR Contact: 07/09/2018
	Data Release Frequency: Quarterly

FUDS: Formerly Used Defense Sites

The listing includes locations of Formerly Used Defense Sites properties where the US Army Corps of Engineers is actively working or will take necessary cleanup actions.

Date of Government Version: 01/31/2015	Source: U.S. Army Corps of Engineers
Date Data Arrived at EDR: 07/08/2015	Telephone: 202-528-4285
Date Made Active in Reports: 10/13/2015	Last EDR Contact: 05/25/2018
Number of Days to Update: 97	Next Scheduled EDR Contact: 09/03/2018
	Data Release Frequency: Varies

DOD: Department of Defense Sites

This data set consists of federally owned or administered lands, administered by the Department of Defense, that have any area equal to or greater than 640 acres of the United States, Puerto Rico, and the U.S. Virgin Islands.

GOVERNMENT RECORDS SEARCHED / DATA CURRENCY TRACKING

Date of Government Version: 12/31/2005
Date Data Arrived at EDR: 11/10/2006
Date Made Active in Reports: 01/11/2007
Number of Days to Update: 62

Source: USGS
Telephone: 888-275-8747
Last EDR Contact: 04/13/2018
Next Scheduled EDR Contact: 07/23/2018
Data Release Frequency: Semi-Annually

FEDLAND: Federal and Indian Lands

Federally and Indian administrated lands of the United States. Lands included are administrated by: Army Corps of Engineers, Bureau of Reclamation, National Wild and Scenic River, National Wildlife Refuge, Public Domain Land, Wilderness, Wilderness Study Area, Wildlife Management Area, Bureau of Indian Affairs, Bureau of Land Management, Department of Justice, Forest Service, Fish and Wildlife Service, National Park Service.

Date of Government Version: 12/31/2005
Date Data Arrived at EDR: 02/06/2006
Date Made Active in Reports: 01/11/2007
Number of Days to Update: 339

Source: U.S. Geological Survey
Telephone: 888-275-8747
Last EDR Contact: 04/11/2018
Next Scheduled EDR Contact: 07/23/2018
Data Release Frequency: N/A

SCRD DRYCLEANERS: State Coalition for Remediation of Drycleaners Listing

The State Coalition for Remediation of Drycleaners was established in 1998, with support from the U.S. EPA Office of Superfund Remediation and Technology Innovation. It is comprised of representatives of states with established drycleaner remediation programs. Currently the member states are Alabama, Connecticut, Florida, Illinois, Kansas, Minnesota, Missouri, North Carolina, Oregon, South Carolina, Tennessee, Texas, and Wisconsin.

Date of Government Version: 01/01/2017
Date Data Arrived at EDR: 02/03/2017
Date Made Active in Reports: 04/07/2017
Number of Days to Update: 63

Source: Environmental Protection Agency
Telephone: 615-532-8599
Last EDR Contact: 05/15/2018
Next Scheduled EDR Contact: 08/27/2018
Data Release Frequency: Varies

US FIN ASSUR: Financial Assurance Information

All owners and operators of facilities that treat, store, or dispose of hazardous waste are required to provide proof that they will have sufficient funds to pay for the clean up, closure, and post-closure care of their facilities.

Date of Government Version: 01/11/2018
Date Data Arrived at EDR: 01/19/2018
Date Made Active in Reports: 03/02/2018
Number of Days to Update: 42

Source: Environmental Protection Agency
Telephone: 202-566-1917
Last EDR Contact: 03/27/2018
Next Scheduled EDR Contact: 07/09/2018
Data Release Frequency: Quarterly

EPA WATCH LIST: EPA WATCH LIST

EPA maintains a "Watch List" to facilitate dialogue between EPA, state and local environmental agencies on enforcement matters relating to facilities with alleged violations identified as either significant or high priority. Being on the Watch List does not mean that the facility has actually violated the law only that an investigation by EPA or a state or local environmental agency has led those organizations to allege that an unproven violation has in fact occurred. Being on the Watch List does not represent a higher level of concern regarding the alleged violations that were detected, but instead indicates cases requiring additional dialogue between EPA, state and local agencies - primarily because of the length of time the alleged violation has gone unaddressed or unresolved.

Date of Government Version: 08/30/2013
Date Data Arrived at EDR: 03/21/2014
Date Made Active in Reports: 06/17/2014
Number of Days to Update: 88

Source: Environmental Protection Agency
Telephone: 617-520-3000
Last EDR Contact: 05/07/2018
Next Scheduled EDR Contact: 08/20/2018
Data Release Frequency: Quarterly

2020 COR ACTION: 2020 Corrective Action Program List

The EPA has set ambitious goals for the RCRA Corrective Action program by creating the 2020 Corrective Action Universe. This RCRA cleanup baseline includes facilities expected to need corrective action. The 2020 universe contains a wide variety of sites. Some properties are heavily contaminated while others were contaminated but have since been cleaned up. Still others have not been fully investigated yet, and may require little or no remediation. Inclusion in the 2020 Universe does not necessarily imply failure on the part of a facility to meet its RCRA obligations.

GOVERNMENT RECORDS SEARCHED / DATA CURRENCY TRACKING

Date of Government Version: 04/22/2013
Date Data Arrived at EDR: 03/03/2015
Date Made Active in Reports: 03/09/2015
Number of Days to Update: 6

Source: Environmental Protection Agency
Telephone: 703-308-4044
Last EDR Contact: 05/08/2018
Next Scheduled EDR Contact: 08/20/2018
Data Release Frequency: Varies

TSCA: Toxic Substances Control Act

Toxic Substances Control Act. TSCA identifies manufacturers and importers of chemical substances included on the TSCA Chemical Substance Inventory list. It includes data on the production volume of these substances by plant site.

Date of Government Version: 12/31/2016
Date Data Arrived at EDR: 06/21/2017
Date Made Active in Reports: 01/05/2018
Number of Days to Update: 198

Source: EPA
Telephone: 202-260-5521
Last EDR Contact: 03/23/2018
Next Scheduled EDR Contact: 07/02/2018
Data Release Frequency: Every 4 Years

TRIS: Toxic Chemical Release Inventory System

Toxic Release Inventory System. TRIS identifies facilities which release toxic chemicals to the air, water and land in reportable quantities under SARA Title III Section 313.

Date of Government Version: 12/31/2016
Date Data Arrived at EDR: 01/10/2018
Date Made Active in Reports: 01/12/2018
Number of Days to Update: 2

Source: EPA
Telephone: 202-566-0250
Last EDR Contact: 05/25/2018
Next Scheduled EDR Contact: 09/03/2018
Data Release Frequency: Annually

SSTS: Section 7 Tracking Systems

Section 7 of the Federal Insecticide, Fungicide and Rodenticide Act, as amended (92 Stat. 829) requires all registered pesticide-producing establishments to submit a report to the Environmental Protection Agency by March 1st each year. Each establishment must report the types and amounts of pesticides, active ingredients and devices being produced, and those having been produced and sold or distributed in the past year.

Date of Government Version: 12/31/2009
Date Data Arrived at EDR: 12/10/2010
Date Made Active in Reports: 02/25/2011
Number of Days to Update: 77

Source: EPA
Telephone: 202-564-4203
Last EDR Contact: 04/09/2018
Next Scheduled EDR Contact: 08/06/2018
Data Release Frequency: Annually

ROD: Records Of Decision

Record of Decision. ROD documents mandate a permanent remedy at an NPL (Superfund) site containing technical and health information to aid in the cleanup.

Date of Government Version: 01/09/2018
Date Data Arrived at EDR: 02/06/2018
Date Made Active in Reports: 05/11/2018
Number of Days to Update: 94

Source: EPA
Telephone: 703-416-0223
Last EDR Contact: 05/30/2018
Next Scheduled EDR Contact: 06/18/2018
Data Release Frequency: Annually

RMP: Risk Management Plans

GOVERNMENT RECORDS SEARCHED / DATA CURRENCY TRACKING

When Congress passed the Clean Air Act Amendments of 1990, it required EPA to publish regulations and guidance for chemical accident prevention at facilities using extremely hazardous substances. The Risk Management Program Rule (RMP Rule) was written to implement Section 112(r) of these amendments. The rule, which built upon existing industry codes and standards, requires companies of all sizes that use certain flammable and toxic substances to develop a Risk Management Program, which includes a(n): Hazard assessment that details the potential effects of an accidental release, an accident history of the last five years, and an evaluation of worst-case and alternative accidental releases; Prevention program that includes safety precautions and maintenance, monitoring, and employee training measures; and Emergency response program that spells out emergency health care, employee training measures and procedures for informing the public and response agencies (e.g the fire department) should an accident occur.

Date of Government Version: 11/02/2017	Source: Environmental Protection Agency
Date Data Arrived at EDR: 11/17/2017	Telephone: 202-564-8600
Date Made Active in Reports: 12/08/2017	Last EDR Contact: 04/20/2018
Number of Days to Update: 21	Next Scheduled EDR Contact: 08/06/2018
	Data Release Frequency: Varies

RAATS: RCRA Administrative Action Tracking System

RCRA Administration Action Tracking System. RAATS contains records based on enforcement actions issued under RCRA pertaining to major violators and includes administrative and civil actions brought by the EPA. For administration actions after September 30, 1995, data entry in the RAATS database was discontinued. EPA will retain a copy of the database for historical records. It was necessary to terminate RAATS because a decrease in agency resources made it impossible to continue to update the information contained in the database.

Date of Government Version: 04/17/1995	Source: EPA
Date Data Arrived at EDR: 07/03/1995	Telephone: 202-564-4104
Date Made Active in Reports: 08/07/1995	Last EDR Contact: 06/02/2008
Number of Days to Update: 35	Next Scheduled EDR Contact: 09/01/2008
	Data Release Frequency: No Update Planned

PRP: Potentially Responsible Parties

A listing of verified Potentially Responsible Parties

Date of Government Version: 10/25/2013	Source: EPA
Date Data Arrived at EDR: 10/17/2014	Telephone: 202-564-6023
Date Made Active in Reports: 10/20/2014	Last EDR Contact: 05/30/2018
Number of Days to Update: 3	Next Scheduled EDR Contact: 08/20/2018
	Data Release Frequency: Quarterly

PADS: PCB Activity Database System

PCB Activity Database. PADS Identifies generators, transporters, commercial storers and/or brokers and disposers of PCB's who are required to notify the EPA of such activities.

Date of Government Version: 06/01/2017	Source: EPA
Date Data Arrived at EDR: 06/09/2017	Telephone: 202-566-0500
Date Made Active in Reports: 10/13/2017	Last EDR Contact: 04/13/2018
Number of Days to Update: 126	Next Scheduled EDR Contact: 07/23/2018
	Data Release Frequency: Annually

ICIS: Integrated Compliance Information System

The Integrated Compliance Information System (ICIS) supports the information needs of the national enforcement and compliance program as well as the unique needs of the National Pollutant Discharge Elimination System (NPDES) program.

Date of Government Version: 11/18/2016	Source: Environmental Protection Agency
Date Data Arrived at EDR: 11/23/2016	Telephone: 202-564-2501
Date Made Active in Reports: 02/10/2017	Last EDR Contact: 04/09/2018
Number of Days to Update: 79	Next Scheduled EDR Contact: 07/23/2018
	Data Release Frequency: Quarterly

GOVERNMENT RECORDS SEARCHED / DATA CURRENCY TRACKING

FTTS: FIFRA/ TSCA Tracking System - FIFRA (Federal Insecticide, Fungicide, & Rodenticide Act)/TSCA (Toxic Substances Control Act)

FTTS tracks administrative cases and pesticide enforcement actions and compliance activities related to FIFRA, TSCA and EPCRA (Emergency Planning and Community Right-to-Know Act). To maintain currency, EDR contacts the Agency on a quarterly basis.

Date of Government Version: 04/09/2009
Date Data Arrived at EDR: 04/16/2009
Date Made Active in Reports: 05/11/2009
Number of Days to Update: 25

Source: EPA/Office of Prevention, Pesticides and Toxic Substances
Telephone: 202-566-1667
Last EDR Contact: 08/18/2017
Next Scheduled EDR Contact: 12/04/2017
Data Release Frequency: Quarterly

FTTS INSP: FIFRA/ TSCA Tracking System - FIFRA (Federal Insecticide, Fungicide, & Rodenticide Act)/TSCA (Toxic Substances Control Act)

A listing of FIFRA/TSCA Tracking System (FTTS) inspections and enforcements.

Date of Government Version: 04/09/2009
Date Data Arrived at EDR: 04/16/2009
Date Made Active in Reports: 05/11/2009
Number of Days to Update: 25

Source: EPA
Telephone: 202-566-1667
Last EDR Contact: 08/18/2017
Next Scheduled EDR Contact: 12/04/2017
Data Release Frequency: Quarterly

MLTS: Material Licensing Tracking System

MLTS is maintained by the Nuclear Regulatory Commission and contains a list of approximately 8,100 sites which possess or use radioactive materials and which are subject to NRC licensing requirements. To maintain currency, EDR contacts the Agency on a quarterly basis.

Date of Government Version: 08/30/2016
Date Data Arrived at EDR: 09/08/2016
Date Made Active in Reports: 10/21/2016
Number of Days to Update: 43

Source: Nuclear Regulatory Commission
Telephone: 301-415-7169
Last EDR Contact: 05/03/2018
Next Scheduled EDR Contact: 08/20/2018
Data Release Frequency: Quarterly

COAL ASH DOE: Steam-Electric Plant Operation Data

A listing of power plants that store ash in surface ponds.

Date of Government Version: 12/31/2005
Date Data Arrived at EDR: 08/07/2009
Date Made Active in Reports: 10/22/2009
Number of Days to Update: 76

Source: Department of Energy
Telephone: 202-586-8719
Last EDR Contact: 03/09/2018
Next Scheduled EDR Contact: 06/18/2018
Data Release Frequency: Varies

COAL ASH EPA: Coal Combustion Residues Surface Impoundments List

A listing of coal combustion residues surface impoundments with high hazard potential ratings.

Date of Government Version: 07/01/2014
Date Data Arrived at EDR: 09/10/2014
Date Made Active in Reports: 10/20/2014
Number of Days to Update: 40

Source: Environmental Protection Agency
Telephone: N/A
Last EDR Contact: 03/06/2018
Next Scheduled EDR Contact: 06/18/2018
Data Release Frequency: Varies

PCB TRANSFORMER: PCB Transformer Registration Database

The database of PCB transformer registrations that includes all PCB registration submittals.

Date of Government Version: 05/24/2017
Date Data Arrived at EDR: 11/30/2017
Date Made Active in Reports: 12/15/2017
Number of Days to Update: 15

Source: Environmental Protection Agency
Telephone: 202-566-0517
Last EDR Contact: 04/27/2018
Next Scheduled EDR Contact: 08/06/2018
Data Release Frequency: Varies

RADINFO: Radiation Information Database

The Radiation Information Database (RADINFO) contains information about facilities that are regulated by U.S. Environmental Protection Agency (EPA) regulations for radiation and radioactivity.

GOVERNMENT RECORDS SEARCHED / DATA CURRENCY TRACKING

Date of Government Version: 01/03/2018
Date Data Arrived at EDR: 01/04/2018
Date Made Active in Reports: 04/13/2018
Number of Days to Update: 99

Source: Environmental Protection Agency
Telephone: 202-343-9775
Last EDR Contact: 04/05/2018
Next Scheduled EDR Contact: 07/16/2018
Data Release Frequency: Quarterly

HIST FTTS: FIFRA/TSCA Tracking System Administrative Case Listing

A complete administrative case listing from the FIFRA/TSCA Tracking System (FTTS) for all ten EPA regions. The information was obtained from the National Compliance Database (NCDB). NCDB supports the implementation of FIFRA (Federal Insecticide, Fungicide, and Rodenticide Act) and TSCA (Toxic Substances Control Act). Some EPA regions are now closing out records. Because of that, and the fact that some EPA regions are not providing EPA Headquarters with updated records, it was decided to create a HIST FTTS database. It included records that may not be included in the newer FTTS database updates. This database is no longer updated.

Date of Government Version: 10/19/2006
Date Data Arrived at EDR: 03/01/2007
Date Made Active in Reports: 04/10/2007
Number of Days to Update: 40

Source: Environmental Protection Agency
Telephone: 202-564-2501
Last EDR Contact: 12/17/2007
Next Scheduled EDR Contact: 03/17/2008
Data Release Frequency: No Update Planned

HIST FTTS INSP: FIFRA/TSCA Tracking System Inspection & Enforcement Case Listing

A complete inspection and enforcement case listing from the FIFRA/TSCA Tracking System (FTTS) for all ten EPA regions. The information was obtained from the National Compliance Database (NCDB). NCDB supports the implementation of FIFRA (Federal Insecticide, Fungicide, and Rodenticide Act) and TSCA (Toxic Substances Control Act). Some EPA regions are now closing out records. Because of that, and the fact that some EPA regions are not providing EPA Headquarters with updated records, it was decided to create a HIST FTTS database. It included records that may not be included in the newer FTTS database updates. This database is no longer updated.

Date of Government Version: 10/19/2006
Date Data Arrived at EDR: 03/01/2007
Date Made Active in Reports: 04/10/2007
Number of Days to Update: 40

Source: Environmental Protection Agency
Telephone: 202-564-2501
Last EDR Contact: 12/17/2008
Next Scheduled EDR Contact: 03/17/2008
Data Release Frequency: No Update Planned

DOT OPS: Incident and Accident Data

Department of Transportation, Office of Pipeline Safety Incident and Accident data.

Date of Government Version: 07/31/2012
Date Data Arrived at EDR: 08/07/2012
Date Made Active in Reports: 09/18/2012
Number of Days to Update: 42

Source: Department of Transportation, Office of Pipeline Safety
Telephone: 202-366-4595
Last EDR Contact: 05/03/2018
Next Scheduled EDR Contact: 08/13/2018
Data Release Frequency: Varies

CONSENT: Superfund (CERCLA) Consent Decrees

Major legal settlements that establish responsibility and standards for cleanup at NPL (Superfund) sites. Released periodically by United States District Courts after settlement by parties to litigation matters.

Date of Government Version: 12/31/2017
Date Data Arrived at EDR: 01/24/2018
Date Made Active in Reports: 04/13/2018
Number of Days to Update: 79

Source: Department of Justice, Consent Decree Library
Telephone: Varies
Last EDR Contact: 04/06/2018
Next Scheduled EDR Contact: 07/02/2018
Data Release Frequency: Varies

BRS: Biennial Reporting System

The Biennial Reporting System is a national system administered by the EPA that collects data on the generation and management of hazardous waste. BRS captures detailed data from two groups: Large Quantity Generators (LQG) and Treatment, Storage, and Disposal Facilities.

Date of Government Version: 12/31/2015
Date Data Arrived at EDR: 02/22/2017
Date Made Active in Reports: 09/28/2017
Number of Days to Update: 218

Source: EPA/NTIS
Telephone: 800-424-9346
Last EDR Contact: 05/25/2018
Next Scheduled EDR Contact: 09/03/2018
Data Release Frequency: Biennially

GOVERNMENT RECORDS SEARCHED / DATA CURRENCY TRACKING

INDIAN RESERV: Indian Reservations

This map layer portrays Indian administered lands of the United States that have any area equal to or greater than 640 acres.

Date of Government Version: 12/31/2014	Source: USGS
Date Data Arrived at EDR: 07/14/2015	Telephone: 202-208-3710
Date Made Active in Reports: 01/10/2017	Last EDR Contact: 04/11/2018
Number of Days to Update: 546	Next Scheduled EDR Contact: 07/23/2018
	Data Release Frequency: Semi-Annually

FUSRAP: Formerly Utilized Sites Remedial Action Program

DOE established the Formerly Utilized Sites Remedial Action Program (FUSRAP) in 1974 to remediate sites where radioactive contamination remained from Manhattan Project and early U.S. Atomic Energy Commission (AEC) operations.

Date of Government Version: 12/23/2016	Source: Department of Energy
Date Data Arrived at EDR: 12/27/2016	Telephone: 202-586-3559
Date Made Active in Reports: 02/17/2017	Last EDR Contact: 05/07/2018
Number of Days to Update: 52	Next Scheduled EDR Contact: 08/20/2018
	Data Release Frequency: Varies

UMTRA: Uranium Mill Tailings Sites

Uranium ore was mined by private companies for federal government use in national defense programs. When the mills shut down, large piles of the sand-like material (mill tailings) remain after uranium has been extracted from the ore. Levels of human exposure to radioactive materials from the piles are low; however, in some cases tailings were used as construction materials before the potential health hazards of the tailings were recognized.

Date of Government Version: 06/23/2017	Source: Department of Energy
Date Data Arrived at EDR: 10/11/2017	Telephone: 505-845-0011
Date Made Active in Reports: 11/03/2017	Last EDR Contact: 05/18/2018
Number of Days to Update: 23	Next Scheduled EDR Contact: 09/03/2018
	Data Release Frequency: Varies

LEAD SMELTER 1: Lead Smelter Sites

A listing of former lead smelter site locations.

Date of Government Version: 01/09/2018	Source: Environmental Protection Agency
Date Data Arrived at EDR: 02/06/2018	Telephone: 703-603-8787
Date Made Active in Reports: 03/02/2018	Last EDR Contact: 05/30/2018
Number of Days to Update: 24	Next Scheduled EDR Contact: 07/16/2018
	Data Release Frequency: Varies

LEAD SMELTER 2: Lead Smelter Sites

A list of several hundred sites in the U.S. where secondary lead smelting was done from 1931 and 1964. These sites may pose a threat to public health through ingestion or inhalation of contaminated soil or dust

Date of Government Version: 04/05/2001	Source: American Journal of Public Health
Date Data Arrived at EDR: 10/27/2010	Telephone: 703-305-6451
Date Made Active in Reports: 12/02/2010	Last EDR Contact: 12/02/2009
Number of Days to Update: 36	Next Scheduled EDR Contact: N/A
	Data Release Frequency: No Update Planned

US AIRS (AFS): Aerometric Information Retrieval System Facility Subsystem (AFS)

The database is a sub-system of Aerometric Information Retrieval System (AIRS). AFS contains compliance data on air pollution point sources regulated by the U.S. EPA and/or state and local air regulatory agencies. This information comes from source reports by various stationary sources of air pollution, such as electric power plants, steel mills, factories, and universities, and provides information about the air pollutants they produce. Action, air program, air program pollutant, and general level plant data. It is used to track emissions and compliance data from industrial plants.

GOVERNMENT RECORDS SEARCHED / DATA CURRENCY TRACKING

Date of Government Version: 10/12/2016
Date Data Arrived at EDR: 10/26/2016
Date Made Active in Reports: 02/03/2017
Number of Days to Update: 100

Source: EPA
Telephone: 202-564-2496
Last EDR Contact: 09/26/2017
Next Scheduled EDR Contact: 01/08/2018
Data Release Frequency: Annually

US AIRS MINOR: Air Facility System Data A listing of minor source facilities.

Date of Government Version: 10/12/2016
Date Data Arrived at EDR: 10/26/2016
Date Made Active in Reports: 02/03/2017
Number of Days to Update: 100

Source: EPA
Telephone: 202-564-2496
Last EDR Contact: 09/26/2017
Next Scheduled EDR Contact: 01/08/2018
Data Release Frequency: Annually

US MINES: Mines Master Index File

Contains all mine identification numbers issued for mines active or opened since 1971. The data also includes violation information.

Date of Government Version: 01/25/2018
Date Data Arrived at EDR: 02/28/2018
Date Made Active in Reports: 05/11/2018
Number of Days to Update: 72

Source: Department of Labor, Mine Safety and Health Administration
Telephone: 303-231-5959
Last EDR Contact: 02/28/2018
Next Scheduled EDR Contact: 06/11/2018
Data Release Frequency: Semi-Annually

US MINES 2: Ferrous and Nonferrous Metal Mines Database Listing

This map layer includes ferrous (ferrous metal mines are facilities that extract ferrous metals, such as iron ore or molybdenum) and nonferrous (Nonferrous metal mines are facilities that extract nonferrous metals, such as gold, silver, copper, zinc, and lead) metal mines in the United States.

Date of Government Version: 12/05/2005
Date Data Arrived at EDR: 02/29/2008
Date Made Active in Reports: 04/18/2008
Number of Days to Update: 49

Source: USGS
Telephone: 703-648-7709
Last EDR Contact: 05/30/2018
Next Scheduled EDR Contact: 09/10/2018
Data Release Frequency: Varies

US MINES 3: Active Mines & Mineral Plants Database Listing

Active Mines and Mineral Processing Plant operations for commodities monitored by the Minerals Information Team of the USGS.

Date of Government Version: 04/14/2011
Date Data Arrived at EDR: 06/08/2011
Date Made Active in Reports: 09/13/2011
Number of Days to Update: 97

Source: USGS
Telephone: 703-648-7709
Last EDR Contact: 05/30/2018
Next Scheduled EDR Contact: 09/10/2018
Data Release Frequency: Varies

ABANDONED MINES: Abandoned Mines

An inventory of land and water impacted by past mining (primarily coal mining) is maintained by OSMRE to provide information needed to implement the Surface Mining Control and Reclamation Act of 1977 (SMCRA). The inventory contains information on the location, type, and extent of AML impacts, as well as, information on the cost associated with the reclamation of those problems. The inventory is based upon field surveys by State, Tribal, and OSMRE program officials. It is dynamic to the extent that it is modified as new problems are identified and existing problems are reclaimed.

Date of Government Version: 12/20/2017
Date Data Arrived at EDR: 12/21/2017
Date Made Active in Reports: 03/23/2018
Number of Days to Update: 92

Source: Department of Interior
Telephone: 202-208-2609
Last EDR Contact: 03/07/2018
Next Scheduled EDR Contact: 06/25/2018
Data Release Frequency: Quarterly

GOVERNMENT RECORDS SEARCHED / DATA CURRENCY TRACKING

FINDS: Facility Index System/Facility Registry System

Facility Index System. FINDS contains both facility information and 'pointers' to other sources that contain more detail. EDR includes the following FINDS databases in this report: PCS (Permit Compliance System), AIRS (Aerometric Information Retrieval System), DOCKET (Enforcement Docket used to manage and track information on civil judicial enforcement cases for all environmental statutes), FURS (Federal Underground Injection Control), C-DOCKET (Criminal Docket System used to track criminal enforcement actions for all environmental statutes), FFIS (Federal Facilities Information System), STATE (State Environmental Laws and Statutes), and PADS (PCB Activity Data System).

Date of Government Version: 02/21/2018	Source: EPA
Date Data Arrived at EDR: 02/23/2018	Telephone: (415) 947-8000
Date Made Active in Reports: 03/23/2018	Last EDR Contact: 02/23/2018
Number of Days to Update: 28	Next Scheduled EDR Contact: 06/18/2018
	Data Release Frequency: Quarterly

UXO: Unexploded Ordnance Sites

A listing of unexploded ordnance site locations

Date of Government Version: 09/30/2016	Source: Department of Defense
Date Data Arrived at EDR: 10/31/2017	Telephone: 703-704-1564
Date Made Active in Reports: 01/12/2018	Last EDR Contact: 04/13/2018
Number of Days to Update: 73	Next Scheduled EDR Contact: 07/30/2018
	Data Release Frequency: Varies

ECHO: Enforcement & Compliance History Information

ECHO provides integrated compliance and enforcement information for about 800,000 regulated facilities nationwide.

Date of Government Version: 01/13/2018	Source: Environmental Protection Agency
Date Data Arrived at EDR: 01/19/2018	Telephone: 202-564-2280
Date Made Active in Reports: 03/02/2018	Last EDR Contact: 03/07/2018
Number of Days to Update: 42	Next Scheduled EDR Contact: 06/18/2018
	Data Release Frequency: Quarterly

DOCKET HWC: Hazardous Waste Compliance Docket Listing

A complete list of the Federal Agency Hazardous Waste Compliance Docket Facilities.

Date of Government Version: 01/04/2018	Source: Environmental Protection Agency
Date Data Arrived at EDR: 01/19/2018	Telephone: 202-564-0527
Date Made Active in Reports: 04/13/2018	Last EDR Contact: 03/02/2018
Number of Days to Update: 84	Next Scheduled EDR Contact: 06/11/2018
	Data Release Frequency: Varies

FUELS PROGRAM: EPA Fuels Program Registered Listing

This listing includes facilities that are registered under the Part 80 (Code of Federal Regulations) EPA Fuels Programs. All companies now are required to submit new and updated registrations.

Date of Government Version: 02/20/2018	Source: EPA
Date Data Arrived at EDR: 02/21/2018	Telephone: 800-385-6164
Date Made Active in Reports: 03/23/2018	Last EDR Contact: 05/23/2018
Number of Days to Update: 30	Next Scheduled EDR Contact: 09/03/2018
	Data Release Frequency: Quarterly

CA BOND EXP. PLAN: Bond Expenditure Plan

Department of Health Services developed a site-specific expenditure plan as the basis for an appropriation of Hazardous Substance Cleanup Bond Act funds. It is not updated.

Date of Government Version: 01/01/1989	Source: Department of Health Services
Date Data Arrived at EDR: 07/27/1994	Telephone: 916-255-2118
Date Made Active in Reports: 08/02/1994	Last EDR Contact: 05/31/1994
Number of Days to Update: 6	Next Scheduled EDR Contact: N/A
	Data Release Frequency: No Update Planned

GOVERNMENT RECORDS SEARCHED / DATA CURRENCY TRACKING

CORTESE: "Cortese" Hazardous Waste & Substances Sites List

The sites for the list are designated by the State Water Resource Control Board (LUST), the Integrated Waste Board (SWF/LS), and the Department of Toxic Substances Control (Cal-Sites).

Date of Government Version: 03/26/2018	Source: CAL EPA/Office of Emergency Information
Date Data Arrived at EDR: 03/27/2018	Telephone: 916-323-3400
Date Made Active in Reports: 05/04/2018	Last EDR Contact: 03/27/2018
Number of Days to Update: 38	Next Scheduled EDR Contact: 07/09/2018
	Data Release Frequency: Quarterly

CUPA LIVERMORE-PLEASANTON: CUPA LIVERMORE-PLEASANTON

list of facilities associated with the various CUPA programs in Livermore-Pleasanton

Date of Government Version: 02/28/2018	Source: Livermore-Pleasanton Fire Department
Date Data Arrived at EDR: 03/01/2018	Telephone: 925-454-2361
Date Made Active in Reports: 05/04/2018	Last EDR Contact: 05/07/2018
Number of Days to Update: 64	Next Scheduled EDR Contact: 08/27/2018
	Data Release Frequency: Varies

CUPA SAN FRANCISCO CO: CUPA SAN FRANCISCO CO

Cupa facilities

Date of Government Version: 04/20/2018	Source: San Francisco County Department of Environmental Health
Date Data Arrived at EDR: 04/24/2018	Telephone: 415-252-3896
Date Made Active in Reports: 05/04/2018	Last EDR Contact: 05/02/2018
Number of Days to Update: 10	Next Scheduled EDR Contact: 08/20/2018
	Data Release Frequency: Varies

DRYCLEAN AVAQMD: DRYCLEAN AVAQMD

A listing of dry cleaners in the Antelope Valley Air Quality Management District.

Date of Government Version: 03/08/2018	Source: Antelope Valley Air Quality Management District
Date Data Arrived at EDR: 03/13/2018	Telephone: 661-723-8070
Date Made Active in Reports: 05/04/2018	Last EDR Contact: 05/30/2018
Number of Days to Update: 52	Next Scheduled EDR Contact: 09/17/2018
	Data Release Frequency: Varies

DRYCLEANERS: Cleaner Facilities

A list of drycleaner related facilities that have EPA ID numbers. These are facilities with certain SIC codes: power laundries, family and commercial; garment pressing and cleaner's agents; linen supply; coin-operated laundries and cleaning; drycleaning plants, except rugs; carpet and upholster cleaning; industrial launderers; laundry and garment services.

Date of Government Version: 03/27/2018	Source: Department of Toxic Substance Control
Date Data Arrived at EDR: 03/29/2018	Telephone: 916-327-4498
Date Made Active in Reports: 05/04/2018	Last EDR Contact: 05/30/2018
Number of Days to Update: 36	Next Scheduled EDR Contact: 09/17/2018
	Data Release Frequency: Annually

DRYCLEAN SOUTH COAST: DRYCLEAN SOUTH COAST

A listing of dry cleaners in the South Coast Air Quality Management District

Date of Government Version: 03/16/2018	Source: South Coast Air Quality Management District
Date Data Arrived at EDR: 03/20/2018	Telephone: 909-396-3211
Date Made Active in Reports: 05/04/2018	Last EDR Contact: 05/22/2018
Number of Days to Update: 45	Next Scheduled EDR Contact: 09/10/2018
	Data Release Frequency: Varies

EMI: Emissions Inventory Data

Toxics and criteria pollutant emissions data collected by the ARB and local air pollution agencies.

GOVERNMENT RECORDS SEARCHED / DATA CURRENCY TRACKING

Date of Government Version: 12/31/2015
Date Data Arrived at EDR: 03/21/2017
Date Made Active in Reports: 08/15/2017
Number of Days to Update: 147

Source: California Air Resources Board
Telephone: 916-322-2990
Last EDR Contact: 03/23/2018
Next Scheduled EDR Contact: 07/02/2018
Data Release Frequency: Varies

ENF: Enforcement Action Listing

A listing of Water Board Enforcement Actions. Formal is everything except Oral/Verbal Communication, Notice of Violation, Expedited Payment Letter, and Staff Enforcement Letter.

Date of Government Version: 01/22/2018
Date Data Arrived at EDR: 01/24/2018
Date Made Active in Reports: 03/19/2018
Number of Days to Update: 54

Source: State Water Resources Control Board
Telephone: 916-445-9379
Last EDR Contact: 04/18/2018
Next Scheduled EDR Contact: 08/06/2018
Data Release Frequency: Varies

Financial Assurance 1: Financial Assurance Information Listing

Financial Assurance information

Date of Government Version: 01/22/2018
Date Data Arrived at EDR: 01/24/2018
Date Made Active in Reports: 03/20/2018
Number of Days to Update: 55

Source: Department of Toxic Substances Control
Telephone: 916-255-3628
Last EDR Contact: 04/18/2018
Next Scheduled EDR Contact: 08/06/2018
Data Release Frequency: Varies

Financial Assurance 2: Financial Assurance Information Listing

A listing of financial assurance information for solid waste facilities. Financial assurance is intended to ensure that resources are available to pay for the cost of closure, post-closure care, and corrective measures if the owner or operator of a regulated facility is unable or unwilling to pay.

Date of Government Version: 02/14/2018
Date Data Arrived at EDR: 02/16/2018
Date Made Active in Reports: 04/03/2018
Number of Days to Update: 46

Source: California Integrated Waste Management Board
Telephone: 916-341-6066
Last EDR Contact: 05/09/2018
Next Scheduled EDR Contact: 08/27/2018
Data Release Frequency: Varies

HAZNET: Facility and Manifest Data

Facility and Manifest Data. The data is extracted from the copies of hazardous waste manifests received each year by the DTSC. The annual volume of manifests is typically 700,000 - 1,000,000 annually, representing approximately 350,000 - 500,000 shipments. Data are from the manifests submitted without correction, and therefore many contain some invalid values for data elements such as generator ID, TSD ID, waste category, and disposal method. This database begins with calendar year 1993.

Date of Government Version: 12/31/2016
Date Data Arrived at EDR: 07/12/2017
Date Made Active in Reports: 10/17/2017
Number of Days to Update: 97

Source: California Environmental Protection Agency
Telephone: 916-255-1136
Last EDR Contact: 04/12/2018
Next Scheduled EDR Contact: 07/23/2018
Data Release Frequency: Annually

ICE: ICE

Contains data pertaining to the Permitted Facilities with Inspections / Enforcements sites tracked in Envirositor.

Date of Government Version: 02/20/2018
Date Data Arrived at EDR: 02/21/2018
Date Made Active in Reports: 04/03/2018
Number of Days to Update: 41

Source: Department of Toxic Substances Control
Telephone: 877-786-9427
Last EDR Contact: 05/23/2018
Next Scheduled EDR Contact: 09/03/2018
Data Release Frequency: Quarterly

HIST CORTESE: Hazardous Waste & Substance Site List

The sites for the list are designated by the State Water Resource Control Board [LUST], the Integrated Waste Board [SWF/LS], and the Department of Toxic Substances Control [CALSTITES]. This listing is no longer updated by the state agency.

GOVERNMENT RECORDS SEARCHED / DATA CURRENCY TRACKING

Date of Government Version: 04/01/2001
Date Data Arrived at EDR: 01/22/2009
Date Made Active in Reports: 04/08/2009
Number of Days to Update: 76

Source: Department of Toxic Substances Control
Telephone: 916-323-3400
Last EDR Contact: 01/22/2009
Next Scheduled EDR Contact: N/A
Data Release Frequency: No Update Planned

HWP: EnviroStor Permitted Facilities Listing

Detailed information on permitted hazardous waste facilities and corrective action ("cleanups") tracked in EnviroStor.

Date of Government Version: 02/20/2018
Date Data Arrived at EDR: 02/21/2018
Date Made Active in Reports: 04/03/2018
Number of Days to Update: 41

Source: Department of Toxic Substances Control
Telephone: 916-323-3400
Last EDR Contact: 05/23/2018
Next Scheduled EDR Contact: 09/03/2018
Data Release Frequency: Quarterly

HWT: Registered Hazardous Waste Transporter Database

A listing of hazardous waste transporters. In California, unless specifically exempted, it is unlawful for any person to transport hazardous wastes unless the person holds a valid registration issued by DTSC. A hazardous waste transporter registration is valid for one year and is assigned a unique registration number.

Date of Government Version: 01/08/2018
Date Data Arrived at EDR: 01/09/2018
Date Made Active in Reports: 02/06/2018
Number of Days to Update: 28

Source: Department of Toxic Substances Control
Telephone: 916-440-7145
Last EDR Contact: 04/11/2018
Next Scheduled EDR Contact: 07/23/2018
Data Release Frequency: Quarterly

MINES: Mines Site Location Listing

A listing of mine site locations from the Office of Mine Reclamation.

Date of Government Version: 03/12/2018
Date Data Arrived at EDR: 03/14/2018
Date Made Active in Reports: 05/04/2018
Number of Days to Update: 51

Source: Department of Conservation
Telephone: 916-322-1080
Last EDR Contact: 03/14/2018
Next Scheduled EDR Contact: 06/25/2018
Data Release Frequency: Quarterly

MWMP: Medical Waste Management Program Listing

The Medical Waste Management Program (MWMP) ensures the proper handling and disposal of medical waste by permitting and inspecting medical waste Offsite Treatment Facilities (PDF) and Transfer Stations (PDF) throughout the state. MWMP also oversees all Medical Waste Transporters.

Date of Government Version: 02/27/2018
Date Data Arrived at EDR: 03/05/2018
Date Made Active in Reports: 04/16/2018
Number of Days to Update: 42

Source: Department of Public Health
Telephone: 916-558-1784
Last EDR Contact: 03/06/2018
Next Scheduled EDR Contact: 06/18/2018
Data Release Frequency: Varies

NPDES: NPDES Permits Listing

A listing of NPDES permits, including stormwater.

Date of Government Version: 03/14/2018
Date Data Arrived at EDR: 03/14/2018
Date Made Active in Reports: 05/04/2018
Number of Days to Update: 51

Source: State Water Resources Control Board
Telephone: 916-445-9379
Last EDR Contact: 05/16/2018
Next Scheduled EDR Contact: 08/27/2018
Data Release Frequency: Quarterly

PEST LIC: Pesticide Regulation Licenses Listing

A listing of licenses and certificates issued by the Department of Pesticide Regulation. The DPR issues licenses and/or certificates to: Persons and businesses that apply or sell pesticides; Pest control dealers and brokers; Persons who advise on agricultural pesticide applications.

GOVERNMENT RECORDS SEARCHED / DATA CURRENCY TRACKING

Date of Government Version: 03/05/2018
Date Data Arrived at EDR: 03/05/2018
Date Made Active in Reports: 04/19/2018
Number of Days to Update: 45

Source: Department of Pesticide Regulation
Telephone: 916-445-4038
Last EDR Contact: 03/05/2018
Next Scheduled EDR Contact: 06/18/2018
Data Release Frequency: Quarterly

PROC: Certified Processors Database
A listing of certified processors.

Date of Government Version: 03/12/2018
Date Data Arrived at EDR: 03/14/2018
Date Made Active in Reports: 05/04/2018
Number of Days to Update: 51

Source: Department of Conservation
Telephone: 916-323-3836
Last EDR Contact: 03/14/2018
Next Scheduled EDR Contact: 06/25/2018
Data Release Frequency: Quarterly

NOTIFY 65: Proposition 65 Records

Listings of all Proposition 65 incidents reported to counties by the State Water Resources Control Board and the Regional Water Quality Control Board. This database is no longer updated by the reporting agency.

Date of Government Version: 03/23/2018
Date Data Arrived at EDR: 03/27/2018
Date Made Active in Reports: 05/04/2018
Number of Days to Update: 38

Source: State Water Resources Control Board
Telephone: 916-445-3846
Last EDR Contact: 03/14/2018
Next Scheduled EDR Contact: 07/02/2018
Data Release Frequency: No Update Planned

UIC: UIC Listing

A listing of wells identified as underground injection wells, in the California Oil and Gas Wells database.

Date of Government Version: 03/12/2018
Date Data Arrived at EDR: 03/14/2018
Date Made Active in Reports: 05/04/2018
Number of Days to Update: 51

Source: Department of Conservation
Telephone: 916-445-2408
Last EDR Contact: 03/14/2018
Next Scheduled EDR Contact: 06/25/2018
Data Release Frequency: Varies

WASTEWATER PITS: Oil Wastewater Pits Listing

Water officials discovered that oil producers have been dumping chemical-laden wastewater into hundreds of unlined pits that are operating without proper permits. Inspections completed by the Central Valley Regional Water Quality Control Board revealed the existence of previously unidentified waste sites. The water board's review found that more than one-third of the region's active disposal pits are operating without permission.

Date of Government Version: 04/15/2015
Date Data Arrived at EDR: 04/17/2015
Date Made Active in Reports: 06/23/2015
Number of Days to Update: 67

Source: RWQCB, Central Valley Region
Telephone: 559-445-5577
Last EDR Contact: 04/13/2018
Next Scheduled EDR Contact: 07/23/2018
Data Release Frequency: Varies

WDS: Waste Discharge System

Sites which have been issued waste discharge requirements.

Date of Government Version: 06/19/2007
Date Data Arrived at EDR: 06/20/2007
Date Made Active in Reports: 06/29/2007
Number of Days to Update: 9

Source: State Water Resources Control Board
Telephone: 916-341-5227
Last EDR Contact: 05/16/2018
Next Scheduled EDR Contact: 09/03/2018
Data Release Frequency: Quarterly

WIP: Well Investigation Program Case List

Well Investigation Program case in the San Gabriel and San Fernando Valley area.

Date of Government Version: 07/03/2009
Date Data Arrived at EDR: 07/21/2009
Date Made Active in Reports: 08/03/2009
Number of Days to Update: 13

Source: Los Angeles Water Quality Control Board
Telephone: 213-576-6726
Last EDR Contact: 03/21/2018
Next Scheduled EDR Contact: 07/09/2018
Data Release Frequency: Varies

GOVERNMENT RECORDS SEARCHED / DATA CURRENCY TRACKING

MILITARY PRIV SITES: Military Privatized Sites (GEOTRACKER)

Military privatized sites

Date of Government Version: 03/12/2018
Date Data Arrived at EDR: 03/14/2018
Date Made Active in Reports: 05/04/2018
Number of Days to Update: 51

Source: State Water Resources Control Board
Telephone: 866-480-1028
Last EDR Contact: 12/12/2018
Next Scheduled EDR Contact: 06/25/2018
Data Release Frequency: Varies

OTHER OIL GAS: OTHER OIL & GAS (GEOTRACKER)

Other Oil & Gas Projects sites

Date of Government Version: 03/12/2018
Date Data Arrived at EDR: 03/14/2018
Date Made Active in Reports: 05/04/2018
Number of Days to Update: 51

Source: State Water Resources Control Board
Telephone: 866-480-1028
Last EDR Contact: 12/12/2018
Next Scheduled EDR Contact: 06/25/2018
Data Release Frequency: Varies

PROD WATER PONDS: PROD WATER PONDS (GEOTRACKER)

Produced water ponds sites

Date of Government Version: 03/12/2018
Date Data Arrived at EDR: 03/14/2018
Date Made Active in Reports: 05/04/2018
Number of Days to Update: 51

Source: State Water Resources Control Board
Telephone: 866-480-1028
Last EDR Contact: 12/12/2018
Next Scheduled EDR Contact: 06/25/2018
Data Release Frequency: Varies

PROJECT: PROJECT (GEOTRACKER)

Projects sites

Date of Government Version: 03/12/2018
Date Data Arrived at EDR: 03/14/2018
Date Made Active in Reports: 05/04/2018
Number of Days to Update: 51

Source: State Water Resources Control Board
Telephone: 866-480-1028
Last EDR Contact: 12/12/2018
Next Scheduled EDR Contact: 06/25/2018
Data Release Frequency: Varies

NON-CASE INFO: NON-CASE INFO (GEOTRACKER)

Non-Case Information sites

Date of Government Version: 03/12/2018
Date Data Arrived at EDR: 03/14/2018
Date Made Active in Reports: 05/04/2018
Number of Days to Update: 51

Source: State Water Resources Control Board
Telephone: 866-480-1028
Last EDR Contact: 12/12/2018
Next Scheduled EDR Contact: 06/25/2018
Data Release Frequency: Varies

SAMPLING POINT: SAMPLING POINT (GEOTRACKER)

Sampling point - public sites

Date of Government Version: 03/12/2018
Date Data Arrived at EDR: 03/14/2018
Date Made Active in Reports: 05/04/2018
Number of Days to Update: 51

Source: State Water Resources Control Board
Telephone: 866-480-1028
Last EDR Contact: 12/12/2018
Next Scheduled EDR Contact: 06/25/2018
Data Release Frequency: Varies

WELL STIM PROJ: WELL SAMP PROJ (GEOTRACKER)

Includes areas of groundwater monitoring plans, a depiction of the monitoring network, and the facilities, boundaries, and subsurface characteristics of the oilfield and the features (oil and gas wells, produced water ponds, UIC wells, water supply wells, etc?) being monitored

Date of Government Version: 03/12/2018
Date Data Arrived at EDR: 03/14/2018
Date Made Active in Reports: 05/04/2018
Number of Days to Update: 51

Source: State Water Resources Control Board
Telephone: 866-480-1028
Last EDR Contact: 12/12/2018
Next Scheduled EDR Contact: 06/25/2018
Data Release Frequency: Varies

GOVERNMENT RECORDS SEARCHED / DATA CURRENCY TRACKING

CIWQS: The California Integrated Water Quality System

The California Integrated Water Quality System (CIWQS) is a computer system used by the State and Regional Water Quality Control Boards to track information about places of environmental interest, manage permits and other orders, track inspections, and manage violations and enforcement activities.

Date of Government Version: 03/05/2018	Source: State Water Resources Control Board
Date Data Arrived at EDR: 03/05/2018	Telephone: 866-794-4977
Date Made Active in Reports: 05/04/2018	Last EDR Contact: 03/06/2018
Number of Days to Update: 60	Next Scheduled EDR Contact: 06/18/2018
	Data Release Frequency: Varies

UIC GEO: UIC GEO (GEOTRACKER)

Underground control injection sites

Date of Government Version: 03/12/2018	Source: State Water Resource Control Board
Date Data Arrived at EDR: 03/14/2018	Telephone: 866-480-1028
Date Made Active in Reports: 05/04/2018	Last EDR Contact: 12/12/2018
Number of Days to Update: 51	Next Scheduled EDR Contact: 06/25/2018
	Data Release Frequency: Varies

EDR HIGH RISK HISTORICAL RECORDS

EDR Exclusive Records

EDR MGP: EDR Proprietary Manufactured Gas Plants

The EDR Proprietary Manufactured Gas Plant Database includes records of coal gas plants (manufactured gas plants) compiled by EDR's researchers. Manufactured gas sites were used in the United States from the 1800's to 1950's to produce a gas that could be distributed and used as fuel. These plants used whale oil, rosin, coal, or a mixture of coal, oil, and water that also produced a significant amount of waste. Many of the byproducts of the gas production, such as coal tar (oily waste containing volatile and non-volatile chemicals), sludges, oils and other compounds are potentially hazardous to human health and the environment. The byproduct from this process was frequently disposed of directly at the plant site and can remain or spread slowly, serving as a continuous source of soil and groundwater contamination.

Date of Government Version: N/A	Source: EDR, Inc.
Date Data Arrived at EDR: N/A	Telephone: N/A
Date Made Active in Reports: N/A	Last EDR Contact: N/A
Number of Days to Update: N/A	Next Scheduled EDR Contact: N/A
	Data Release Frequency: No Update Planned

EDR Hist Auto: EDR Exclusive Historical Auto Stations

EDR has searched selected national collections of business directories and has collected listings of potential gas station/filling station/service station sites that were available to EDR researchers. EDR's review was limited to those categories of sources that might, in EDR's opinion, include gas station/filling station/service station establishments. The categories reviewed included, but were not limited to gas, gas station, gasoline station, filling station, auto, automobile repair, auto service station, service station, etc. This database falls within a category of information EDR classifies as "High Risk Historical Records", or HRHR. EDR's HRHR effort presents unique and sometimes proprietary data about past sites and operations that typically create environmental concerns, but may not show up in current government records searches.

Date of Government Version: N/A	Source: EDR, Inc.
Date Data Arrived at EDR: N/A	Telephone: N/A
Date Made Active in Reports: N/A	Last EDR Contact: N/A
Number of Days to Update: N/A	Next Scheduled EDR Contact: N/A
	Data Release Frequency: Varies

EDR Hist Cleaner: EDR Exclusive Historical Cleaners

EDR has searched selected national collections of business directories and has collected listings of potential dry cleaner sites that were available to EDR researchers. EDR's review was limited to those categories of sources that might, in EDR's opinion, include dry cleaning establishments. The categories reviewed included, but were not limited to dry cleaners, cleaners, laundry, laundromat, cleaning/laundry, wash & dry etc. This database falls within a category of information EDR classifies as "High Risk Historical Records", or HRHR. EDR's HRHR effort presents unique and sometimes proprietary data about past sites and operations that typically create environmental concerns, but may not show up in current government records searches.

GOVERNMENT RECORDS SEARCHED / DATA CURRENCY TRACKING

Date of Government Version: N/A
Date Data Arrived at EDR: N/A
Date Made Active in Reports: N/A
Number of Days to Update: N/A

Source: EDR, Inc.
Telephone: N/A
Last EDR Contact: N/A
Next Scheduled EDR Contact: N/A
Data Release Frequency: Varies

EDR RECOVERED GOVERNMENT ARCHIVES

Exclusive Recovered Govt. Archives

RGA LF: Recovered Government Archive Solid Waste Facilities List

The EDR Recovered Government Archive Landfill database provides a list of landfills derived from historical databases and includes many records that no longer appear in current government lists. Compiled from Records formerly available from the Department of Resources Recycling and Recovery in California.

Date of Government Version: N/A
Date Data Arrived at EDR: 07/01/2013
Date Made Active in Reports: 01/13/2014
Number of Days to Update: 196

Source: Department of Resources Recycling and Recovery
Telephone: N/A
Last EDR Contact: 06/01/2012
Next Scheduled EDR Contact: N/A
Data Release Frequency: Varies

RGA LUST: Recovered Government Archive Leaking Underground Storage Tank

The EDR Recovered Government Archive Leaking Underground Storage Tank database provides a list of LUST incidents derived from historical databases and includes many records that no longer appear in current government lists. Compiled from Records formerly available from the State Water Resources Control Board in California.

Date of Government Version: N/A
Date Data Arrived at EDR: 07/01/2013
Date Made Active in Reports: 12/30/2013
Number of Days to Update: 182

Source: State Water Resources Control Board
Telephone: N/A
Last EDR Contact: 06/01/2012
Next Scheduled EDR Contact: N/A
Data Release Frequency: Varies

COUNTY RECORDS

ALAMEDA COUNTY:

Contaminated Sites

A listing of contaminated sites overseen by the Toxic Release Program (oil and groundwater contamination from chemical releases and spills) and the Leaking Underground Storage Tank Program (soil and ground water contamination from leaking petroleum USTs).

Date of Government Version: 01/09/2018
Date Data Arrived at EDR: 01/11/2018
Date Made Active in Reports: 02/22/2018
Number of Days to Update: 42

Source: Alameda County Environmental Health Services
Telephone: 510-567-6700
Last EDR Contact: 04/05/2018
Next Scheduled EDR Contact: 07/23/2018
Data Release Frequency: Semi-Annually

Underground Tanks

Underground storage tank sites located in Alameda county.

Date of Government Version: 04/05/2018
Date Data Arrived at EDR: 04/10/2018
Date Made Active in Reports: 05/04/2018
Number of Days to Update: 24

Source: Alameda County Environmental Health Services
Telephone: 510-567-6700
Last EDR Contact: 04/05/2018
Next Scheduled EDR Contact: 04/24/2047
Data Release Frequency: Semi-Annually

AMADOR COUNTY:

GOVERNMENT RECORDS SEARCHED / DATA CURRENCY TRACKING

CUPA Facility List

Cupa Facility List

Date of Government Version: 03/01/2018
Date Data Arrived at EDR: 03/05/2018
Date Made Active in Reports: 03/15/2018
Number of Days to Update: 10

Source: Amador County Environmental Health
Telephone: 209-223-6439
Last EDR Contact: 05/30/2018
Next Scheduled EDR Contact: 09/17/2018
Data Release Frequency: Varies

BUTTE COUNTY:

CUPA Facility Listing

Cupa facility list.

Date of Government Version: 04/21/2017
Date Data Arrived at EDR: 04/25/2017
Date Made Active in Reports: 08/09/2017
Number of Days to Update: 106

Source: Public Health Department
Telephone: 530-538-7149
Last EDR Contact: 04/05/2018
Next Scheduled EDR Contact: 07/23/2018
Data Release Frequency: No Update Planned

CALVERAS COUNTY:

CUPA Facility Listing

Cupa Facility Listing

Date of Government Version: 01/25/2018
Date Data Arrived at EDR: 01/26/2018
Date Made Active in Reports: 03/14/2018
Number of Days to Update: 47

Source: Calveras County Environmental Health
Telephone: 209-754-6399
Last EDR Contact: 03/26/2018
Next Scheduled EDR Contact: 07/09/2018
Data Release Frequency: Quarterly

COLUSA COUNTY:

CUPA Facility List

Cupa facility list.

Date of Government Version: 02/26/2018
Date Data Arrived at EDR: 03/01/2018
Date Made Active in Reports: 03/15/2018
Number of Days to Update: 14

Source: Health & Human Services
Telephone: 530-458-0396
Last EDR Contact: 05/16/2018
Next Scheduled EDR Contact: 08/20/2018
Data Release Frequency: Semi-Annually

CONTRA COSTA COUNTY:

Site List

List includes sites from the underground tank, hazardous waste generator and business plan/2185 programs.

Date of Government Version: 02/22/2018
Date Data Arrived at EDR: 02/27/2018
Date Made Active in Reports: 04/16/2018
Number of Days to Update: 48

Source: Contra Costa Health Services Department
Telephone: 925-646-2286
Last EDR Contact: 04/30/2018
Next Scheduled EDR Contact: 08/13/2018
Data Release Frequency: Semi-Annually

DEL NORTE COUNTY:

GOVERNMENT RECORDS SEARCHED / DATA CURRENCY TRACKING

CUPA Facility List

Cupa Facility list

Date of Government Version: 01/05/2018
Date Data Arrived at EDR: 02/02/2018
Date Made Active in Reports: 03/14/2018
Number of Days to Update: 40

Source: Del Norte County Environmental Health Division
Telephone: 707-465-0426
Last EDR Contact: 04/25/2018
Next Scheduled EDR Contact: 08/13/2018
Data Release Frequency: Varies

EL DORADO COUNTY:

CUPA Facility List

CUPA facility list.

Date of Government Version: 03/05/2018
Date Data Arrived at EDR: 03/08/2018
Date Made Active in Reports: 04/16/2018
Number of Days to Update: 39

Source: El Dorado County Environmental Management Department
Telephone: 530-621-6623
Last EDR Contact: 04/30/2018
Next Scheduled EDR Contact: 08/13/2018
Data Release Frequency: Varies

FRESNO COUNTY:

CUPA Resources List

Certified Unified Program Agency. CUPA's are responsible for implementing a unified hazardous materials and hazardous waste management regulatory program. The agency provides oversight of businesses that deal with hazardous materials, operate underground storage tanks or aboveground storage tanks.

Date of Government Version: 03/01/2018
Date Data Arrived at EDR: 03/05/2018
Date Made Active in Reports: 03/14/2018
Number of Days to Update: 9

Source: Dept. of Community Health
Telephone: 559-445-3271
Last EDR Contact: 03/06/2018
Next Scheduled EDR Contact: 07/16/2018
Data Release Frequency: Semi-Annually

GLENN COUNTY:

CUPA Facility List

Cupa facility list

Date of Government Version: 01/22/2018
Date Data Arrived at EDR: 01/24/2018
Date Made Active in Reports: 03/14/2018
Number of Days to Update: 49

Source: Glenn County Air Pollution Control District
Telephone: 830-934-6500
Last EDR Contact: 04/18/2018
Next Scheduled EDR Contact: 08/06/2018
Data Release Frequency: Varies

HUMBOLDT COUNTY:

CUPA Facility List

CUPA facility list.

Date of Government Version: 03/05/2018
Date Data Arrived at EDR: 03/08/2018
Date Made Active in Reports: 04/30/2018
Number of Days to Update: 53

Source: Humboldt County Environmental Health
Telephone: N/A
Last EDR Contact: 05/21/2018
Next Scheduled EDR Contact: 09/03/2018
Data Release Frequency: Semi-Annually

IMPERIAL COUNTY:

GOVERNMENT RECORDS SEARCHED / DATA CURRENCY TRACKING

CUPA Facility List

Cupa facility list.

Date of Government Version: 01/22/2018
Date Data Arrived at EDR: 01/26/2018
Date Made Active in Reports: 03/14/2018
Number of Days to Update: 47

Source: San Diego Border Field Office
Telephone: 760-339-2777
Last EDR Contact: 04/18/2018
Next Scheduled EDR Contact: 08/06/2018
Data Release Frequency: Varies

INYO COUNTY:

CUPA Facility List

Cupa facility list.

Date of Government Version: 06/08/2017
Date Data Arrived at EDR: 06/09/2017
Date Made Active in Reports: 08/04/2017
Number of Days to Update: 56

Source: Inyo County Environmental Health Services
Telephone: 760-878-0238
Last EDR Contact: 05/30/2018
Next Scheduled EDR Contact: 09/03/2018
Data Release Frequency: Varies

KERN COUNTY:

Underground Storage Tank Sites & Tank Listing

Kern County Sites and Tanks Listing.

Date of Government Version: 02/02/2018
Date Data Arrived at EDR: 02/02/2018
Date Made Active in Reports: 03/28/2018
Number of Days to Update: 54

Source: Kern County Environment Health Services Department
Telephone: 661-862-8700
Last EDR Contact: 05/02/2018
Next Scheduled EDR Contact: 08/20/2018
Data Release Frequency: Quarterly

KINGS COUNTY:

CUPA Facility List

A listing of sites included in the county's Certified Unified Program Agency database. California's Secretary for Environmental Protection established the unified hazardous materials and hazardous waste regulatory program as required by chapter 6.11 of the California Health and Safety Code. The Unified Program consolidates the administration, permits, inspections, and enforcement activities.

Date of Government Version: 11/14/2017
Date Data Arrived at EDR: 11/17/2017
Date Made Active in Reports: 12/15/2017
Number of Days to Update: 28

Source: Kings County Department of Public Health
Telephone: 559-584-1411
Last EDR Contact: 05/16/2018
Next Scheduled EDR Contact: 09/03/2018
Data Release Frequency: Varies

LAKE COUNTY:

CUPA Facility List

Cupa facility list

Date of Government Version: 02/06/2018
Date Data Arrived at EDR: 02/09/2018
Date Made Active in Reports: 03/14/2018
Number of Days to Update: 33

Source: Lake County Environmental Health
Telephone: 707-263-1164
Last EDR Contact: 04/16/2018
Next Scheduled EDR Contact: 07/30/2018
Data Release Frequency: Varies

LASSEN COUNTY:

GOVERNMENT RECORDS SEARCHED / DATA CURRENCY TRACKING

CUPA Facility List

Cupa facility list

Date of Government Version: 01/22/2018
Date Data Arrived at EDR: 01/24/2018
Date Made Active in Reports: 03/14/2018
Number of Days to Update: 49

Source: Lassen County Environmental Health
Telephone: 530-251-8528
Last EDR Contact: 04/18/2018
Next Scheduled EDR Contact: 08/06/2018
Data Release Frequency: Varies

LOS ANGELES COUNTY:

San Gabriel Valley Areas of Concern

San Gabriel Valley areas where VOC contamination is at or above the MCL as designated by region 9 EPA office.

Date of Government Version: 03/30/2009
Date Data Arrived at EDR: 03/31/2009
Date Made Active in Reports: 10/23/2009
Number of Days to Update: 206

Source: EPA Region 9
Telephone: 415-972-3178
Last EDR Contact: 03/14/2018
Next Scheduled EDR Contact: 07/02/2018
Data Release Frequency: No Update Planned

HMS: Street Number List

Industrial Waste and Underground Storage Tank Sites.

Date of Government Version: 01/16/2018
Date Data Arrived at EDR: 01/23/2018
Date Made Active in Reports: 03/20/2018
Number of Days to Update: 56

Source: Department of Public Works
Telephone: 626-458-3517
Last EDR Contact: 04/05/2018
Next Scheduled EDR Contact: 07/23/2018
Data Release Frequency: Semi-Annually

List of Solid Waste Facilities

Solid Waste Facilities in Los Angeles County.

Date of Government Version: 01/16/2018
Date Data Arrived at EDR: 01/16/2018
Date Made Active in Reports: 02/14/2018
Number of Days to Update: 29

Source: La County Department of Public Works
Telephone: 818-458-5185
Last EDR Contact: 04/17/2018
Next Scheduled EDR Contact: 07/30/2018
Data Release Frequency: Varies

City of Los Angeles Landfills

Landfills owned and maintained by the City of Los Angeles.

Date of Government Version: 01/01/2018
Date Data Arrived at EDR: 05/01/2018
Date Made Active in Reports: 05/14/2018
Number of Days to Update: 13

Source: Engineering & Construction Division
Telephone: 213-473-7869
Last EDR Contact: 04/11/2018
Next Scheduled EDR Contact: 07/30/2018
Data Release Frequency: Varies

Site Mitigation List

Industrial sites that have had some sort of spill or complaint.

Date of Government Version: 01/01/2018
Date Data Arrived at EDR: 01/17/2018
Date Made Active in Reports: 02/14/2018
Number of Days to Update: 28

Source: Community Health Services
Telephone: 323-890-7806
Last EDR Contact: 04/17/2018
Next Scheduled EDR Contact: 07/30/2018
Data Release Frequency: Annually

City of El Segundo Underground Storage Tank

Underground storage tank sites located in El Segundo city.

GOVERNMENT RECORDS SEARCHED / DATA CURRENCY TRACKING

Date of Government Version: 01/21/2017
Date Data Arrived at EDR: 04/19/2017
Date Made Active in Reports: 05/10/2017
Number of Days to Update: 21

Source: City of El Segundo Fire Department
Telephone: 310-524-2236
Last EDR Contact: 04/11/2018
Next Scheduled EDR Contact: 07/30/2018
Data Release Frequency: Semi-Annually

City of Long Beach Underground Storage Tank

Underground storage tank sites located in the city of Long Beach.

Date of Government Version: 03/09/2017
Date Data Arrived at EDR: 03/10/2017
Date Made Active in Reports: 05/03/2017
Number of Days to Update: 54

Source: City of Long Beach Fire Department
Telephone: 562-570-2563
Last EDR Contact: 04/18/2018
Next Scheduled EDR Contact: 08/06/2018
Data Release Frequency: Annually

City of Torrance Underground Storage Tank

Underground storage tank sites located in the city of Torrance.

Date of Government Version: 01/04/2018
Date Data Arrived at EDR: 01/05/2018
Date Made Active in Reports: 01/18/2018
Number of Days to Update: 13

Source: City of Torrance Fire Department
Telephone: 310-618-2973
Last EDR Contact: 04/05/2018
Next Scheduled EDR Contact: 07/23/2018
Data Release Frequency: Semi-Annually

MADERA COUNTY:

CUPA Facility List

A listing of sites included in the county's Certified Unified Program Agency database. California's Secretary for Environmental Protection established the unified hazardous materials and hazardous waste regulatory program as required by chapter 6.11 of the California Health and Safety Code. The Unified Program consolidates the administration, permits, inspections, and enforcement activities.

Date of Government Version: 02/21/2018
Date Data Arrived at EDR: 02/22/2018
Date Made Active in Reports: 04/03/2018
Number of Days to Update: 40

Source: Madera County Environmental Health
Telephone: 559-675-7823
Last EDR Contact: 05/16/2018
Next Scheduled EDR Contact: 09/03/2018
Data Release Frequency: Varies

MARIN COUNTY:

Underground Storage Tank Sites

Currently permitted USTs in Marin County.

Date of Government Version: 03/30/2018
Date Data Arrived at EDR: 04/06/2018
Date Made Active in Reports: 05/04/2018
Number of Days to Update: 28

Source: Public Works Department Waste Management
Telephone: 415-473-6647
Last EDR Contact: 03/29/2018
Next Scheduled EDR Contact: 07/16/2018
Data Release Frequency: Semi-Annually

MERCED COUNTY:

CUPA Facility List

CUPA facility list.

Date of Government Version: 01/11/2018
Date Data Arrived at EDR: 01/12/2018
Date Made Active in Reports: 02/08/2018
Number of Days to Update: 27

Source: Merced County Environmental Health
Telephone: 209-381-1094
Last EDR Contact: 05/16/2018
Next Scheduled EDR Contact: 09/03/2018
Data Release Frequency: Varies

MONO COUNTY:

GOVERNMENT RECORDS SEARCHED / DATA CURRENCY TRACKING

CUPA Facility List

CUPA Facility List

Date of Government Version: 02/22/2018
Date Data Arrived at EDR: 02/27/2018
Date Made Active in Reports: 03/14/2018
Number of Days to Update: 15

Source: Mono County Health Department
Telephone: 760-932-5580
Last EDR Contact: 05/22/2018
Next Scheduled EDR Contact: 09/10/2018
Data Release Frequency: Varies

MONTEREY COUNTY:

CUPA Facility Listing

CUPA Program listing from the Environmental Health Division.

Date of Government Version: 03/27/2018
Date Data Arrived at EDR: 03/29/2018
Date Made Active in Reports: 04/16/2018
Number of Days to Update: 18

Source: Monterey County Health Department
Telephone: 831-796-1297
Last EDR Contact: 05/21/2018
Next Scheduled EDR Contact: 09/03/2018
Data Release Frequency: Varies

NAPA COUNTY:

Sites With Reported Contamination

A listing of leaking underground storage tank sites located in Napa county.

Date of Government Version: 01/09/2017
Date Data Arrived at EDR: 01/11/2017
Date Made Active in Reports: 03/02/2017
Number of Days to Update: 50

Source: Napa County Department of Environmental Management
Telephone: 707-253-4269
Last EDR Contact: 05/22/2018
Next Scheduled EDR Contact: 09/10/2018
Data Release Frequency: No Update Planned

Closed and Operating Underground Storage Tank Sites

Underground storage tank sites located in Napa county.

Date of Government Version: 02/22/2018
Date Data Arrived at EDR: 02/27/2018
Date Made Active in Reports: 03/29/2018
Number of Days to Update: 30

Source: Napa County Department of Environmental Management
Telephone: 707-253-4269
Last EDR Contact: 05/22/2018
Next Scheduled EDR Contact: 09/10/2018
Data Release Frequency: No Update Planned

NEVADA COUNTY:

CUPA Facility List

CUPA facility list.

Date of Government Version: 01/31/2018
Date Data Arrived at EDR: 02/01/2018
Date Made Active in Reports: 03/14/2018
Number of Days to Update: 41

Source: Community Development Agency
Telephone: 530-265-1467
Last EDR Contact: 04/25/2018
Next Scheduled EDR Contact: 08/13/2018
Data Release Frequency: Varies

ORANGE COUNTY:

List of Industrial Site Cleanups

Petroleum and non-petroleum spills.

GOVERNMENT RECORDS SEARCHED / DATA CURRENCY TRACKING

Date of Government Version: 02/05/2018
Date Data Arrived at EDR: 02/13/2018
Date Made Active in Reports: 04/03/2018
Number of Days to Update: 49

Source: Health Care Agency
Telephone: 714-834-3446
Last EDR Contact: 05/07/2018
Next Scheduled EDR Contact: 08/20/2018
Data Release Frequency: Annually

List of Underground Storage Tank Cleanups

Orange County Underground Storage Tank Cleanups (LUST).

Date of Government Version: 02/05/2018
Date Data Arrived at EDR: 02/13/2018
Date Made Active in Reports: 03/20/2018
Number of Days to Update: 35

Source: Health Care Agency
Telephone: 714-834-3446
Last EDR Contact: 05/07/2018
Next Scheduled EDR Contact: 08/20/2018
Data Release Frequency: Quarterly

List of Underground Storage Tank Facilities

Orange County Underground Storage Tank Facilities (UST).

Date of Government Version: 01/02/2018
Date Data Arrived at EDR: 02/07/2018
Date Made Active in Reports: 03/28/2018
Number of Days to Update: 49

Source: Health Care Agency
Telephone: 714-834-3446
Last EDR Contact: 05/08/2018
Next Scheduled EDR Contact: 08/20/2018
Data Release Frequency: Quarterly

PLACER COUNTY:

Master List of Facilities

List includes aboveground tanks, underground tanks and cleanup sites.

Date of Government Version: 03/15/2018
Date Data Arrived at EDR: 03/19/2018
Date Made Active in Reports: 05/04/2018
Number of Days to Update: 46

Source: Placer County Health and Human Services
Telephone: 530-745-2363
Last EDR Contact: 03/15/2018
Next Scheduled EDR Contact: 06/18/2018
Data Release Frequency: Semi-Annually

PLUMAS COUNTY:

CUPA Facility List

Plumas County CUPA Program facilities.

Date of Government Version: 01/22/2018
Date Data Arrived at EDR: 01/24/2018
Date Made Active in Reports: 03/15/2018
Number of Days to Update: 50

Source: Plumas County Environmental Health
Telephone: 530-283-6355
Last EDR Contact: 04/18/2018
Next Scheduled EDR Contact: 08/06/2018
Data Release Frequency: Varies

RIVERSIDE COUNTY:

Listing of Underground Tank Cleanup Sites

Riverside County Underground Storage Tank Cleanup Sites (LUST).

Date of Government Version: 04/05/2018
Date Data Arrived at EDR: 04/10/2018
Date Made Active in Reports: 05/04/2018
Number of Days to Update: 24

Source: Department of Environmental Health
Telephone: 951-358-5055
Last EDR Contact: 03/19/2018
Next Scheduled EDR Contact: 07/02/2018
Data Release Frequency: Quarterly

GOVERNMENT RECORDS SEARCHED / DATA CURRENCY TRACKING

Underground Storage Tank Tank List

Underground storage tank sites located in Riverside county.

Date of Government Version: 04/05/2018
Date Data Arrived at EDR: 04/10/2018
Date Made Active in Reports: 05/04/2018
Number of Days to Update: 24

Source: Department of Environmental Health
Telephone: 951-358-5055
Last EDR Contact: 03/19/2018
Next Scheduled EDR Contact: 07/02/2018
Data Release Frequency: Quarterly

SACRAMENTO COUNTY:

Toxic Site Clean-Up List

List of sites where unauthorized releases of potentially hazardous materials have occurred.

Date of Government Version: 11/02/2017
Date Data Arrived at EDR: 01/03/2018
Date Made Active in Reports: 02/05/2018
Number of Days to Update: 33

Source: Sacramento County Environmental Management
Telephone: 916-875-8406
Last EDR Contact: 04/04/2018
Next Scheduled EDR Contact: 07/16/2018
Data Release Frequency: Quarterly

Master Hazardous Materials Facility List

Any business that has hazardous materials on site - hazardous material storage sites, underground storage tanks, waste generators.

Date of Government Version: 11/02/2017
Date Data Arrived at EDR: 01/03/2018
Date Made Active in Reports: 02/14/2018
Number of Days to Update: 42

Source: Sacramento County Environmental Management
Telephone: 916-875-8406
Last EDR Contact: 04/04/2018
Next Scheduled EDR Contact: 07/16/2018
Data Release Frequency: Quarterly

SAN BENITO COUNTY:

CUPA Facility List

Cupa facility list

Date of Government Version: 11/01/2017
Date Data Arrived at EDR: 11/03/2017
Date Made Active in Reports: 11/17/2017
Number of Days to Update: 14

Source: San Benito County Environmental Health
Telephone: N/A
Last EDR Contact: 05/16/2018
Next Scheduled EDR Contact: 08/20/2018
Data Release Frequency: Varies

SAN BERNARDINO COUNTY:

Hazardous Material Permits

This listing includes underground storage tanks, medical waste handlers/generators, hazardous materials handlers, hazardous waste generators, and waste oil generators/handlers.

Date of Government Version: 11/30/2017
Date Data Arrived at EDR: 12/01/2017
Date Made Active in Reports: 01/16/2018
Number of Days to Update: 46

Source: San Bernardino County Fire Department Hazardous Materials Division
Telephone: 909-387-3041
Last EDR Contact: 04/06/2018
Next Scheduled EDR Contact: 08/20/2018
Data Release Frequency: Quarterly

SAN DIEGO COUNTY:

GOVERNMENT RECORDS SEARCHED / DATA CURRENCY TRACKING

Hazardous Materials Management Division Database

The database includes: HE58 - This report contains the business name, site address, business phone number, establishment 'H' permit number, type of permit, and the business status. HE17 - In addition to providing the same information provided in the HE58 listing, HE17 provides inspection dates, violations received by the establishment, hazardous waste generated, the quantity, method of storage, treatment/disposal of waste and the hauler, and information on underground storage tanks. Unauthorized Release List - Includes a summary of environmental contamination cases in San Diego County (underground tank cases, non-tank cases, groundwater contamination, and soil contamination are included.)

Date of Government Version: 03/05/2018
Date Data Arrived at EDR: 03/07/2018
Date Made Active in Reports: 04/16/2018
Number of Days to Update: 40

Source: Hazardous Materials Management Division
Telephone: 619-338-2268
Last EDR Contact: 03/07/2018
Next Scheduled EDR Contact: 06/18/2018
Data Release Frequency: Quarterly

Solid Waste Facilities

San Diego County Solid Waste Facilities.

Date of Government Version: 10/31/2015
Date Data Arrived at EDR: 11/07/2015
Date Made Active in Reports: 01/04/2016
Number of Days to Update: 58

Source: Department of Health Services
Telephone: 619-338-2209
Last EDR Contact: 04/18/2018
Next Scheduled EDR Contact: 08/06/2018
Data Release Frequency: Varies

Local Oversight Program Listing

A listing of all LOP release sites that are or were under the County of San Diego's jurisdiction. Included are closed or transferred cases, open cases, and cases that did not have a case type indicated. The cases without a case type are mostly complaints; however, some of them could be LOP cases.

Date of Government Version: 04/18/2018
Date Data Arrived at EDR: 04/23/2018
Date Made Active in Reports: 05/04/2018
Number of Days to Update: 11

Source: Department of Environmental Health
Telephone: 858-505-6874
Last EDR Contact: 04/18/2018
Next Scheduled EDR Contact: 08/06/2018
Data Release Frequency: Varies

Environmental Case Listing

The listing contains all underground tank release cases and projects pertaining to properties contaminated with hazardous substances that are actively under review by the Site Assessment and Mitigation Program.

Date of Government Version: 03/23/2010
Date Data Arrived at EDR: 06/15/2010
Date Made Active in Reports: 07/09/2010
Number of Days to Update: 24

Source: San Diego County Department of Environmental Health
Telephone: 619-338-2371
Last EDR Contact: 02/28/2018
Next Scheduled EDR Contact: 06/18/2018
Data Release Frequency: No Update Planned

SAN FRANCISCO COUNTY:

Local Oversight Facilities

A listing of leaking underground storage tank sites located in San Francisco county.

Date of Government Version: 09/19/2008
Date Data Arrived at EDR: 09/19/2008
Date Made Active in Reports: 09/29/2008
Number of Days to Update: 10

Source: Department Of Public Health San Francisco County
Telephone: 415-252-3920
Last EDR Contact: 05/02/2018
Next Scheduled EDR Contact: 08/20/2018
Data Release Frequency: Quarterly

Underground Storage Tank Information

Underground storage tank sites located in San Francisco county.

GOVERNMENT RECORDS SEARCHED / DATA CURRENCY TRACKING

Date of Government Version: 11/02/2017
Date Data Arrived at EDR: 11/07/2017
Date Made Active in Reports: 12/19/2017
Number of Days to Update: 42

Source: Department of Public Health
Telephone: 415-252-3920
Last EDR Contact: 05/02/2018
Next Scheduled EDR Contact: 08/20/2018
Data Release Frequency: Quarterly

SAN JOAQUIN COUNTY:

San Joaquin Co. UST

A listing of underground storage tank locations in San Joaquin county.

Date of Government Version: 03/20/2018
Date Data Arrived at EDR: 03/22/2018
Date Made Active in Reports: 05/04/2018
Number of Days to Update: 43

Source: Environmental Health Department
Telephone: N/A
Last EDR Contact: 03/14/2018
Next Scheduled EDR Contact: 07/02/2018
Data Release Frequency: Semi-Annually

SAN LUIS OBISPO COUNTY:

CUPA Facility List

Cupa Facility List.

Date of Government Version: 11/16/2017
Date Data Arrived at EDR: 11/17/2017
Date Made Active in Reports: 12/18/2017
Number of Days to Update: 31

Source: San Luis Obispo County Public Health Department
Telephone: 805-781-5596
Last EDR Contact: 05/16/2018
Next Scheduled EDR Contact: 09/03/2018
Data Release Frequency: Varies

SAN MATEO COUNTY:

Business Inventory

List includes Hazardous Materials Business Plan, hazardous waste generators, and underground storage tanks.

Date of Government Version: 03/14/2018
Date Data Arrived at EDR: 03/20/2018
Date Made Active in Reports: 05/04/2018
Number of Days to Update: 45

Source: San Mateo County Environmental Health Services Division
Telephone: 650-363-1921
Last EDR Contact: 03/07/2018
Next Scheduled EDR Contact: 06/25/2018
Data Release Frequency: Annually

Fuel Leak List

A listing of leaking underground storage tank sites located in San Mateo county.

Date of Government Version: 03/15/2018
Date Data Arrived at EDR: 03/20/2018
Date Made Active in Reports: 05/04/2018
Number of Days to Update: 45

Source: San Mateo County Environmental Health Services Division
Telephone: 650-363-1921
Last EDR Contact: 03/07/2018
Next Scheduled EDR Contact: 06/25/2018
Data Release Frequency: Semi-Annually

SANTA BARBARA COUNTY:

CUPA Facility Listing

CUPA Program Listing from the Environmental Health Services division.

Date of Government Version: 09/08/2011
Date Data Arrived at EDR: 09/09/2011
Date Made Active in Reports: 10/07/2011
Number of Days to Update: 28

Source: Santa Barbara County Public Health Department
Telephone: 805-686-8167
Last EDR Contact: 05/16/2018
Next Scheduled EDR Contact: 09/03/2018
Data Release Frequency: Varies

SANTA CLARA COUNTY:

GOVERNMENT RECORDS SEARCHED / DATA CURRENCY TRACKING

Cupa Facility List

Cupa facility list

Date of Government Version: 02/20/2018
Date Data Arrived at EDR: 02/20/2018
Date Made Active in Reports: 03/19/2018
Number of Days to Update: 27

Source: Department of Environmental Health
Telephone: 408-918-1973
Last EDR Contact: 05/16/2018
Next Scheduled EDR Contact: 09/03/2018
Data Release Frequency: Varies

HIST LUST - Fuel Leak Site Activity Report

A listing of open and closed leaking underground storage tanks. This listing is no longer updated by the county. Leaking underground storage tanks are now handled by the Department of Environmental Health.

Date of Government Version: 03/29/2005
Date Data Arrived at EDR: 03/30/2005
Date Made Active in Reports: 04/21/2005
Number of Days to Update: 22

Source: Santa Clara Valley Water District
Telephone: 408-265-2600
Last EDR Contact: 03/23/2009
Next Scheduled EDR Contact: 06/22/2009
Data Release Frequency: No Update Planned

LOP Listing

A listing of leaking underground storage tanks located in Santa Clara county.

Date of Government Version: 03/03/2014
Date Data Arrived at EDR: 03/05/2014
Date Made Active in Reports: 03/18/2014
Number of Days to Update: 13

Source: Department of Environmental Health
Telephone: 408-918-3417
Last EDR Contact: 05/22/2018
Next Scheduled EDR Contact: 09/10/2018
Data Release Frequency: Annually

Hazardous Material Facilities

Hazardous material facilities, including underground storage tank sites.

Date of Government Version: 02/04/2018
Date Data Arrived at EDR: 02/06/2018
Date Made Active in Reports: 03/20/2018
Number of Days to Update: 42

Source: City of San Jose Fire Department
Telephone: 408-535-7694
Last EDR Contact: 05/16/2018
Next Scheduled EDR Contact: 08/20/2018
Data Release Frequency: Annually

SANTA CRUZ COUNTY:

CUPA Facility List

CUPA facility listing.

Date of Government Version: 01/21/2017
Date Data Arrived at EDR: 02/22/2017
Date Made Active in Reports: 05/23/2017
Number of Days to Update: 90

Source: Santa Cruz County Environmental Health
Telephone: 831-464-2761
Last EDR Contact: 05/16/2018
Next Scheduled EDR Contact: 09/03/2018
Data Release Frequency: Varies

SHASTA COUNTY:

CUPA Facility List

Cupa Facility List.

Date of Government Version: 06/15/2017
Date Data Arrived at EDR: 06/19/2017
Date Made Active in Reports: 08/09/2017
Number of Days to Update: 51

Source: Shasta County Department of Resource Management
Telephone: 530-225-5789
Last EDR Contact: 05/16/2018
Next Scheduled EDR Contact: 09/03/2018
Data Release Frequency: Varies

SOLANO COUNTY:

GOVERNMENT RECORDS SEARCHED / DATA CURRENCY TRACKING

Leaking Underground Storage Tanks

A listing of leaking underground storage tank sites located in Solano county.

Date of Government Version: 03/08/2018
Date Data Arrived at EDR: 03/13/2018
Date Made Active in Reports: 05/04/2018
Number of Days to Update: 52

Source: Solano County Department of Environmental Management
Telephone: 707-784-6770
Last EDR Contact: 02/28/2018
Next Scheduled EDR Contact: 06/18/2018
Data Release Frequency: Quarterly

Underground Storage Tanks

Underground storage tank sites located in Solano county.

Date of Government Version: 03/08/2018
Date Data Arrived at EDR: 03/13/2018
Date Made Active in Reports: 03/29/2018
Number of Days to Update: 16

Source: Solano County Department of Environmental Management
Telephone: 707-784-6770
Last EDR Contact: 02/28/2018
Next Scheduled EDR Contact: 06/18/2018
Data Release Frequency: Quarterly

SONOMA COUNTY:

Cupa Facility List

Cupa Facility list

Date of Government Version: 03/01/2018
Date Data Arrived at EDR: 03/27/2018
Date Made Active in Reports: 04/16/2018
Number of Days to Update: 20

Source: County of Sonoma Fire & Emergency Services Department
Telephone: 707-565-1174
Last EDR Contact: 03/22/2018
Next Scheduled EDR Contact: 07/09/2018
Data Release Frequency: Varies

Leaking Underground Storage Tank Sites

A listing of leaking underground storage tank sites located in Sonoma county.

Date of Government Version: 04/03/2018
Date Data Arrived at EDR: 04/06/2018
Date Made Active in Reports: 05/09/2018
Number of Days to Update: 33

Source: Department of Health Services
Telephone: 707-565-6565
Last EDR Contact: 03/22/2018
Next Scheduled EDR Contact: 07/09/2018
Data Release Frequency: Quarterly

STANISLAUS COUNTY:

CUPA Facility List

Cupa facility list

Date of Government Version: 02/06/2018
Date Data Arrived at EDR: 02/07/2018
Date Made Active in Reports: 03/16/2018
Number of Days to Update: 37

Source: Stanislaus County Department of Environmental Protection
Telephone: 209-525-6751
Last EDR Contact: 04/16/2018
Next Scheduled EDR Contact: 07/30/2018
Data Release Frequency: Varies

SUTTER COUNTY:

Underground Storage Tanks

Underground storage tank sites located in Sutter county.

Date of Government Version: 01/08/2018
Date Data Arrived at EDR: 03/01/2018
Date Made Active in Reports: 03/30/2018
Number of Days to Update: 29

Source: Sutter County Department of Agriculture
Telephone: 530-822-7500
Last EDR Contact: 02/28/2018
Next Scheduled EDR Contact: 06/18/2018
Data Release Frequency: Semi-Annually

TEHAMA COUNTY:

GOVERNMENT RECORDS SEARCHED / DATA CURRENCY TRACKING

CUPA Facility List

Cupa facilities

Date of Government Version: 01/26/2018
Date Data Arrived at EDR: 02/02/2018
Date Made Active in Reports: 03/21/2018
Number of Days to Update: 47

Source: Tehama County Department of Environmental Health
Telephone: 530-527-8020
Last EDR Contact: 05/03/2018
Next Scheduled EDR Contact: 08/20/2018
Data Release Frequency: Varies

TRINITY COUNTY:

CUPA Facility List

Cupa facility list

Date of Government Version: 01/22/2018
Date Data Arrived at EDR: 01/25/2018
Date Made Active in Reports: 03/19/2018
Number of Days to Update: 53

Source: Department of Toxic Substances Control
Telephone: 760-352-0381
Last EDR Contact: 04/18/2018
Next Scheduled EDR Contact: 08/06/2018
Data Release Frequency: Varies

TULARE COUNTY:

CUPA Facility List

Cupa program facilities

Date of Government Version: 03/19/2018
Date Data Arrived at EDR: 03/22/2018
Date Made Active in Reports: 04/17/2018
Number of Days to Update: 26

Source: Tulare County Environmental Health Services Division
Telephone: 559-624-7400
Last EDR Contact: 05/16/2018
Next Scheduled EDR Contact: 08/20/2018
Data Release Frequency: Varies

TUOLUMNE COUNTY:

CUPA Facility List

Cupa facility list

Date of Government Version: 01/22/2018
Date Data Arrived at EDR: 01/25/2018
Date Made Active in Reports: 03/16/2018
Number of Days to Update: 50

Source: Division of Environmental Health
Telephone: 209-533-5633
Last EDR Contact: 04/18/2018
Next Scheduled EDR Contact: 08/06/2018
Data Release Frequency: Varies

VENTURA COUNTY:

Business Plan, Hazardous Waste Producers, and Operating Underground Tanks

The BWT list indicates by site address whether the Environmental Health Division has Business Plan (B), Waste Producer (W), and/or Underground Tank (T) information.

Date of Government Version: 12/26/2017
Date Data Arrived at EDR: 01/25/2018
Date Made Active in Reports: 03/14/2018
Number of Days to Update: 48

Source: Ventura County Environmental Health Division
Telephone: 805-654-2813
Last EDR Contact: 04/23/2018
Next Scheduled EDR Contact: 08/06/2018
Data Release Frequency: Quarterly

Inventory of Illegal Abandoned and Inactive Sites

Ventura County Inventory of Closed, Illegal Abandoned, and Inactive Sites.

GOVERNMENT RECORDS SEARCHED / DATA CURRENCY TRACKING

Date of Government Version: 12/01/2011
Date Data Arrived at EDR: 12/01/2011
Date Made Active in Reports: 01/19/2012
Number of Days to Update: 49

Source: Environmental Health Division
Telephone: 805-654-2813
Last EDR Contact: 03/29/2018
Next Scheduled EDR Contact: 07/16/2018
Data Release Frequency: Annually

Listing of Underground Tank Cleanup Sites

Ventura County Underground Storage Tank Cleanup Sites (LUST).

Date of Government Version: 05/29/2008
Date Data Arrived at EDR: 06/24/2008
Date Made Active in Reports: 07/31/2008
Number of Days to Update: 37

Source: Environmental Health Division
Telephone: 805-654-2813
Last EDR Contact: 05/09/2018
Next Scheduled EDR Contact: 08/27/2018
Data Release Frequency: Quarterly

Medical Waste Program List

To protect public health and safety and the environment from potential exposure to disease causing agents, the Environmental Health Division Medical Waste Program regulates the generation, handling, storage, treatment and disposal of medical waste throughout the County.

Date of Government Version: 12/26/2017
Date Data Arrived at EDR: 01/25/2018
Date Made Active in Reports: 03/20/2018
Number of Days to Update: 54

Source: Ventura County Resource Management Agency
Telephone: 805-654-2813
Last EDR Contact: 04/23/2018
Next Scheduled EDR Contact: 08/06/2018
Data Release Frequency: Quarterly

Underground Tank Closed Sites List

Ventura County Operating Underground Storage Tank Sites (UST)/Underground Tank Closed Sites List.

Date of Government Version: 02/28/2018
Date Data Arrived at EDR: 03/14/2018
Date Made Active in Reports: 03/30/2018
Number of Days to Update: 16

Source: Environmental Health Division
Telephone: 805-654-2813
Last EDR Contact: 03/14/2018
Next Scheduled EDR Contact: 06/25/2018
Data Release Frequency: Quarterly

YOLO COUNTY:

Underground Storage Tank Comprehensive Facility Report

Underground storage tank sites located in Yolo county.

Date of Government Version: 03/27/2018
Date Data Arrived at EDR: 04/03/2018
Date Made Active in Reports: 05/04/2018
Number of Days to Update: 31

Source: Yolo County Department of Health
Telephone: 530-666-8646
Last EDR Contact: 03/29/2018
Next Scheduled EDR Contact: 07/16/2018
Data Release Frequency: Annually

YUBA COUNTY:

CUPA Facility List

CUPA facility listing for Yuba County.

Date of Government Version: 02/01/2018
Date Data Arrived at EDR: 02/02/2018
Date Made Active in Reports: 03/21/2018
Number of Days to Update: 47

Source: Yuba County Environmental Health Department
Telephone: 530-749-7523
Last EDR Contact: 04/25/2018
Next Scheduled EDR Contact: 08/13/2018
Data Release Frequency: Varies

GOVERNMENT RECORDS SEARCHED / DATA CURRENCY TRACKING

OTHER DATABASE(S)

Depending on the geographic area covered by this report, the data provided in these specialty databases may or may not be complete. For example, the existence of wetlands information data in a specific report does not mean that all wetlands in the area covered by the report are included. Moreover, the absence of any reported wetlands information does not necessarily mean that wetlands do not exist in the area covered by the report.

CT MANIFEST: Hazardous Waste Manifest Data

Facility and manifest data. Manifest is a document that lists and tracks hazardous waste from the generator through transporters to a tsd facility.

Date of Government Version: 01/03/2018	Source: Department of Energy & Environmental Protection
Date Data Arrived at EDR: 02/14/2018	Telephone: 860-424-3375
Date Made Active in Reports: 03/22/2018	Last EDR Contact: 05/18/2018
Number of Days to Update: 36	Next Scheduled EDR Contact: 08/27/2018
	Data Release Frequency: No Update Planned

NJ MANIFEST: Manifest Information

Hazardous waste manifest information.

Date of Government Version: 12/31/2016	Source: Department of Environmental Protection
Date Data Arrived at EDR: 04/11/2017	Telephone: N/A
Date Made Active in Reports: 07/27/2017	Last EDR Contact: 04/23/2018
Number of Days to Update: 107	Next Scheduled EDR Contact: 07/23/2018
	Data Release Frequency: Annually

NY MANIFEST: Facility and Manifest Data

Manifest is a document that lists and tracks hazardous waste from the generator through transporters to a TSD facility.

Date of Government Version: 12/31/2017	Source: Department of Environmental Conservation
Date Data Arrived at EDR: 01/31/2018	Telephone: 518-402-8651
Date Made Active in Reports: 03/09/2018	Last EDR Contact: 05/03/2018
Number of Days to Update: 37	Next Scheduled EDR Contact: 08/13/2018
	Data Release Frequency: Quarterly

PA MANIFEST: Manifest Information

Hazardous waste manifest information.

Date of Government Version: 12/31/2016	Source: Department of Environmental Protection
Date Data Arrived at EDR: 07/25/2017	Telephone: 717-783-8990
Date Made Active in Reports: 09/25/2017	Last EDR Contact: 04/12/2018
Number of Days to Update: 62	Next Scheduled EDR Contact: 07/30/2018
	Data Release Frequency: Annually

RI MANIFEST: Manifest information

Hazardous waste manifest information

Date of Government Version: 12/31/2017	Source: Department of Environmental Management
Date Data Arrived at EDR: 02/23/2018	Telephone: 401-222-2797
Date Made Active in Reports: 04/09/2018	Last EDR Contact: 05/21/2018
Number of Days to Update: 45	Next Scheduled EDR Contact: 09/03/2018
	Data Release Frequency: Annually

WI MANIFEST: Manifest Information

Hazardous waste manifest information.

Date of Government Version: 12/31/2016	Source: Department of Natural Resources
Date Data Arrived at EDR: 04/13/2017	Telephone: N/A
Date Made Active in Reports: 07/14/2017	Last EDR Contact: 03/08/2018
Number of Days to Update: 92	Next Scheduled EDR Contact: 06/25/2018
	Data Release Frequency: Annually

GOVERNMENT RECORDS SEARCHED / DATA CURRENCY TRACKING

Oil/Gas Pipelines

Source: PennWell Corporation
Petroleum Bundle (Crude Oil, Refined Products, Petrochemicals, Gas Liquids (LPG/NGL), and Specialty Gases (Miscellaneous)) N = Natural Gas Bundle (Natural Gas, Gas Liquids (LPG/NGL), and Specialty Gases (Miscellaneous)). This map includes information copyrighted by PennWell Corporation. This information is provided on a best effort basis and PennWell Corporation does not guarantee its accuracy nor warrant its fitness for any particular purpose. Such information has been reprinted with the permission of PennWell.

Electric Power Transmission Line Data

Source: PennWell Corporation
This map includes information copyrighted by PennWell Corporation. This information is provided on a best effort basis and PennWell Corporation does not guarantee its accuracy nor warrant its fitness for any particular purpose. Such information has been reprinted with the permission of PennWell.

Sensitive Receptors: There are individuals deemed sensitive receptors due to their fragile immune systems and special sensitivity to environmental discharges. These sensitive receptors typically include the elderly, the sick, and children. While the location of all sensitive receptors cannot be determined, EDR indicates those buildings and facilities - schools, daycares, hospitals, medical centers, and nursing homes - where individuals who are sensitive receptors are likely to be located.

AHA Hospitals:

Source: American Hospital Association, Inc.
Telephone: 312-280-5991

The database includes a listing of hospitals based on the American Hospital Association's annual survey of hospitals.

Medical Centers: Provider of Services Listing

Source: Centers for Medicare & Medicaid Services
Telephone: 410-786-3000

A listing of hospitals with Medicare provider number, produced by Centers of Medicare & Medicaid Services, a federal agency within the U.S. Department of Health and Human Services.

Nursing Homes

Source: National Institutes of Health
Telephone: 301-594-6248

Information on Medicare and Medicaid certified nursing homes in the United States.

Public Schools

Source: National Center for Education Statistics
Telephone: 202-502-7300

The National Center for Education Statistics' primary database on elementary and secondary public education in the United States. It is a comprehensive, annual, national statistical database of all public elementary and secondary schools and school districts, which contains data that are comparable across all states.

Private Schools

Source: National Center for Education Statistics
Telephone: 202-502-7300

The National Center for Education Statistics' primary database on private school locations in the United States.

Daycare Centers: Licensed Facilities

Source: Department of Social Services
Telephone: 916-657-4041

Flood Zone Data: This data was obtained from the Federal Emergency Management Agency (FEMA). It depicts 100-year and 500-year flood zones as defined by FEMA. It includes the National Flood Hazard Layer (NFHL) which incorporates Flood Insurance Rate Map (FIRM) data and Q3 data from FEMA in areas not covered by NFHL.

Source: FEMA
Telephone: 877-336-2627
Date of Government Version: 2003, 2015

NWI: National Wetlands Inventory. This data, available in select counties across the country, was obtained by EDR in 2002, 2005 and 2010 from the U.S. Fish and Wildlife Service.

State Wetlands Data: Wetland Inventory

Source: Department of Fish & Game
Telephone: 916-445-0411

GOVERNMENT RECORDS SEARCHED / DATA CURRENCY TRACKING

Current USGS 7.5 Minute Topographic Map
Source: U.S. Geological Survey

STREET AND ADDRESS INFORMATION

© 2015 TomTom North America, Inc. All rights reserved. This material is proprietary and the subject of copyright protection and other intellectual property rights owned by or licensed to Tele Atlas North America, Inc. The use of this material is subject to the terms of a license agreement. You will be held liable for any unauthorized copying or disclosure of this material.

GEOCHECK[®] - PHYSICAL SETTING SOURCE ADDENDUM

TARGET PROPERTY ADDRESS

SAMOA PENINSULA PHASE I
PART 1
SAMOA, CA 95564

TARGET PROPERTY COORDINATES

Latitude (North):	40.780514 - 40° 46' 49.85"
Longitude (West):	124.207909 - 124° 12' 28.47"
Universal Tranverse Mercator:	Zone 10
UTM X (Meters):	398072.9
UTM Y (Meters):	4514883.0
Elevation:	9 ft. above sea level

USGS TOPOGRAPHIC MAP

Target Property Map:	5629086 EUREKA, CA
Version Date:	2012

EDR's GeoCheck Physical Setting Source Addendum is provided to assist the environmental professional in forming an opinion about the impact of potential contaminant migration.

Assessment of the impact of contaminant migration generally has two principal investigative components:

1. Groundwater flow direction, and
2. Groundwater flow velocity.

Groundwater flow direction may be impacted by surface topography, hydrology, hydrogeology, characteristics of the soil, and nearby wells. Groundwater flow velocity is generally impacted by the nature of the geologic strata.

GEOCHECK® - PHYSICAL SETTING SOURCE SUMMARY

GROUNDWATER FLOW DIRECTION INFORMATION

Groundwater flow direction for a particular site is best determined by a qualified environmental professional using site-specific well data. If such data is not reasonably ascertainable, it may be necessary to rely on other sources of information, such as surface topographic information, hydrologic information, hydrogeologic data collected on nearby properties, and regional groundwater flow information (from deep aquifers).

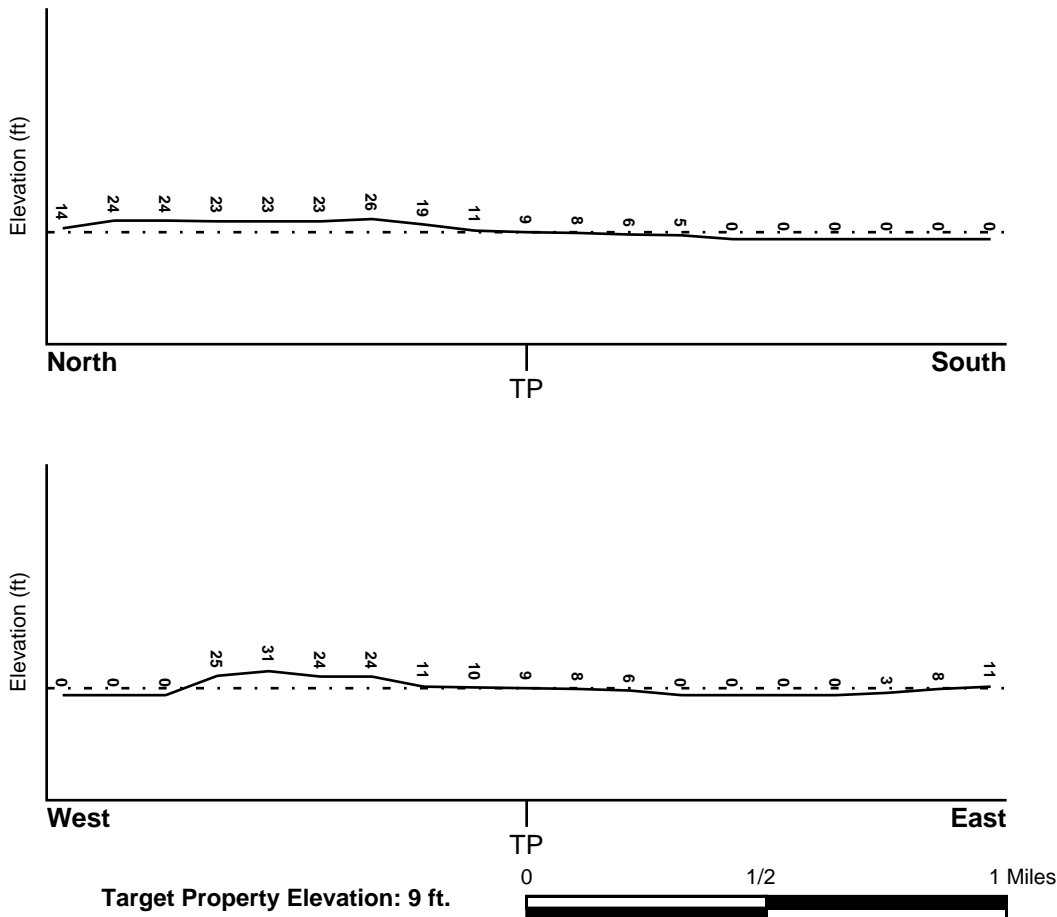
TOPOGRAPHIC INFORMATION

Surface topography may be indicative of the direction of surficial groundwater flow. This information can be used to assist the environmental professional in forming an opinion about the impact of nearby contaminated properties or, should contamination exist on the target property, what downgradient sites might be impacted.

TARGET PROPERTY TOPOGRAPHY

General Topographic Gradient: General SSE

SURROUNDING TOPOGRAPHY: ELEVATION PROFILES



Source: Topography has been determined from the USGS 7.5' Digital Elevation Model and should be evaluated on a relative (not an absolute) basis. Relative elevation information between sites of close proximity should be field verified.

GEOCHECK® - PHYSICAL SETTING SOURCE SUMMARY

HYDROLOGIC INFORMATION

Surface water can act as a hydrologic barrier to groundwater flow. Such hydrologic information can be used to assist the environmental professional in forming an opinion about the impact of nearby contaminated properties or, should contamination exist on the target property, what downgradient sites might be impacted.

Refer to the Physical Setting Source Map following this summary for hydrologic information (major waterways and bodies of water).

FEMA FLOOD ZONE

<u>Flood Plain Panel at Target Property</u>	<u>FEMA Source Type</u>
---------------------------------------------	-------------------------

0600600775C	FEMA Q3 Flood data
-------------	--------------------

<u>Additional Panels in search area:</u>	<u>FEMA Source Type</u>
------------------------------------------	-------------------------

0600620005C	FEMA Q3 Flood data
0600620006C	FEMA Q3 Flood data

NATIONAL WETLAND INVENTORY

<u>NWI Quad at Target Property</u>

EUREKA

<u>NWI Electronic</u>

<u>Data Coverage</u>

YES - refer to the Overview Map and Detail Map

HYDROGEOLOGIC INFORMATION

Hydrogeologic information obtained by installation of wells on a specific site can often be an indicator of groundwater flow direction in the immediate area. Such hydrogeologic information can be used to assist the environmental professional in forming an opinion about the impact of nearby contaminated properties or, should contamination exist on the target property, what downgradient sites might be impacted.

Site-Specific Hydrogeological Data*:

Search Radius:	1.25 miles
----------------	------------

Status:	Not found
---------	-----------

AQUIFLOW®

Search Radius: 1.000 Mile.

EDR has developed the AQUIFLOW Information System to provide data on the general direction of groundwater flow at specific points. EDR has reviewed reports submitted by environmental professionals to regulatory authorities at select sites and has extracted the date of the report, groundwater flow direction as determined hydrogeologically, and the depth to water table.

<u>MAP ID</u>	<u>LOCATION</u>	<u>GENERAL DIRECTION</u>
	<u>FROM TP</u>	<u>GROUNDWATER FLOW</u>
Not Reported		

GEOCHECK® - PHYSICAL SETTING SOURCE SUMMARY

GROUNDWATER FLOW VELOCITY INFORMATION

Groundwater flow velocity information for a particular site is best determined by a qualified environmental professional using site specific geologic and soil strata data. If such data are not reasonably ascertainable, it may be necessary to rely on other sources of information, including geologic age identification, rock stratigraphic unit and soil characteristics data collected on nearby properties and regional soil information. In general, contaminant plumes move more quickly through sandy-gravelly types of soils than silty-clayey types of soils.

GEOLOGIC INFORMATION IN GENERAL AREA OF TARGET PROPERTY

Geologic information can be used by the environmental professional in forming an opinion about the relative speed at which contaminant migration may be occurring.

ROCK STRATIGRAPHIC UNIT

Era: Cenozoic
System: Quaternary
Series: Quaternary
Code: Q (*decoded above as Era, System & Series*)

GEOLOGIC AGE IDENTIFICATION

Category: Stratified Sequence

Geologic Age and Rock Stratigraphic Unit Source: P.G. Schruben, R.E. Arndt and W.J. Bawiec, Geology of the Conterminous U.S. at 1:2,500,000 Scale - a digital representation of the 1974 P.B. King and H.M. Beikman Map, USGS Digital Data Series DDS - 11 (1994).

DOMINANT SOIL COMPOSITION IN GENERAL AREA OF TARGET PROPERTY

The U.S. Department of Agriculture's (USDA) Soil Conservation Service (SCS) leads the National Cooperative Soil Survey (NCSS) and is responsible for collecting, storing, maintaining and distributing soil survey information for privately owned lands in the United States. A soil map in a soil survey is a representation of soil patterns in a landscape. Soil maps for STATSGO are compiled by generalizing more detailed (SSURGO) soil survey maps. The following information is based on Soil Conservation Service STATSGO data.

Soil Component Name: DUNE LAND
Soil Surface Texture: sand
Hydrologic Group: Class A - High infiltration rates. Soils are deep, well drained to excessively drained sands and gravels.
Soil Drainage Class: Not reported
Hydric Status: Soil does not meet the requirements for a hydric soil.
Corrosion Potential - Uncoated Steel: Not Reported
Depth to Bedrock Min: > 60 inches
Depth to Bedrock Max: > 60 inches

GEOCHECK® - PHYSICAL SETTING SOURCE SUMMARY

Soil Layer Information							
Layer	Boundary		Soil Texture Class	Classification		Permeability Rate (in/hr)	Soil Reaction (pH)
	Upper	Lower		AASHTO Group	Unified Soil		
1	0 inches	6 inches	sand	Granular materials (35 pct. or less passing No. 200), Fine Sand.	COARSE-GRAINED SOILS, Sands, Clean Sands, Poorly graded sand.	Max: 20.00 Min: 6.00	Max: 0.00 Min: 0.00
2	6 inches	60 inches	sand	Granular materials (35 pct. or less passing No. 200), Fine Sand.	COARSE-GRAINED SOILS, Sands, Clean Sands, Poorly graded sand.	Max: 20.00 Min: 6.00	Max: 0.00 Min: 0.00

OTHER SOIL TYPES IN AREA

Based on Soil Conservation Service STATSGO data, the following additional subordinant soil types may appear within the general area of target property.

Soil Surface Textures: fine sand
gravelly - coarse sand
silty clay loam

Surficial Soil Types: fine sand
gravelly - coarse sand
silty clay loam

Shallow Soil Types: No Other Soil Types

Deeper Soil Types: coarse sand
fine sand
stratified clay

LOCAL / REGIONAL WATER AGENCY RECORDS

EDR Local/Regional Water Agency records provide water well information to assist the environmental professional in assessing sources that may impact ground water flow direction, and in forming an opinion about the impact of contaminant migration on nearby drinking water wells.

WELL SEARCH DISTANCE INFORMATION

<u>DATABASE</u>	<u>SEARCH DISTANCE (miles)</u>
Federal USGS	1.000
Federal FRDS PWS	Nearest PWS within 0.001 miles
State Database	1.000

GEOCHECK® - PHYSICAL SETTING SOURCE SUMMARY

FEDERAL USGS WELL INFORMATION

<u>MAP ID</u>	<u>WELL ID</u>	<u>LOCATION FROM TP</u>
1	USGS40000194686	1/4 - 1/2 Mile NE

FEDERAL FRDS PUBLIC WATER SUPPLY SYSTEM INFORMATION

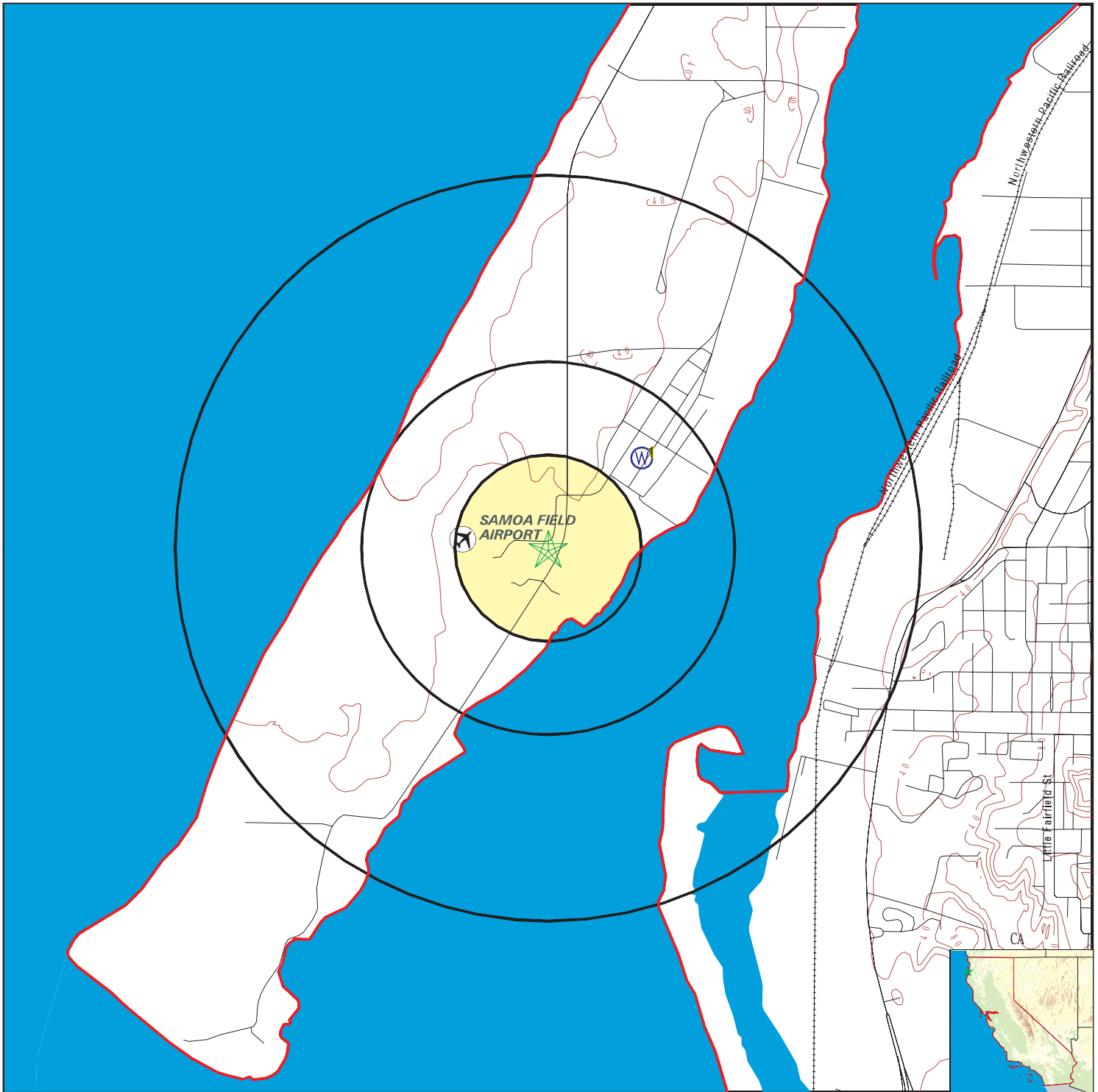
<u>MAP ID</u>	<u>WELL ID</u>	<u>LOCATION FROM TP</u>
No PWS System Found		

Note: PWS System location is not always the same as well location.

STATE DATABASE WELL INFORMATION

<u>MAP ID</u>	<u>WELL ID</u>	<u>LOCATION FROM TP</u>
No Wells Found		

PHYSICAL SETTING SOURCE MAP - 5318175.2s



- County Boundary
- Major Roads
- Contour Lines
- Earthquake Fault Lines
- Airports
- Earthquake epicenter, Richter 5 or greater
- Water Wells
- Public Water Supply Wells
- Cluster of Multiple Icons



- Groundwater Flow Direction
- Indeterminate Groundwater Flow at Location
- Groundwater Flow Varies at Location
- Closest Hydrogeological Data
- Oil, gas or related wells



SITE NAME: Samoa Peninsula Phase I
 ADDRESS: Part 1
 Samoa CA 95564
 LAT/LONG: 40.780514 / 124.207909

CLIENT: SHN Consulting Engineers
 CONTACT: Diana Ward
 INQUIRY #: 5318175.2s
 DATE: May 31, 2018 7:07 pm

GEOCHECK® - PHYSICAL SETTING SOURCE MAP FINDINGS

Map ID
 Direction
 Distance
 Elevation

Database EDR ID Number

1		FED USGS	USGS40000194686
NE			
1/4 - 1/2 Mile			
Higher			

Org. Identifier:	USGS-CA		
Formal name:	USGS California Water Science Center		
Monloc Identifier:	USGS-404703124120701		
Monloc name:	005N001W29Q001H		
Monloc type:	Well		
Monloc desc:	Not Reported		
Huc code:	18010102	Drainagearea value:	Not Reported
Drainagearea Units:	Not Reported	Contrib drainagearea:	Not Reported
Contrib drainagearea units:	Not Reported	Latitude:	40.7840149
Longitude:	-124.2031178	Sourcemap scale:	024000
Horiz Acc measure:	5	Horiz Acc measure units:	seconds
Horiz Collection method:	Interpolated from map		
Horiz coord refsys:	NAD83	Vert measure val:	8.00
Vert measure units:	feet	Vertacc measure val:	3
Vert accmeasure units:	feet		
Vertcollection method:	Interpolated from topographic map		
Vert coord refsys:	NGVD29	Countrycode:	US
Aquifername:	California Coastal Basin aquifers		
Formation type:	Not Reported		
Aquifer type:	Not Reported		
Construction date:	19620101	Welldepth:	16
Welldepth units:	ft	Wellholedepth:	Not Reported
Wellholedepth units:	Not Reported		

Ground-water levels, Number of Measurements: 0

GEOCHECK® - PHYSICAL SETTING SOURCE MAP FINDINGS RADON

AREA RADON INFORMATION

State Database: CA Radon

Radon Test Results

Zipcode	Num Tests	> 4 pCi/L
95564	1	0

Federal EPA Radon Zone for HUMBOLDT County: 3

- Note: Zone 1 indoor average level > 4 pCi/L.
 : Zone 2 indoor average level >= 2 pCi/L and <= 4 pCi/L.
 : Zone 3 indoor average level < 2 pCi/L.

Federal Area Radon Information for HUMBOLDT COUNTY, CA

Number of sites tested: 32

Area	Average Activity	% <4 pCi/L	% 4-20 pCi/L	% >20 pCi/L
Living Area - 1st Floor	0.375 pCi/L	97%	3%	0%
Living Area - 2nd Floor	Not Reported	Not Reported	Not Reported	Not Reported
Basement	-0.900 pCi/L	100%	0%	0%

PHYSICAL SETTING SOURCE RECORDS SEARCHED

TOPOGRAPHIC INFORMATION

USGS 7.5' Digital Elevation Model (DEM)

Source: United States Geologic Survey

EDR acquired the USGS 7.5' Digital Elevation Model in 2002 and updated it in 2006. The 7.5 minute DEM corresponds to the USGS 1:24,000- and 1:25,000-scale topographic quadrangle maps. The DEM provides elevation data with consistent elevation units and projection.

Current USGS 7.5 Minute Topographic Map

Source: U.S. Geological Survey

HYDROLOGIC INFORMATION

Flood Zone Data: This data was obtained from the Federal Emergency Management Agency (FEMA). It depicts 100-year and 500-year flood zones as defined by FEMA. It includes the National Flood Hazard Layer (NFHL) which incorporates Flood Insurance Rate Map (FIRM) data and Q3 data from FEMA in areas not covered by NFHL.

Source: FEMA

Telephone: 877-336-2627

Date of Government Version: 2003, 2015

NWI: National Wetlands Inventory. This data, available in select counties across the country, was obtained by EDR in 2002, 2005 and 2010 from the U.S. Fish and Wildlife Service.

State Wetlands Data: Wetland Inventory

Source: Department of Fish & Game

Telephone: 916-445-0411

HYDROGEOLOGIC INFORMATION

AQUIFLOW^R Information System

Source: EDR proprietary database of groundwater flow information

EDR has developed the AQUIFLOW Information System (AIS) to provide data on the general direction of groundwater flow at specific points. EDR has reviewed reports submitted to regulatory authorities at select sites and has extracted the date of the report, hydrogeologically determined groundwater flow direction and depth to water table information.

GEOLOGIC INFORMATION

Geologic Age and Rock Stratigraphic Unit

Source: P.G. Schruben, R.E. Arndt and W.J. Bawiec, Geology of the Conterminous U.S. at 1:2,500,000 Scale - A digital representation of the 1974 P.B. King and H.M. Beikman Map, USGS Digital Data Series DDS - 11 (1994).

STATSGO: State Soil Geographic Database

Source: Department of Agriculture, Natural Resources Conservation Service (NRCS)

The U.S. Department of Agriculture's (USDA) Natural Resources Conservation Service (NRCS) leads the national Conservation Soil Survey (NCSS) and is responsible for collecting, storing, maintaining and distributing soil survey information for privately owned lands in the United States. A soil map in a soil survey is a representation of soil patterns in a landscape. Soil maps for STATSGO are compiled by generalizing more detailed (SSURGO) soil survey maps.

SSURGO: Soil Survey Geographic Database

Source: Department of Agriculture, Natural Resources Conservation Service (NRCS)

Telephone: 800-672-5559

SSURGO is the most detailed level of mapping done by the Natural Resources Conservation Service, mapping scales generally range from 1:12,000 to 1:63,360. Field mapping methods using national standards are used to construct the soil maps in the Soil Survey Geographic (SSURGO) database. SSURGO digitizing duplicates the original soil survey maps. This level of mapping is designed for use by landowners, townships and county natural resource planning and management.

PHYSICAL SETTING SOURCE RECORDS SEARCHED

LOCAL / REGIONAL WATER AGENCY RECORDS

FEDERAL WATER WELLS

PWS: Public Water Systems

Source: EPA/Office of Drinking Water

Telephone: 202-564-3750

Public Water System data from the Federal Reporting Data System. A PWS is any water system which provides water to at least 25 people for at least 60 days annually. PWSs provide water from wells, rivers and other sources.

PWS ENF: Public Water Systems Violation and Enforcement Data

Source: EPA/Office of Drinking Water

Telephone: 202-564-3750

Violation and Enforcement data for Public Water Systems from the Safe Drinking Water Information System (SDWIS) after August 1995. Prior to August 1995, the data came from the Federal Reporting Data System (FRDS).

USGS Water Wells: USGS National Water Inventory System (NWIS)

This database contains descriptive information on sites where the USGS collects or has collected data on surface water and/or groundwater. The groundwater data includes information on wells, springs, and other sources of groundwater.

STATE RECORDS

Water Well Database

Source: Department of Water Resources

Telephone: 916-651-9648

California Drinking Water Quality Database

Source: Department of Public Health

Telephone: 916-324-2319

The database includes all drinking water compliance and special studies monitoring for the state of California since 1984. It consists of over 3,200,000 individual analyses along with well and water system information.

OTHER STATE DATABASE INFORMATION

California Oil and Gas Well Locations

Source: Department of Conservation

Telephone: 916-323-1779

Oil and Gas well locations in the state.

RADON

State Database: CA Radon

Source: Department of Health Services

Telephone: 916-324-2208

Radon Database for California

Area Radon Information

Source: USGS

Telephone: 703-356-4020

The National Radon Database has been developed by the U.S. Environmental Protection Agency (USEPA) and is a compilation of the EPA/State Residential Radon Survey and the National Residential Radon Survey. The study covers the years 1986 - 1992. Where necessary data has been supplemented by information collected at private sources such as universities and research institutions.

EPA Radon Zones

Source: EPA

Telephone: 703-356-4020

Sections 307 & 309 of IRAA directed EPA to list and identify areas of U.S. with the potential for elevated indoor radon levels.

PHYSICAL SETTING SOURCE RECORDS SEARCHED

OTHER

Airport Landing Facilities: Private and public use landing facilities
Source: Federal Aviation Administration, 800-457-6656

Epicenters: World earthquake epicenters, Richter 5 or greater
Source: Department of Commerce, National Oceanic and Atmospheric Administration

California Earthquake Fault Lines: The fault lines displayed on EDR's Topographic map are digitized quaternary fault lines, prepared in 1975 by the United State Geological Survey. Additional information (also from 1975) regarding activity at specific fault lines comes from California's Preliminary Fault Activity Map prepared by the California Division of Mines and Geology.

STREET AND ADDRESS INFORMATION

© 2015 TomTom North America, Inc. All rights reserved. This material is proprietary and the subject of copyright protection and other intellectual property rights owned by or licensed to Tele Atlas North America, Inc. The use of this material is subject to the terms of a license agreement. You will be held liable for any unauthorized copying or disclosure of this material.

Samoa Peninsula Phase I

Part 2

Samoa, CA 95564

Inquiry Number: 5318175.11s

May 31, 2018

The EDR Radius Map™ Report with GeoCheck®



6 Armstrong Road, 4th floor
Shelton, CT 06484
Toll Free: 800.352.0050
www.edrnet.com

TABLE OF CONTENTS

<u>SECTION</u>	<u>PAGE</u>
Executive Summary	ES1
Overview Map	2
Detail Map	3
Map Findings Summary	4
Map Findings	8
Orphan Summary	201
Government Records Searched/Data Currency Tracking	GR-1
 <u>GEOCHECK ADDENDUM</u>	
Physical Setting Source Addendum	A-1
Physical Setting Source Summary	A-2
Physical Setting Source Map	A-7
Physical Setting Source Map Findings	A-8
Physical Setting Source Records Searched	PSGR-1

Thank you for your business.
Please contact EDR at 1-800-352-0050
with any questions or comments.

Disclaimer - Copyright and Trademark Notice

This Report contains certain information obtained from a variety of public and other sources reasonably available to Environmental Data Resources, Inc. It cannot be concluded from this Report that coverage information for the target and surrounding properties does not exist from other sources. **NO WARRANTY EXPRESSED OR IMPLIED, IS MADE WHATSOEVER IN CONNECTION WITH THIS REPORT. ENVIRONMENTAL DATA RESOURCES, INC. SPECIFICALLY DISCLAIMS THE MAKING OF ANY SUCH WARRANTIES, INCLUDING WITHOUT LIMITATION, MERCHANTABILITY OR FITNESS FOR A PARTICULAR USE OR PURPOSE. ALL RISK IS ASSUMED BY THE USER. IN NO EVENT SHALL ENVIRONMENTAL DATA RESOURCES, INC. BE LIABLE TO ANYONE, WHETHER ARISING OUT OF ERRORS OR OMISSIONS, NEGLIGENCE, ACCIDENT OR ANY OTHER CAUSE, FOR ANY LOSS OF DAMAGE, INCLUDING, WITHOUT LIMITATION, SPECIAL, INCIDENTAL, CONSEQUENTIAL, OR EXEMPLARY DAMAGES. ANY LIABILITY ON THE PART OF ENVIRONMENTAL DATA RESOURCES, INC. IS STRICTLY LIMITED TO A REFUND OF THE AMOUNT PAID FOR THIS REPORT.** Purchaser accepts this Report "AS IS". Any analyses, estimates, ratings, environmental risk levels or risk codes provided in this Report are provided for illustrative purposes only, and are not intended to provide, nor should they be interpreted as providing any facts regarding, or prediction or forecast of, any environmental risk for any property. Only a Phase I Environmental Site Assessment performed by an environmental professional can provide information regarding the environmental risk for any property. Additionally, the information provided in this Report is not to be construed as legal advice.

Copyright 2018 by Environmental Data Resources, Inc. All rights reserved. Reproduction in any media or format, in whole or in part, of any report or map of Environmental Data Resources, Inc., or its affiliates, is prohibited without prior written permission.

EDR and its logos (including Sanborn and Sanborn Map) are trademarks of Environmental Data Resources, Inc. or its affiliates. All other trademarks used herein are the property of their respective owners.

EXECUTIVE SUMMARY

A search of available environmental records was conducted by Environmental Data Resources, Inc (EDR). The report was designed to assist parties seeking to meet the search requirements of EPA's Standards and Practices for All Appropriate Inquiries (40 CFR Part 312), the ASTM Standard Practice for Environmental Site Assessments (E 1527-13), the ASTM Standard Practice for Environmental Site Assessments for Forestland or Rural Property (E 2247-16), the ASTM Standard Practice for Limited Environmental Due Diligence: Transaction Screen Process (E 1528-14) or custom requirements developed for the evaluation of environmental risk associated with a parcel of real estate.

TARGET PROPERTY INFORMATION

ADDRESS

PART 2
SAMOA, CA 95564

COORDINATES

Latitude (North): 40.7950430 - 40° 47' 42.15"
Longitude (West): 124.1968040 - 124° 11' 48.49"
Universal Transverse Mercator: Zone 10
UTM X (Meters): 399032.0
UTM Y (Meters): 4516483.0
Elevation: 12 ft. above sea level

USGS TOPOGRAPHIC MAP ASSOCIATED WITH TARGET PROPERTY

Target Property Map: 5629086 EUREKA, CA
Version Date: 2012

AERIAL PHOTOGRAPHY IN THIS REPORT

Portions of Photo from: 20140607
Source: USDA

MAPPED SITES SUMMARY

Target Property Address:
PART 2
SAMOA, CA 95564

Click on Map ID to see full detail.

MAP ID	SITE NAME	ADDRESS	DATABASE ACRONYMS	RELATIVE ELEVATION	DIST (ft. & mi.)
A1	FAIRHAVEN BUSINESS P	1900 BENDIXSEN ST	CPS-SLIC, NPDES, CIWQS	Lower	1 ft.
A2	AVEN	1900 BENDIXSEN STREE	HIST UST	Lower	1 ft.
A3	SIMPSON PAPER/HUMB P	1900 BENDIXSEN STREE	RGA LUST	Lower	1 ft.
A4	RANDY JONES TRUCKING	1900 BENDIXSEN RD	FINDS	Lower	1 ft.
A5	SIMPSON PAPER / HUMB	1900 BENDIXSEN STREE	RGA LUST	Lower	1 ft.
A6	PACIFIC PULMONARY SE	1900 BENDIXSEN ST ST	CUPA Listings	Lower	1 ft.
A7	SIMPSON PAPER COMPAN	1900 BENDIXSEN ST	HAZNET	Lower	1 ft.
A8	SIMPSON PAPER-FAIRHA	1900 BENDIXSEN STREE	RGA LUST	Lower	1 ft.
A9	FOX FARM SOIL & FERT	2200 BENDIXSEN ST	SSTS	Lower	1 ft.
A10	EUREKA REPORTER WEST	1900 BENDIXSEN ST	FINDS, ECHO	Lower	1 ft.
A11	FOX FARM SOIL & FERT	2200 BENDIXSEN ST	FINDS	Lower	1 ft.
A12	FOX FARM SOIL & FERT	2200 BENDIXSEN ST	SSTS	Lower	1 ft.
A13	SIMPSON PAPER CO	1900 BENDIXEN ST	SEMS-ARCHIVE	Lower	1 ft.
A14	SIMPSON PAPER CO	1900 BENDIXSEN ST	FINDS, ECHO	Lower	1 ft.
A15	FOXFARM SOIL & FERTI	2200 BENDIXSEN ST	HAZNET	Lower	1 ft.
A16	SIMPSON FAIRHAVEN DI	1900 BENDIXSON	RGA LF	Lower	1 ft.
A17	PACIFIC PULMONARY SE	1900 BENDIXSEN ST ST	FINDS	Lower	1 ft.
A18	RANDY JONES TRUCKING	1900 BENDIXSEN RD	LUST, CUPA Listings	Lower	1 ft.
A19	SIMPSON PAPER/HUMB P	1900 BENDIXSEN	HIST CORTESE	Lower	1 ft.
A20	EUREKA REPORTER WEST	1900 BENDIXSEN ST #	HAZNET	Lower	1 ft.
A21	SIMPSON FAIRHAVEN DI	1900 BENDIXSEN	RGA LF	Lower	1 ft.
A22	SIMPSON PAPER / HUMB	1900 BENDIXSEN STREE	FINDS	Lower	1 ft.
A23	EUREKA REPORTER WEST	1900 BENDIXSEN ST	RCRA-SQG	Lower	1 ft.
A24	HUMBOLDT PULP MILL	1900 BENDIXSEN DRIVE	NPDES, CIWQS	Lower	1 ft.
A25		1900 BENDIXSEN DR	ERNS	Lower	1 ft.
A26	WESTERN WEB, INC.	#	CUPA Listings	Lower	1 ft.
A27	HUMBOLDT BAY PULP CO	1900 BENDIXEN ST	RCRA-SQG	Lower	1 ft.
A28	SIMPSON PAPER/HUMB P	BENDIXSEN STREET 190	LUST	Lower	1 ft.
A29	SIMPSON PAPER CO HUM	1900 BENDIXSEN ST	ICIS	Lower	1 ft.
30	SAMOA PULP MILL	1 TCF DR	CPS-SLIC, CHMIRS, NPDES, CIWQS	Higher	1 ft.
B31	FRESHWATER TISSUE CO	1 TCF DR	CUPA Listings	Higher	1 ft.
A32	SIMPSON FAIRHAVEN DI	1900 BENDIXSON	SWF/LF	Lower	1 ft.
C33	WESTERN WEBNA INC.	1900 BENDIXSEN ST #2	FINDS	Lower	1 ft.
D34	SIMPSON CHIP TERMINA	1920 BENDIXSEN	FINDS	Higher	1 ft.
C35	FOX FARM SOIL & FERT	1900 BENDIXSEN ST	FINDS	Lower	1 ft.
E36	ZERLANG & ZERLANG MA		CUPA Listings	Lower	1 ft.
E37	ZERLANG & ZERLANG MA	1493 FAY AVE	FINDS	Lower	1 ft.
A38	FOX FARM SOIL & FERT	2200 BENDIXSEN ST	NPDES, CIWQS	Lower	1 ft.
A39	FOXFARM SOIL & FERTI	2200 BENDIXSEN ST	CUPA Listings	Lower	1 ft.

MAPPED SITES SUMMARY

Target Property Address:
PART 2
SAMOA, CA 95564

Click on Map ID to see full detail.

MAP ID	SITE NAME	ADDRESS	DATABASE ACRONYMS	RELATIVE ELEVATION	DIST (ft. & mi.) DIRECTION
40	PG&E - FAIRHAVEN SUB	180 VANCE AVENUE	CUPA Listings, HAZNET	Higher	1 ft.
A41	SIMPSON CHIP TERMINA	1920 BENDIXSEN	CIWQS	Lower	1 ft.
F42	SAMOA CHIP EXPORT	1339 FAY AVE	CIWQS	Lower	1 ft.
F43	LOUISANA PACIFIC SAM	1339 FAY AVE	HAZNET	Lower	1 ft.
F44	TAYLOR MARICULTURE H	1339 FAY AVENUE	CIWQS	Lower	1 ft.
F45	CHIP EXPORT	1339 FAY AVE	CIWQS	Lower	1 ft.
F46	CHIP EXPORT	1339 FAYE AVE	AST	Lower	1 ft.
F47	SIMPSON TIMBER CO	1339 FAY AVE	CIWQS	Lower	1 ft.
F48	NORTH COAST EXPORT C	1339 FAY AVE	SWEEPS UST, HIST UST, CA FID UST, HAZNET, WDS	Lower	1 ft.
F49	CALIFORNIA REDWOOD A	1339 FAYE AVE	CIWQS	Lower	1 ft.
F50	CALIFORNIA REDWOOD A	1339 FAYE AVE	FINDS, ECHO	Lower	1 ft.
F51	SIMPSON CHIP EXPORT	1339 FAYE AVE	HAZNET	Lower	1 ft.
F52	TAYLOR MARICULTURE H	1339 FAY	FINDS	Lower	1 ft.
F53	SIMPSON CHIP EXPORT	1339 FAYE AVE	WDS	Lower	1 ft.
F54	CHIP EXPORT	1339 FAY AVE	CIWQS	Lower	1 ft.
F55	CALIFORNIA REDWOOD C	1339 FAY	FINDS	Lower	1 ft.
F56	NORTH COAST EXPORT C	1339 FAY AVENUE	HIST UST	Lower	1 ft.
F57	CALIFORNIA REDWOOD A	1339 FAYE AVE	RCRA-SQG	Lower	1 ft.
F58	CALIFORNIA REDWOOD C	1339 FAY AVENUE	CIWQS	Lower	1 ft.
D59	PACIFIC PULMONARY SE	1900 BENDIXSEN ST ST	CUPA Listings	Lower	60, 0.011, South
E60	SOUTH BAY MARINA SAM	1483 FAYE AVE	SWEEPS UST	Lower	129, 0.024, ENE
E61	SOUTH BAY MARINA SAM	1483 FAY AVE	HIST UST	Lower	129, 0.024, ENE
E62	EUREKA BOAT YARD	1483 FAYE AVE	HIST UST, HAZNET	Lower	129, 0.024, ENE
B63	SAMOA PULP MILL	1 TCF DR	AST	Higher	260, 0.049, NNE
B64	FORMER LP MILL 401-1	1 TCF WAY	RCRA-LQG, US BROWNFIELDS, ICIS, FINDS, ECHO	Higher	260, 0.049, NNE
B65	JL AMONETT CO	1 TCF DR	Cortese, HAZNET	Higher	260, 0.049, NNE
66	CALIFORNIA REDWOOD C	405 BAY ST	AST, CUPA Listings, HAZNET, NPDES, CIWQS	Higher	426, 0.081, NNE
67	MYRTLE TOWN LUMBER &	1 TCF DR	CUPA Listings	Higher	629, 0.119, NNE
G68	FAIRHAVEN BUSINESS P	1904 GASS ST	LUST	Lower	943, 0.179, South
G69	FAIRHAVEN FIRE PROTE	1982 GASS STREET	LUST, HIST CORTESE	Lower	958, 0.181, SSW
H70	HUMBOLDT PULP MILL	1900 BENDIXSEN ST	HIST UST	Higher	979, 0.185, WSW
H71	SIMPSON PAPER COMPAN	FAIRHAVEN PULP MILL	Notify 65	Higher	979, 0.185, WSW
G72	FAIRHAVEN FIRE PROTE	1982 GASS ST	SWEEPS UST, HIST UST	Lower	1069, 0.202, SSW
I73	ARCATA COMMUNITY REC	555 VANCE AVE	SWF/LF, HAZNET	Higher	1091, 0.207, North
I74	SAMOA WASTE RECOVERY	555 VANCE AVE	CUPA Listings, NPDES, CIWQS	Higher	1091, 0.207, North
I75	RECOLOGY EEL RIVER	555 VANCE AVE	NPDES, PROC, CIWQS	Higher	1173, 0.222, North
76	TOWN OF SAMOA	VANCE AVENUE	US BROWNFIELDS	Higher	1705, 0.323, NNE
77	APN 401-281-001	CORNER OF BROADWAY A	US BROWNFIELDS, FINDS	Lower	2214, 0.419, SSW
J78	PG&E EUREKA 1	RAILROAD STREET AND	RESPONSE, ENVIROSTOR	Lower	2783, 0.527, East

MAPPED SITES SUMMARY

Target Property Address:
PART 2
SAMOA, CA 95564

Click on Map ID to see full detail.

MAP ID	SITE NAME	ADDRESS	DATABASE ACRONYMS	RELATIVE ELEVATION	DIST (ft. & mi.) DIRECTION
J79	PG AND E GAS PLANT E	S SIDE 14TH ST W AND	EDR MGP	Lower	2953, 0.559, East
80	SIMPSON PLYWOOD MILL	DEL NORTE STREET&RAI	Notify 65	Lower	2997, 0.568, ESE
K81	SCHMIDBAUER LUMBER I	FT OF CLARK	ENVIROSTOR, VCP	Lower	3633, 0.688, East
82		WASHINGTON & KOSTER	Notify 65	Lower	3705, 0.702, ENE
K83	VAN DE NOR LUMBER SA	FT OF CLARK	ENVIROSTOR	Lower	3842, 0.728, East
L84	SECTION, SEAPLANE, L		ENVIROSTOR	Lower	4713, 0.893, SW
L85	SECTION, SEAPLANE, L		FUDS	Lower	4731, 0.896, SW
L86	J09CA726801O-SECTION		UXO	Lower	4731, 0.896, SW
M87	EUREKA SOUTHERN	FOURTH AND BROADWAY	Notify 65	Lower	4929, 0.934, ENE
88	E.W. PIERCE CO.	940 BROADWAY	LUST, Notify 65	Lower	5016, 0.950, East
89	NWP RAILROAD YARD	BROADWAY AND THIRD S	ENVIROSTOR	Lower	5166, 0.978, ENE
M90	LEVY, A. & ZENTNER,	410 BROADWAY	HIST CORTESE, Notify 65	Lower	5225, 0.990, ENE

EXECUTIVE SUMMARY

TARGET PROPERTY SEARCH RESULTS

The target property was not listed in any of the databases searched by EDR.

DATABASES WITH NO MAPPED SITES

No mapped sites were found in EDR's search of available ("reasonably ascertainable ") government records either on the target property or within the search radius around the target property for the following databases:

STANDARD ENVIRONMENTAL RECORDS

Federal NPL site list

NPL..... National Priority List
Proposed NPL..... Proposed National Priority List Sites
NPL LIENS..... Federal Superfund Liens

Federal Delisted NPL site list

Delisted NPL..... National Priority List Deletions

Federal CERCLIS list

FEDERAL FACILITY..... Federal Facility Site Information listing
SEMS..... Superfund Enterprise Management System

Federal RCRA CORRACTS facilities list

CORRACTS..... Corrective Action Report

Federal RCRA non-CORRACTS TSD facilities list

RCRA-TSDF..... RCRA - Treatment, Storage and Disposal

Federal RCRA generators list

RCRA-CESQG..... RCRA - Conditionally Exempt Small Quantity Generator

Federal institutional controls / engineering controls registries

LUCIS..... Land Use Control Information System
US ENG CONTROLS..... Engineering Controls Sites List
US INST CONTROL..... Sites with Institutional Controls

State and tribal leaking storage tank lists

INDIAN LUST..... Leaking Underground Storage Tanks on Indian Land

State and tribal registered storage tank lists

FEMA UST..... Underground Storage Tank Listing

EXECUTIVE SUMMARY

UST..... Active UST Facilities
INDIAN UST..... Underground Storage Tanks on Indian Land

State and tribal voluntary cleanup sites

INDIAN VCP..... Voluntary Cleanup Priority Listing
VCP..... Voluntary Cleanup Program Properties

State and tribal Brownfields sites

BROWNFIELDS..... Considered Brownfields Sites Listing

ADDITIONAL ENVIRONMENTAL RECORDS

Local Lists of Landfill / Solid Waste Disposal Sites

WMUDS/SWAT..... Waste Management Unit Database
SWRCY..... Recycler Database
HAULERS..... Registered Waste Tire Haulers Listing
INDIAN ODI..... Report on the Status of Open Dumps on Indian Lands
DEBRIS REGION 9..... Torres Martinez Reservation Illegal Dump Site Locations
ODI..... Open Dump Inventory
IHS OPEN DUMPS..... Open Dumps on Indian Land

Local Lists of Hazardous waste / Contaminated Sites

US HIST CDL..... Delisted National Clandestine Laboratory Register
HIST Cal-Sites..... Historical Calsites Database
SCH..... School Property Evaluation Program
CDL..... Clandestine Drug Labs
Toxic Pits..... Toxic Pits Cleanup Act Sites
US CDL..... National Clandestine Laboratory Register

Local Land Records

LIENS..... Environmental Liens Listing
LIENS 2..... CERCLA Lien Information
DEED..... Deed Restriction Listing

Records of Emergency Release Reports

HMIRS..... Hazardous Materials Information Reporting System
LDS..... Land Disposal Sites Listing
MCS..... Military Cleanup Sites Listing
SPILLS 90..... SPILLS 90 data from FirstSearch

Other Ascertainable Records

RCRA NonGen / NLR..... RCRA - Non Generators / No Longer Regulated
DOD..... Department of Defense Sites
SCRD DRYCLEANERS..... State Coalition for Remediation of Drycleaners Listing
US FIN ASSUR..... Financial Assurance Information
EPA WATCH LIST..... EPA WATCH LIST
2020 COR ACTION..... 2020 Corrective Action Program List

EXECUTIVE SUMMARY

TSCA.....	Toxic Substances Control Act
TRIS.....	Toxic Chemical Release Inventory System
ROD.....	Records Of Decision
RMP.....	Risk Management Plans
RAATS.....	RCRA Administrative Action Tracking System
PRP.....	Potentially Responsible Parties
PADS.....	PCB Activity Database System
FTTS.....	FIFRA/ TSCA Tracking System - FIFRA (Federal Insecticide, Fungicide, & Rodenticide Act)/TSCA (Toxic Substances Control Act)
MLTS.....	Material Licensing Tracking System
COAL ASH DOE.....	Steam-Electric Plant Operation Data
COAL ASH EPA.....	Coal Combustion Residues Surface Impoundments List
PCB TRANSFORMER.....	PCB Transformer Registration Database
RADINFO.....	Radiation Information Database
HIST FTTS.....	FIFRA/TSCA Tracking System Administrative Case Listing
DOT OPS.....	Incident and Accident Data
CONSENT.....	Superfund (CERCLA) Consent Decrees
INDIAN RESERV.....	Indian Reservations
FUSRAP.....	Formerly Utilized Sites Remedial Action Program
UMTRA.....	Uranium Mill Tailings Sites
LEAD SMELTERS.....	Lead Smelter Sites
US AIRS.....	Aerometric Information Retrieval System Facility Subsystem
US MINES.....	Mines Master Index File
ABANDONED MINES.....	Abandoned Mines
DOCKET HWC.....	Hazardous Waste Compliance Docket Listing
FUELS PROGRAM.....	EPA Fuels Program Registered Listing
CA BOND EXP. PLAN.....	Bond Expenditure Plan
DRYCLEANERS.....	Cleaner Facilities
EMI.....	Emissions Inventory Data
ENF.....	Enforcement Action Listing
Financial Assurance.....	Financial Assurance Information Listing
ICE.....	ICE
HWP.....	EnviroStor Permitted Facilities Listing
HWT.....	Registered Hazardous Waste Transporter Database
MINES.....	Mines Site Location Listing
MWMP.....	Medical Waste Management Program Listing
PEST LIC.....	Pesticide Regulation Licenses Listing
UIC.....	UIC Listing
WASTEWATER PITS.....	Oil Wastewater Pits Listing
WIP.....	Well Investigation Program Case List
PROD WATER PONDS.....	PROD WATER PONDS (GEOTRACKER)
PROJECT.....	PROJECT (GEOTRACKER)
UIC GEO.....	UIC GEO (GEOTRACKER)
OTHER OIL GAS.....	OTHER OIL & GAS (GEOTRACKER)
WELL STIM PROJ.....	Well Stimulation Project (GEOTRACKER)
SAMPLING POINT.....	SAMPLING POINT (GEOTRACKER)
NON-CASE INFO.....	NON-CASE INFO (GEOTRACKER)
MILITARY PRIV SITES.....	MILITARY PRIV SITES (GEOTRACKER)

EDR HIGH RISK HISTORICAL RECORDS

EDR Exclusive Records

EDR Hist Auto..... EDR Exclusive Historical Auto Stations

EXECUTIVE SUMMARY

EDR Hist Cleaner..... EDR Exclusive Historical Cleaners

SURROUNDING SITES: SEARCH RESULTS

Surrounding sites were identified in the following databases.

Elevations have been determined from the USGS Digital Elevation Model and should be evaluated on a relative (not an absolute) basis. Relative elevation information between sites of close proximity should be field verified. Sites with an elevation equal to or higher than the target property have been differentiated below from sites with an elevation lower than the target property.

Page numbers and map identification numbers refer to the EDR Radius Map report where detailed data on individual sites can be reviewed.

Sites listed in ***bold italics*** are in multiple databases.

Unmappable (orphan) sites are not considered in the foregoing analysis.

STANDARD ENVIRONMENTAL RECORDS

Federal CERCLIS NFRAP site list

SEMS-ARCHIVE: SEMS-ARCHIVE (Superfund Enterprise Management System Archive) tracks sites that have no further interest under the Federal Superfund Program based on available information. The list was formerly known as the CERCLIS-NFRAP, renamed to SEMS ARCHIVE by the EPA in 2015. EPA may perform a minimal level of assessment work at a site while it is archived if site conditions change and/or new information becomes available. Archived sites have been removed and archived from the inventory of SEMS sites. Archived status indicates that, to the best of EPA's knowledge, assessment at a site has been completed and that EPA has determined no further steps will be taken to list the site on the National Priorities List (NPL), unless information indicates this decision was not appropriate or other considerations require a recommendation for listing at a later time. The decision does not necessarily mean that there is no hazard associated with a given site; it only means that, based upon available information, the location is not judged to be potential NPL site.

A review of the SEMS-ARCHIVE list, as provided by EDR, and dated 01/09/2018 has revealed that there is 1 SEMS-ARCHIVE site within approximately 0.5 miles of the target property.

<u>Lower Elevation</u>	<u>Address</u>	<u>Direction / Distance</u>	<u>Map ID</u>	<u>Page</u>
SIMPSON PAPER CO	1900 BENDIXEN ST	0 - 1/8 (0.000 mi.)	A13	17

Federal RCRA generators list

RCRA-LQG: RCRAInfo is EPA's comprehensive information system, providing access to data supporting the Resource Conservation and Recovery Act (RCRA) of 1976 and the Hazardous and Solid Waste Amendments (HSWA) of 1984. The database includes selective information on sites which generate, transport, store, treat and/or dispose of hazardous waste as defined by the Resource Conservation and Recovery Act (RCRA). Large quantity generators (LQGs) generate over 1,000 kilograms (kg) of hazardous waste, or over 1 kg of acutely hazardous waste per month.

A review of the RCRA-LQG list, as provided by EDR, and dated 12/11/2017 has revealed that there is 1 RCRA-LQG site within approximately 0.25 miles of the target property.

<u>Equal/Higher Elevation</u>	<u>Address</u>	<u>Direction / Distance</u>	<u>Map ID</u>	<u>Page</u>
<i>FORMER LP MILL 401-1</i>	<i>1 TCF WAY</i>	<i>NNE 0 - 1/8 (0.049 mi.)</i>	<i>B64</i>	<i>74</i>

EXECUTIVE SUMMARY

RCRA-SQG: RCRAInfo is EPA's comprehensive information system, providing access to data supporting the Resource Conservation and Recovery Act (RCRA) of 1976 and the Hazardous and Solid Waste Amendments (HSWA) of 1984. The database includes selective information on sites which generate, transport, store, treat and/or dispose of hazardous waste as defined by the Resource Conservation and Recovery Act (RCRA). Small quantity generators (SQGs) generate between 100 kg and 1,000 kg of hazardous waste per month.

A review of the RCRA-SQG list, as provided by EDR, and dated 12/11/2017 has revealed that there are 3 RCRA-SQG sites within approximately 0.25 miles of the target property.

<u>Lower Elevation</u>	<u>Address</u>	<u>Direction / Distance</u>	<u>Map ID</u>	<u>Page</u>
EUREKA REPORTER WEST	1900 BENDIXSEN ST	0 - 1/8 (0.000 mi.)	A23	25
HUMBOLDT BAY PULP CO	1900 BENDIXEN ST	0 - 1/8 (0.000 mi.)	A27	29
CALIFORNIA REDWOOD A	1339 FAYE AVE	0 - 1/8 (0.000 mi.)	F57	68

Federal ERNS list

ERNS: The Emergency Response Notification System records and stores information on reported releases of oil and hazardous substances. The source of this database is the U.S. EPA.

A review of the ERNS list, as provided by EDR, and dated 01/16/2018 has revealed that there is 1 ERNS site within approximately 0.001 miles of the target property.

<u>Lower Elevation</u>	<u>Address</u>	<u>Direction / Distance</u>	<u>Map ID</u>	<u>Page</u>
Not reported	1900 BENDIXSEN DR	0 - 1/8 (0.000 mi.)	A25	29

State- and tribal - equivalent NPL

RESPONSE: Identifies confirmed release sites where DTSC is involved in remediation, either in a lead or oversight capacity. These confirmed release sites are generally high-priority and high potential risk.

A review of the RESPONSE list, as provided by EDR, has revealed that there is 1 RESPONSE site within approximately 1 mile of the target property.

<u>Lower Elevation</u>	<u>Address</u>	<u>Direction / Distance</u>	<u>Map ID</u>	<u>Page</u>
PG&E EUREKA 1 Database: RESPONSE, Date of Government Version: 01/30/2018 Status: Refer: RWQCB Facility Id: 12490001	RAILROAD STREET AND	E 1/2 - 1 (0.527 mi.)	J78	186

State- and tribal - equivalent CERCLIS

ENVIROSTOR: The Department of Toxic Substances Control's (DTSC's) Site Mitigation and Brownfields Reuse Program's (SMBRP's) EnviroStor database identifies sites that have known contamination or sites for which there may be reasons to investigate further. The database includes the following site types: Federal Superfund sites (National Priorities List (NPL)); State Response, including Military Facilities and State Superfund; Voluntary Cleanup; and School sites. EnviroStor provides similar information to the information that was available in CalSites, and provides additional site information, including, but not limited to,

EXECUTIVE SUMMARY

identification of formerly-contaminated properties that have been released for reuse, properties where environmental deed restrictions have been recorded to prevent inappropriate land uses, and risk characterization information that is used to assess potential impacts to public health and the environment at contaminated sites.

A review of the ENVIROSTOR list, as provided by EDR, and dated 01/30/2018 has revealed that there are 5 ENVIROSTOR sites within approximately 1 mile of the target property.

<u>Lower Elevation</u>	<u>Address</u>	<u>Direction / Distance</u>	<u>Map ID</u>	<u>Page</u>
PG&E EUREKA 1 Facility Id: 12490001 Status: Refer: RWQCB	RAILROAD STREET AND	E 1/2 - 1 (0.527 mi.)	J78	186
SCHMIDBAUER LUMBER I Facility Id: 12240068 Status: Refer: RWQCB	FT OF CLARK	E 1/2 - 1 (0.688 mi.)	K81	189
VAN DE NOR LUMBER SA Facility Id: 12240085 Status: Refer: RWQCB	FT OF CLARK	E 1/2 - 1 (0.728 mi.)	K83	193
SECTION, SEAPLANE, L Facility Id: 80001090 Status: No Further Action		SW 1/2 - 1 (0.893 mi.)	L84	194
NWP RAILROAD YARD Facility Id: 12400001 Status: Refer: RWQCB	BROADWAY AND THIRD S	ENE 1/2 - 1 (0.978 mi.)	89	199

State and tribal landfill and/or solid waste disposal site lists

SWF/LF: The Solid Waste Facilities/Landfill Sites records typically contain an inventory of solid waste disposal facilities or landfills in a particular state. The data come from the Integrated Waste Management Board's Solid Waste Information System (SWIS) database.

A review of the SWF/LF list, as provided by EDR, has revealed that there are 2 SWF/LF sites within approximately 0.5 miles of the target property.

<u>Equal/Higher Elevation</u>	<u>Address</u>	<u>Direction / Distance</u>	<u>Map ID</u>	<u>Page</u>
ARCATA COMMUNITY REC Database: SWF/LF (SWIS), Date of Government Version: 02/12/2018 Facility ID: 12-AA-0127 Operational Status: Active Regulation Status: Permitted	555 VANCE AVE	N 1/8 - 1/4 (0.207 mi.)	I73	170
Lower Elevation	Address	Direction / Distance	Map ID	Page
SIMPSON FAIRHAVEN DI Database: SWF/LF (SWIS), Date of Government Version: 02/12/2018 Facility ID: 12-AA-0085 Operational Status: Closed Regulation Status: Permitted	1900 BENDIXSON	0 - 1/8 (0.000 mi.)	A32	45

EXECUTIVE SUMMARY

State and tribal leaking storage tank lists

LUST: Leaking Underground Storage Tank (LUST) Sites included in GeoTracker. GeoTracker is the Water Boards data management system for sites that impact, or have the potential to impact, water quality in California, with emphasis on groundwater.

A review of the LUST list, as provided by EDR, has revealed that there are 4 LUST sites within approximately 0.5 miles of the target property.

<u>Lower Elevation</u>	<u>Address</u>	<u>Direction / Distance</u>	<u>Map ID</u>	<u>Page</u>
RANDY JONES TRUCKING Database: LUST, Date of Government Version: 03/12/2018 Status: Completed - Case Closed Global Id: T0602300049	1900 BENDIXSEN RD	0 - 1/8 (0.000 mi.)	A18	21
SIMPSON PAPER/HUMB P Database: LUST REG 1, Date of Government Version: 02/01/2001 Facility Id: 1THU055	BENDIXSEN STREET 190	0 - 1/8 (0.000 mi.)	A28	33
FAIRHAVEN BUSINESS P Database: LUST, Date of Government Version: 03/12/2018 Status: Completed - Case Closed Global Id: T10000000334	1904 GASS ST	S 1/8 - 1/4 (0.179 mi.)	G68	163
FAIRHAVEN FIRE PROTE Database: LUST REG 1, Date of Government Version: 02/01/2001 Database: LUST, Date of Government Version: 03/12/2018 Status: Completed - Case Closed Facility Id: 1THU297 Global Id: T0602300227	1982 GASS STREET	SSW 1/8 - 1/4 (0.181 mi.)	G69	165

CPS-SLIC: Cleanup Program Sites (CPS; also known as Site Cleanups [SC] and formerly known as Spills, Leaks, Investigations, and Cleanups [SLIC] sites) included in GeoTracker. GeoTracker is the Water Boards data management system for sites that impact, or have the potential to impact, water quality in California, with emphasis on groundwater.

A review of the CPS-SLIC list, as provided by EDR, has revealed that there are 2 CPS-SLIC sites within approximately 0.5 miles of the target property.

<u>Equal/Higher Elevation</u>	<u>Address</u>	<u>Direction / Distance</u>	<u>Map ID</u>	<u>Page</u>
SAMOA PULP MILL Database: CPS-SLIC, Date of Government Version: 03/12/2018 Global Id: SL0602377769 Facility Status: Open - Assessment & Interim Remedial Action	1 TCF DR	0 - 1/8 (0.000 mi.)	30	35
FAIRHAVEN BUSINESS P Database: CPS-SLIC, Date of Government Version: 03/12/2018 Global Id: T0602393111 Facility Status: Open - Assessment & Interim Remedial Action	1900 BENDIXSEN ST	0 - 1/8 (0.000 mi.)	A1	8

EXECUTIVE SUMMARY

State and tribal registered storage tank lists

AST: A listing of aboveground storage tank petroleum storage tank locations.

A review of the AST list, as provided by EDR, has revealed that there are 3 AST sites within approximately 0.25 miles of the target property.

<u>Equal/Higher Elevation</u>	<u>Address</u>	<u>Direction / Distance</u>	<u>Map ID</u>	<u>Page</u>
SAMOA PULP MILL Database: AST, Date of Government Version: 07/06/2016	1 TCF DR	NNE 0 - 1/8 (0.049 mi.)	B63	73
<i>CALIFORNIA REDWOOD C</i> Database: AST, Date of Government Version: 07/06/2016	<i>405 BAY ST</i>	<i>NNE 0 - 1/8 (0.081 mi.)</i>	<i>66</i>	<i>156</i>

<u>Lower Elevation</u>	<u>Address</u>	<u>Direction / Distance</u>	<u>Map ID</u>	<u>Page</u>
CHIP EXPORT Database: AST, Date of Government Version: 07/06/2016	1339 FAYE AVE	0 - 1/8 (0.000 mi.)	F46	57

ADDITIONAL ENVIRONMENTAL RECORDS

Local Brownfield lists

US BROWNFIELDS: The EPA's listing of Brownfields properties from the Cleanups in My Community program, which provides information on Brownfields properties for which information is reported back to EPA, as well as areas served by Brownfields grant programs.

A review of the US BROWNFIELDS list, as provided by EDR, and dated 01/19/2018 has revealed that there are 3 US BROWNFIELDS sites within approximately 0.5 miles of the target property.

<u>Equal/Higher Elevation</u>	<u>Address</u>	<u>Direction / Distance</u>	<u>Map ID</u>	<u>Page</u>
<i>FORMER LP MILL 401-1</i> TOWN OF SAMOA	<i>1 TCF WAY</i> VANCE AVENUE	<i>NNE 0 - 1/8 (0.049 mi.)</i> NNE 1/4 - 1/2 (0.323 mi.)	<i>B64</i> 76	<i>74</i> 178
<u>Lower Elevation</u>	<u>Address</u>	<u>Direction / Distance</u>	<u>Map ID</u>	<u>Page</u>
<i>APN 401-281-001</i>	<i>CORNER OF BROADWAY A</i>	<i>SSW 1/4 - 1/2 (0.419 mi.)</i>	<i>77</i>	<i>183</i>

Local Lists of Registered Storage Tanks

SWEEPS UST: Statewide Environmental Evaluation and Planning System. This underground storage tank listing was updated and maintained by a company contacted by the SWRCB in the early 1990's. The listing is no longer updated or maintained. The local agency is the contact for more information on a site on the SWEEPS list.

A review of the SWEEPS UST list, as provided by EDR, and dated 06/01/1994 has revealed that there are 3 SWEEPS UST sites within approximately 0.25 miles of the target property.

<u>Lower Elevation</u>	<u>Address</u>	<u>Direction / Distance</u>	<u>Map ID</u>	<u>Page</u>
<i>NORTH COAST EXPORT C</i>	<i>1339 FAY AVE</i>	<i>0 - 1/8 (0.000 mi.)</i>	<i>F48</i>	<i>58</i>

EXECUTIVE SUMMARY

Comp Number: 10020				
SOUTH BAY MARINA SAM Comp Number: 15654	1483 FAYE AVE	ENE 0 - 1/8 (0.024 mi.)	E60	71
FAIRHAVEN FIRE PROTE Comp Number: 38710	1982 GASS ST	SSW 1/8 - 1/4 (0.202 mi.)	G72	168

HIST UST: Historical UST Registered Database.

A review of the HIST UST list, as provided by EDR, and dated 10/15/1990 has revealed that there are 7 HIST UST sites within approximately 0.25 miles of the target property.

<u>Equal/Higher Elevation</u>	<u>Address</u>	<u>Direction / Distance</u>	<u>Map ID</u>	<u>Page</u>
HUMBOLDT PULP MILL Facility Id: 00000001759	1900 BENDIXSEN ST	WSW 1/8 - 1/4 (0.185 mi.)	H70	168
<u>Lower Elevation</u>	<u>Address</u>	<u>Direction / Distance</u>	<u>Map ID</u>	<u>Page</u>
AVEN Facility Id: 00000001760	1900 BENDIXSEN STREE	0 - 1/8 (0.000 mi.)	A2	11
NORTH COAST EXPORT C NORTH COAST EXPORT C Facility Id: 00000010020	1339 FAY AVE 1339 FAY AVENUE	0 - 1/8 (0.000 mi.) 0 - 1/8 (0.000 mi.)	F48 F56	58 67
SOUTH BAY MARINA SAM Facility Id: 00000015654	1483 FAY AVE	ENE 0 - 1/8 (0.024 mi.)	E61	71
EUREKA BOAT YARD FAIRHAVEN FIRE PROTE Facility Id: 00000038710	1483 FAYE AVE 1982 GASS ST	ENE 0 - 1/8 (0.024 mi.) SSW 1/8 - 1/4 (0.202 mi.)	E62 G72	72 168

CA FID UST: The Facility Inventory Database contains active and inactive underground storage tank locations. The source is the State Water Resource Control Board.

A review of the CA FID UST list, as provided by EDR, and dated 10/31/1994 has revealed that there is 1 CA FID UST site within approximately 0.25 miles of the target property.

<u>Lower Elevation</u>	<u>Address</u>	<u>Direction / Distance</u>	<u>Map ID</u>	<u>Page</u>
NORTH COAST EXPORT C Facility Id: 12001217 Status: I	1339 FAY AVE	0 - 1/8 (0.000 mi.)	F48	58

Records of Emergency Release Reports

CHMIRS: The California Hazardous Material Incident Report System contains information on reported hazardous material incidents, i.e., accidental releases or spills. The source is the California Office of Emergency Services.

A review of the CHMIRS list, as provided by EDR, and dated 02/15/2018 has revealed that there is 1

EXECUTIVE SUMMARY

CHMIRS site within approximately 0.001 miles of the target property.

<u>Equal/Higher Elevation</u>	<u>Address</u>	<u>Direction / Distance</u>	<u>Map ID</u>	<u>Page</u>
SAMOA PULP MILL OES Incident Number: 3-4024 OES Incident Number: 3-5837 OES Incident Number: 2-5445 OES Incident Number: 08-3571 OES Incident Number: 7-2520	1 TCF DR	0 - 1/8 (0.000 mi.)	30	35

Other Ascertainable Records

FUDS: The Listing includes locations of Formerly Used Defense Sites Properties where the US Army Corps Of Engineers is actively working or will take necessary cleanup actions.

A review of the FUDS list, as provided by EDR, and dated 01/31/2015 has revealed that there is 1 FUDS site within approximately 1 mile of the target property.

<u>Lower Elevation</u>	<u>Address</u>	<u>Direction / Distance</u>	<u>Map ID</u>	<u>Page</u>
SECTION, SEAPLANE, L		SW 1/2 - 1 (0.896 mi.)	L85	195

SSTS: Section 7 of the Federal Insecticide, Fungicide and Rodenticide Act, as amended (92 Stat. 829) requires all registered pesticide-producing establishments to submit a report to the Environmental Protection Agency by March 1st each year. Each establishment must report the types and amounts of pesticides, active ingredients and devices being produced, and those having been produced and sold or distributed in the past year.

A review of the SSTS list, as provided by EDR, and dated 12/31/2009 has revealed that there are 2 SSTS sites within approximately 0.001 miles of the target property.

<u>Lower Elevation</u>	<u>Address</u>	<u>Direction / Distance</u>	<u>Map ID</u>	<u>Page</u>
FOX FARM SOIL & FERT	2200 BENDIXSEN ST	0 - 1/8 (0.000 mi.)	A9	15
FOX FARM SOIL & FERT	2200 BENDIXSEN ST	0 - 1/8 (0.000 mi.)	A12	16

ICIS: The Integrated Compliance Information System (ICIS) supports the information needs of the national enforcement and compliance program as well as the unique needs of the National Pollutant Discharge Elimination System (NPDES) program.

A review of the ICIS list, as provided by EDR, and dated 11/18/2016 has revealed that there is 1 ICIS site within approximately 0.001 miles of the target property.

<u>Lower Elevation</u>	<u>Address</u>	<u>Direction / Distance</u>	<u>Map ID</u>	<u>Page</u>
SIMPSON PAPER CO HUM	1900 BENDIXSEN ST	0 - 1/8 (0.000 mi.)	A29	33

EXECUTIVE SUMMARY

FINDS: The Facility Index System contains both facility information and "pointers" to other sources of information that contain more detail. These include: RCRIS; Permit Compliance System (PCS); Aerometric Information Retrieval System (AIRS); FATES (FIFRA [Federal Insecticide Fungicide Rodenticide Act] and TSCA Enforcement System, FTTS [FIFRA/TSCA Tracking System]; CERCLIS; DOCKET (Enforcement Docket used to manage and track information on civil judicial enforcement cases for all environmental statutes); Federal Underground Injection Control (FURS); Federal Reporting Data System (FRDS); Surface Impoundments (SIA); TSCA Chemicals in Commerce Information System (CICS); PADS; RCRA-J (medical waste transporters/disposers); TRIS; and TSCA. The source of this database is the U.S. EPA/NTIS.

A review of the FINDS list, as provided by EDR, and dated 02/21/2018 has revealed that there are 13 FINDS sites within approximately 0.001 miles of the target property.

<u>Equal/Higher Elevation</u>	<u>Address</u>	<u>Direction / Distance</u>	<u>Map ID</u>	<u>Page</u>
SIMPSON CHIP TERMINA	1920 BENDIXSEN	0 - 1/8 (0.000 mi.)	D34	46
<u>Lower Elevation</u>	<u>Address</u>	<u>Direction / Distance</u>	<u>Map ID</u>	<u>Page</u>
RANDY JONES TRUCKING	1900 BENDIXSEN RD	0 - 1/8 (0.000 mi.)	A4	12
EUREKA REPORTER WEST	1900 BENDIXSEN ST	0 - 1/8 (0.000 mi.)	A10	15
FOX FARM SOIL & FERT	2200 BENDIXSEN ST	0 - 1/8 (0.000 mi.)	A11	16
SIMPSON PAPER CO	1900 BENDIXSEN ST	0 - 1/8 (0.000 mi.)	A14	18
PACIFIC PULMONARY SE	1900 BENDIXSEN ST ST	0 - 1/8 (0.000 mi.)	A17	20
SIMPSON PAPER / HUMB	1900 BENDIXSEN STREE	0 - 1/8 (0.000 mi.)	A22	25
WESTERN WEBNA INC.	1900 BENDIXSEN ST #2	0 - 1/8 (0.000 mi.)	C33	46
FOX FARM SOIL & FERT	1900 BENDIXSEN ST	0 - 1/8 (0.000 mi.)	C35	46
ZERLANG & ZERLANG MA	1493 FAY AVE	0 - 1/8 (0.000 mi.)	E37	47
CALIFORNIA REDWOOD A	1339 FAYE AVE	0 - 1/8 (0.000 mi.)	F50	63
TAYLOR MARICULTURE H	1339 FAY	0 - 1/8 (0.000 mi.)	F52	65
CALIFORNIA REDWOOD C	1339 FAY	0 - 1/8 (0.000 mi.)	F55	67

UXO: A listing of unexploded ordnance site locations

A review of the UXO list, as provided by EDR, and dated 09/30/2016 has revealed that there is 1 UXO site within approximately 1 mile of the target property.

<u>Lower Elevation</u>	<u>Address</u>	<u>Direction / Distance</u>	<u>Map ID</u>	<u>Page</u>
J09CA726801O-SECTION		SW 1/2 - 1 (0.896 mi.)	L86	196

ECHO: ECHO provides integrated compliance and enforcement information for about 800,000 regulated facilities nationwide.

A review of the ECHO list, as provided by EDR, and dated 01/13/2018 has revealed that there are 3 ECHO sites within approximately 0.001 miles of the target property.

<u>Lower Elevation</u>	<u>Address</u>	<u>Direction / Distance</u>	<u>Map ID</u>	<u>Page</u>
EUREKA REPORTER WEST	1900 BENDIXSEN ST	0 - 1/8 (0.000 mi.)	A10	15
SIMPSON PAPER CO	1900 BENDIXSEN ST	0 - 1/8 (0.000 mi.)	A14	18
CALIFORNIA REDWOOD A	1339 FAYE AVE	0 - 1/8 (0.000 mi.)	F50	63

EXECUTIVE SUMMARY

Cortese: The sites for the list are designated by the State Water Resource Control Board (LUST), the Integrated Waste Board (SWF/LS), and the Department of Toxic Substances Control (Cal-Sites).

A review of the Cortese list, as provided by EDR, and dated 03/26/2018 has revealed that there is 1 Cortese site within approximately 0.5 miles of the target property.

<u>Equal/Higher Elevation</u>	<u>Address</u>	<u>Direction / Distance</u>	<u>Map ID</u>	<u>Page</u>
JL AMONETT CO	1 TCF DR	NNE 0 - 1/8 (0.049 mi.)	B65	155

CUPA Listings: A listing of sites included in the county's Certified Unified Program Agency database. California's Secretary for Environmental Protection established the unified hazardous materials and hazardous waste regulatory program as required by chapter 6.11 of the California Health and Safety Code. The Unified Program consolidates the administration, permits, inspections, and enforcement activities.

A review of the CUPA Listings list, as provided by EDR, has revealed that there are 11 CUPA Listings sites within approximately 0.25 miles of the target property.

<u>Equal/Higher Elevation</u>	<u>Address</u>	<u>Direction / Distance</u>	<u>Map ID</u>	<u>Page</u>
FRESHWATER TISSUE CO Database: CUPA HUMBOLDT, Date of Government Version: 03/05/2018 Permit Status: 02 - Inactive Local Site Id: FA0001214	1 TCF DR	0 - 1/8 (0.000 mi.)	B31	44
PG&E - FAIRHAVEN SUB Database: CUPA HUMBOLDT, Date of Government Version: 03/05/2018 Permit Status: 02 - Inactive Local Site Id: FA0002449	180 VANCE AVENUE	0 - 1/8 (0.000 mi.)	40	52
CALIFORNIA REDWOOD C Database: CUPA HUMBOLDT, Date of Government Version: 03/05/2018 Permit Status: 01 - Active Permit Status: 02 - Inactive Local Site Id: FA0001045	405 BAY ST	NNE 0 - 1/8 (0.081 mi.)	66	156
MYRTLE TOWN LUMBER & Database: CUPA HUMBOLDT, Date of Government Version: 03/05/2018 Permit Status: 02 - Inactive Local Site Id: FA0005137	1 TCF DR	NNE 0 - 1/8 (0.119 mi.)	67	162
SAMOA WASTE RECOVERY Database: CUPA HUMBOLDT, Date of Government Version: 03/05/2018 Permit Status: 02 - Inactive Local Site Id: FA0005310	555 VANCE AVE	N 1/8 - 1/4 (0.207 mi.)	174	172
<u>Lower Elevation</u>	<u>Address</u>	<u>Direction / Distance</u>	<u>Map ID</u>	<u>Page</u>
PACIFIC PULMONARY SE Database: CUPA HUMBOLDT, Date of Government Version: 03/05/2018 Permit Status: 02 - Inactive Local Site Id: FA0002359	1900 BENDIXSEN ST ST	0 - 1/8 (0.000 mi.)	A6	13
RANDY JONES TRUCKING Database: CUPA HUMBOLDT, Date of Government Version: 03/05/2018 Permit Status: 02 - Inactive Local Site Id: FA0002557	1900 BENDIXSEN RD	0 - 1/8 (0.000 mi.)	A18	21
WESTERN WEB, INC. Database: CUPA HUMBOLDT, Date of Government Version: 03/05/2018	#	0 - 1/8 (0.000 mi.)	A26	29

EXECUTIVE SUMMARY

Permit Status: 01 - Active				
Permit Status: (none)				
Local Site Id: FA0003627				
ZERLANG & ZERLANG MA		0 - 1/8 (0.000 mi.)	E36	47
Database: CUPA HUMBOLDT, Date of Government Version: 03/05/2018				
Permit Status: 01 - Active				
Permit Status: 02 - Inactive				
Local Site Id: FA0000982				
FOXFARM SOIL & FERTI	2200 BENDIXSEN ST	0 - 1/8 (0.000 mi.)	A39	51
Database: CUPA HUMBOLDT, Date of Government Version: 03/05/2018				
Permit Status: 01 - Active				
Permit Status: 02 - Inactive				
Local Site Id: FA0001195				
PACIFIC PULMONARY SE	1900 BENDIXSEN ST ST	S 0 - 1/8 (0.011 mi.)	D59	70
Database: CUPA HUMBOLDT, Date of Government Version: 03/05/2018				
Permit Status: 02 - Inactive				
Local Site Id: FA0002359				

HAZNET: The data is extracted from the copies of hazardous waste manifests received each year by the DTSC. The annual volume of manifests is typically 700,000-1,000,000 annually, representing approximately 350,000-500,000 shipments. Data from non-California manifests & continuation sheets are not included at the present time. Data are from the manifests submitted without correction, and therefore many contain some invalid values for data elements such as generator ID, TSD ID, waste category, & disposal method. The source is the Department of Toxic Substance Control is the agency. This database begins with calendar year 1993.

A review of the HAZNET list, as provided by EDR, and dated 12/31/2016 has revealed that there are 7 HAZNET sites within approximately 0.001 miles of the target property.

<u>Equal/Higher Elevation</u>	<u>Address</u>	<u>Direction / Distance</u>	<u>Map ID</u>	<u>Page</u>
PG&E - FAIRHAVEN SUB GEPaid: CAC002738416	180 VANCE AVENUE	0 - 1/8 (0.000 mi.)	40	52
<u>Lower Elevation</u>	<u>Address</u>	<u>Direction / Distance</u>	<u>Map ID</u>	<u>Page</u>
SIMPSON PAPER COMPAN GEPaid: CAD041655929	1900 BENDIXSEN ST	0 - 1/8 (0.000 mi.)	A7	13
FOXFARM SOIL & FERTI GEPaid: CAL000337614	2200 BENDIXSEN ST	0 - 1/8 (0.000 mi.)	A15	18
EUREKA REPORTER WEST GEPaid: CAR000174318	1900 BENDIXSEN ST #	0 - 1/8 (0.000 mi.)	A20	23
LOUISIANA PACIFIC SAM GEPaid: CAL000189577	1339 FAY AVE	0 - 1/8 (0.000 mi.)	F43	54
NORTH COAST EXPORT C GEPaid: CAL000309318	1339 FAY AVE	0 - 1/8 (0.000 mi.)	F48	58
SIMPSON CHIP EXPORT GEPaid: CAR000160762	1339 FAYE AVE	0 - 1/8 (0.000 mi.)	F51	64

EXECUTIVE SUMMARY

HIST CORTESE: The sites for the list are designated by the State Water Resource Control Board [LUST], the Integrated Waste Board [SWF/LS], and the Department of Toxic Substances Control [CALSTATES]. This listing is no longer updated by the state agency.

A review of the HIST CORTESE list, as provided by EDR, and dated 04/01/2001 has revealed that there are 2 HIST CORTESE sites within approximately 0.5 miles of the target property.

<u>Lower Elevation</u>	<u>Address</u>	<u>Direction / Distance</u>	<u>Map ID</u>	<u>Page</u>
SIMPSON PAPER/HUMB P Reg Id: 1THU055	1900 BENDIXSEN	0 - 1/8 (0.000 mi.)	A19	23
FAIRHAVEN FIRE PROTE Reg Id: 1THU297	1982 GASS STREET	SSW 1/8 - 1/4 (0.181 mi.)	G69	165

NPDES: A listing of NPDES permits, including stormwater.

A review of the NPDES list, as provided by EDR, and dated 03/14/2018 has revealed that there are 4 NPDES sites within approximately 0.001 miles of the target property.

<u>Equal/Higher Elevation</u>	<u>Address</u>	<u>Direction / Distance</u>	<u>Map ID</u>	<u>Page</u>
SAMOA PULP MILL	1 TCF DR	0 - 1/8 (0.000 mi.)	30	35
<u>Lower Elevation</u>	<u>Address</u>	<u>Direction / Distance</u>	<u>Map ID</u>	<u>Page</u>
FAIRHAVEN BUSINESS P Facility Status: Active	1900 BENDIXSEN ST	0 - 1/8 (0.000 mi.)	A1	8
HUMBOLDT PULP MILL	1900 BENDIXSEN DRIVE	0 - 1/8 (0.000 mi.)	A24	27
FOX FARM SOIL & FERT Facility Status: Terminated	2200 BENDIXSEN ST	0 - 1/8 (0.000 mi.)	A38	48

PROC: A listing of certified processors.

A review of the PROC list, as provided by EDR, and dated 03/12/2018 has revealed that there is 1 PROC site within approximately 0.5 miles of the target property.

<u>Equal/Higher Elevation</u>	<u>Address</u>	<u>Direction / Distance</u>	<u>Map ID</u>	<u>Page</u>
RECOLOGY EEL RIVER Cert Id: PR194130.001 Reg Id: 194130	555 VANCE AVE	N 1/8 - 1/4 (0.222 mi.)	I75	175

Notify 65: Listings of all Proposition 65 incidents reported to counties by the State Water Resources Control Board and the Regional Water Quality Control Board. This database is no longer updated by the reporting agency.

A review of the Notify 65 list, as provided by EDR, and dated 03/23/2018 has revealed that there are 6 Notify 65 sites within approximately 1 mile of the target property.

<u>Equal/Higher Elevation</u>	<u>Address</u>	<u>Direction / Distance</u>	<u>Map ID</u>	<u>Page</u>
SIMPSON PAPER COMPAN	FAIRHAVEN PULP MILL	WSW 1/8 - 1/4 (0.185 mi.)	H71	168
<u>Lower Elevation</u>	<u>Address</u>	<u>Direction / Distance</u>	<u>Map ID</u>	<u>Page</u>
SIMPSON PLYWOOD MILL	DEL NORTE STREET&RAI	ESE 1/2 - 1 (0.568 mi.)	80	189

EXECUTIVE SUMMARY

<u>Lower Elevation</u>	<u>Address</u>	<u>Direction / Distance</u>	<u>Map ID</u>	<u>Page</u>
Not reported	WASHINGTON & KOSTER	ENE 1/2 - 1 (0.702 mi.)	82	193
EUREKA SOUTHERN	FOURTH AND BROADWAY	ENE 1/2 - 1 (0.934 mi.)	M87	197
E.W. PIERCE CO.	940 BROADWAY	E 1/2 - 1 (0.950 mi.)	88	197
LEVY, A. & ZENTNER,	410 BROADWAY	ENE 1/2 - 1 (0.990 mi.)	M90	200

WDS: California Water Resources Control Board - Waste Discharge System.

A review of the WDS list, as provided by EDR, and dated 06/19/2007 has revealed that there are 2 WDS sites within approximately 0.001 miles of the target property.

<u>Lower Elevation</u>	<u>Address</u>	<u>Direction / Distance</u>	<u>Map ID</u>	<u>Page</u>
NORTH COAST EXPORT C Facility Status: A Facility Id: 1 121016961 Facility Id: 1 121018700	1339 FAY AVE	0 - 1/8 (0.000 mi.)	F48	58
SIMPSON CHIP EXPORT Facility Status: A Facility Id: 1 121019296	1339 FAYE AVE	0 - 1/8 (0.000 mi.)	F53	66

CIWQS: The California Integrated Water Quality System (CIWQS) is a computer system used by the State and Regional Water Quality Control Boards to track information about places of environmental interest, manage permits and other orders, track inspections, and manage violations and enforcement activities.

A review of the CIWQS list, as provided by EDR, and dated 03/05/2018 has revealed that there are 12 CIWQS sites within approximately 0.001 miles of the target property.

<u>Equal/Higher Elevation</u>	<u>Address</u>	<u>Direction / Distance</u>	<u>Map ID</u>	<u>Page</u>
SAMOA PULP MILL	1 TCF DR	0 - 1/8 (0.000 mi.)	30	35
<u>Lower Elevation</u>	<u>Address</u>	<u>Direction / Distance</u>	<u>Map ID</u>	<u>Page</u>
FAIRHAVEN BUSINESS P	1900 BENDIXSEN ST	0 - 1/8 (0.000 mi.)	A1	8
HUMBOLDT PULP MILL	1900 BENDIXSEN DRIVE	0 - 1/8 (0.000 mi.)	A24	27
FOX FARM SOIL & FERT	2200 BENDIXSEN ST	0 - 1/8 (0.000 mi.)	A38	48
SIMPSON CHIP TERMINA	1920 BENDIXSEN	0 - 1/8 (0.000 mi.)	A41	53
SAMOA CHIP EXPORT	1339 FAY AVE	0 - 1/8 (0.000 mi.)	F42	53
TAYLOR MARICULTURE H	1339 FAY AVENUE	0 - 1/8 (0.000 mi.)	F44	56
CHIP EXPORT	1339 FAY AVE	0 - 1/8 (0.000 mi.)	F45	57
SIMPSON TIMBER CO	1339 FAY AVE	0 - 1/8 (0.000 mi.)	F47	58
CALIFORNIA REDWOOD A	1339 FAYE AVE	0 - 1/8 (0.000 mi.)	F49	63
CHIP EXPORT	1339 FAY AVE	0 - 1/8 (0.000 mi.)	F54	67
CALIFORNIA REDWOOD C	1339 FAY AVENUE	0 - 1/8 (0.000 mi.)	F58	70

EXECUTIVE SUMMARY

EDR HIGH RISK HISTORICAL RECORDS

EDR Exclusive Records

EDR MGP: The EDR Proprietary Manufactured Gas Plant Database includes records of coal gas plants (manufactured gas plants) compiled by EDR's researchers. Manufactured gas sites were used in the United States from the 1800's to 1950's to produce a gas that could be distributed and used as fuel. These plants used whale oil, rosin, coal, or a mixture of coal, oil, and water that also produced a significant amount of waste. Many of the byproducts of the gas production, such as coal tar (oily waste containing volatile and non-volatile chemicals), sludges, oils and other compounds are potentially hazardous to human health and the environment. The byproduct from this process was frequently disposed of directly at the plant site and can remain or spread slowly, serving as a continuous source of soil and groundwater contamination.

A review of the EDR MGP list, as provided by EDR, has revealed that there is 1 EDR MGP site within approximately 1 mile of the target property.

<u>Lower Elevation</u>	<u>Address</u>	<u>Direction / Distance</u>	<u>Map ID</u>	<u>Page</u>
PG AND E GAS PLANT E	S SIDE 14TH ST W AND	E 1/2 - 1 (0.559 mi.)	J79	188

EDR RECOVERED GOVERNMENT ARCHIVES

Exclusive Recovered Govt. Archives

RGA LF: The EDR Recovered Government Archive Landfill database provides a list of landfills derived from historical databases and includes many records that no longer appear in current government lists. Compiled from Records formerly available from the Department of Resources Recycling and Recovery in California.

A review of the RGA LF list, as provided by EDR, has revealed that there are 2 RGA LF sites within approximately 0.001 miles of the target property.

<u>Lower Elevation</u>	<u>Address</u>	<u>Direction / Distance</u>	<u>Map ID</u>	<u>Page</u>
SIMPSON FAIRHAVEN DI Facility ID: 12-AA-0085	1900 BENDIXSON	0 - 1/8 (0.000 mi.)	A16	20
SIMPSON FAIRHAVEN DI Facility ID: 12-AA-0085	1900 BENDIXSEN	0 - 1/8 (0.000 mi.)	A21	25

RGA LUST: The EDR Recovered Government Archive Leaking Underground Storage Tank database provides a list of LUST incidents derived from historical databases and includes many records that no longer appear in current government lists. Compiled from Records formerly available from the State Water Resources Control Board in California.

A review of the RGA LUST list, as provided by EDR, has revealed that there are 3 RGA LUST sites within approximately 0.001 miles of the target property.

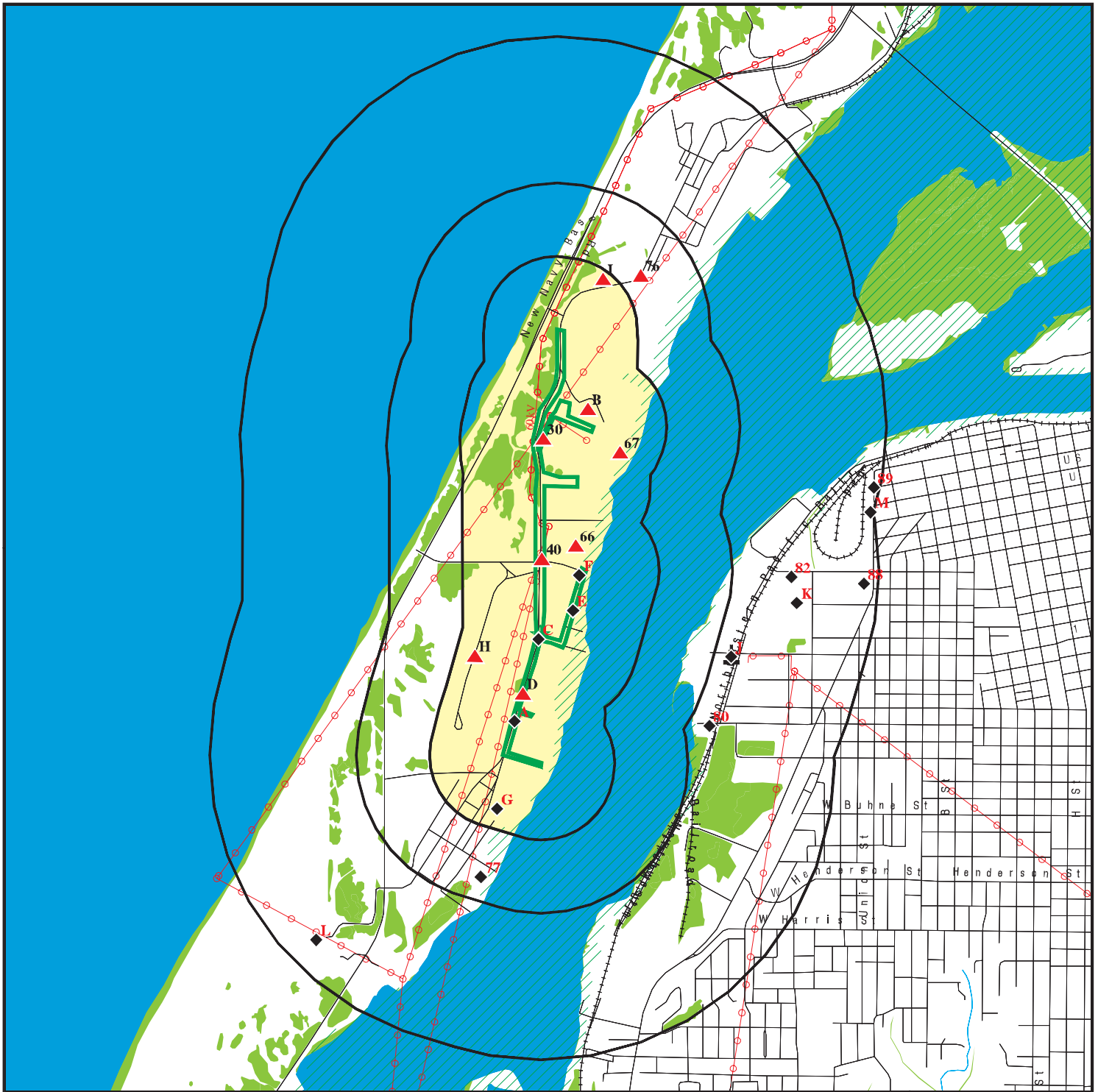
<u>Lower Elevation</u>	<u>Address</u>	<u>Direction / Distance</u>	<u>Map ID</u>	<u>Page</u>
SIMPSON PAPER/HUMB P	1900 BENDIXSEN STREE	0 - 1/8 (0.000 mi.)	A3	12
SIMPSON PAPER / HUMB	1900 BENDIXSEN STREE	0 - 1/8 (0.000 mi.)	A5	12
SIMPSON PAPER-FAIRHA	1900 BENDIXSEN STREE	0 - 1/8 (0.000 mi.)	A8	15

EXECUTIVE SUMMARY

Due to poor or inadequate address information, the following sites were not mapped. Count: 5 records.

<u>Site Name</u>	<u>Database(s)</u>
SAMOA PULP MILL	SEMS
PG&E GAS PLANT EUREKA 119-1	SEMS-ARCHIVE
SOUTHERN PACIFIC TRANSPORTATION CO	CPS-SLIC
PG&E EUREKA 3	EDR MGP
SIERRA PACIFIC INDUSTRIES	ENVIROSTOR

OVERVIEW MAP - 5318175.11S



Target Property

Sites at elevations higher than or equal to the target property

Sites at elevations lower than the target property

Manufactured Gas Plants

National Priority List Sites

Dept. Defense Sites

Indian Reservations BIA

Power transmission lines

100-year flood zone

500-year flood zone

National Wetland Inventory

State Wetlands

Upgradient Area

Areas of Concern

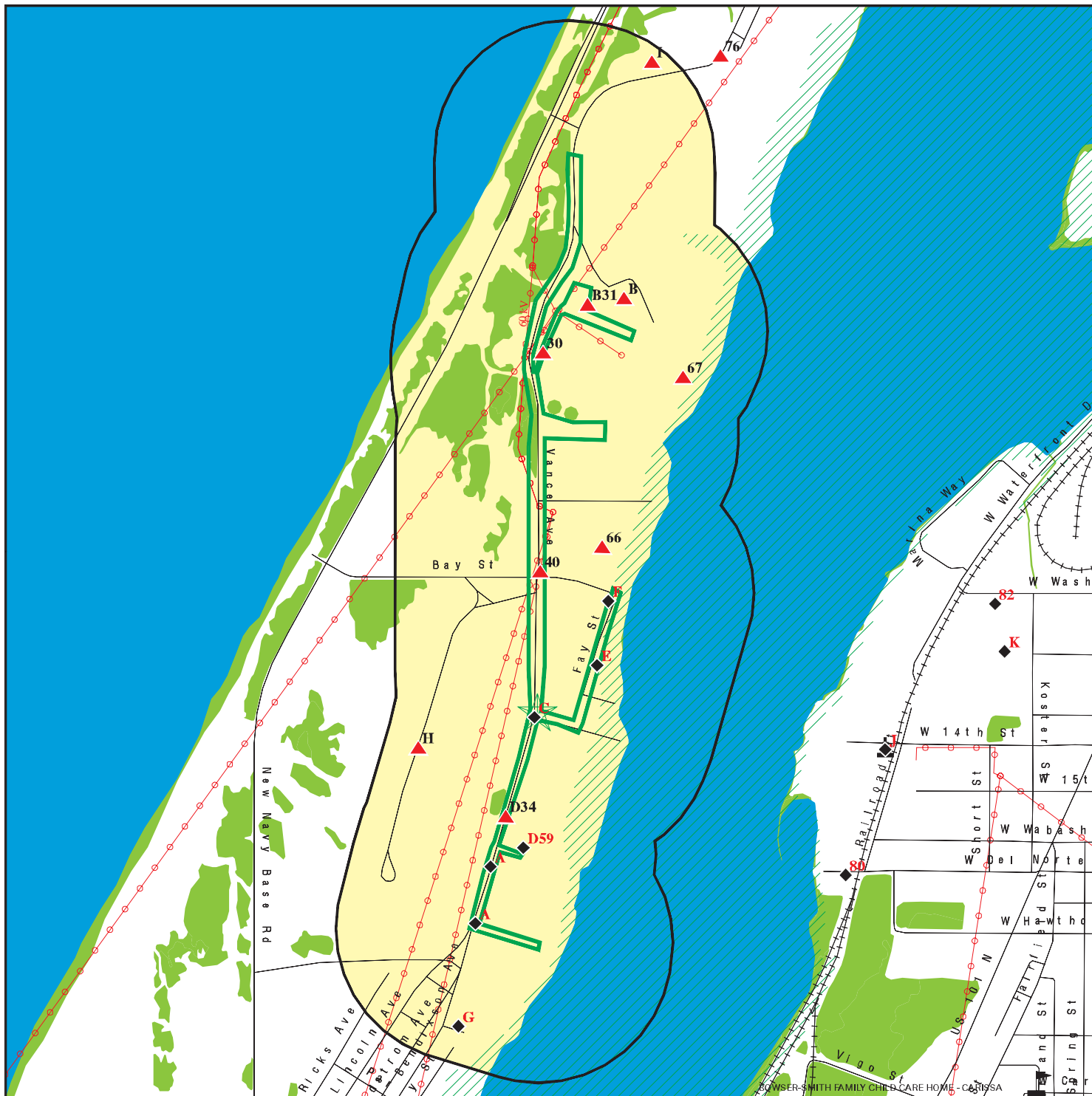
0 1/4 1/2 1 Miles















This report includes Interactive Map Layers to display and/or hide map information. The legend includes only those icons for the default map view.

SITE NAME: Samoa Peninsula Phase I
 ADDRESS: Part 2
 Samoa CA 95564
 LAT/LONG: 40.795043 / 124.196804

CLIENT: SHN Consulting Engineers
 CONTACT: Diana Ward
 INQUIRY #: 5318175.11s
 DATE: May 31, 2018 7:03 pm

DETAIL MAP - 5318175.11S



-  Target Property
-  Sites at elevations higher than or equal to the target property
-  Sites at elevations lower than the target property
-  Manufactured Gas Plants
-  Sensitive Receptors
-  National Priority List Sites
-  Dept. Defense Sites
-  Indian Reservations BIA
-  Power transmission lines
-  100-year flood zone
-  500-year flood zone
-  National Wetland Inventory
-  State Wetlands
-  Areas of Concern

This report includes Interactive Map Layers to display and/or hide map information. The legend includes only those icons for the default map view.

SITE NAME: Samoa Peninsula Phase I ADDRESS: Part 2 Samoa CA 95564 LAT/LONG: 40.795043 / 124.196804	CLIENT: SHN Consulting Engineers CONTACT: Diana Ward INQUIRY #: 5318175.11s DATE: May 31, 2018 7:06 pm
-------------------------------------------------------------------------------------------------------------	-----------------------------------------------------------------------------------------------------------------

MAP FINDINGS SUMMARY

Database	Search Distance (Miles)	Target Property	< 1/8	1/8 - 1/4	1/4 - 1/2	1/2 - 1	> 1	Total Plotted
STANDARD ENVIRONMENTAL RECORDS								
<i>Federal NPL site list</i>								
NPL	1.000		0	0	0	0	NR	0
Proposed NPL	1.000		0	0	0	0	NR	0
NPL LIENS	0.001		0	NR	NR	NR	NR	0
<i>Federal Delisted NPL site list</i>								
Delisted NPL	1.000		0	0	0	0	NR	0
<i>Federal CERCLIS list</i>								
FEDERAL FACILITY	0.500		0	0	0	NR	NR	0
SEMS	0.500		0	0	0	NR	NR	0
<i>Federal CERCLIS NFRAP site list</i>								
SEMS-ARCHIVE	0.500		1	0	0	NR	NR	1
<i>Federal RCRA CORRACTS facilities list</i>								
CORRACTS	1.000		0	0	0	0	NR	0
<i>Federal RCRA non-CORRACTS TSD facilities list</i>								
RCRA-TSDF	0.500		0	0	0	NR	NR	0
<i>Federal RCRA generators list</i>								
RCRA-LQG	0.250		1	0	NR	NR	NR	1
RCRA-SQG	0.250		3	0	NR	NR	NR	3
RCRA-CESQG	0.250		0	0	NR	NR	NR	0
<i>Federal institutional controls / engineering controls registries</i>								
LUCIS	0.500		0	0	0	NR	NR	0
US ENG CONTROLS	0.500		0	0	0	NR	NR	0
US INST CONTROL	0.500		0	0	0	NR	NR	0
<i>Federal ERNS list</i>								
ERNS	0.001		1	NR	NR	NR	NR	1
<i>State- and tribal - equivalent NPL RESPONSE</i>								
RESPONSE	1.000		0	0	0	1	NR	1
<i>State- and tribal - equivalent CERCLIS ENVIROSTOR</i>								
ENVIROSTOR	1.000		0	0	0	5	NR	5
<i>State and tribal landfill and/or solid waste disposal site lists</i>								
SWF/LF	0.500		1	1	0	NR	NR	2
<i>State and tribal leaking storage tank lists</i>								
LUST	0.500		2	2	0	NR	NR	4

MAP FINDINGS SUMMARY

Database	Search Distance (Miles)	Target Property	< 1/8	1/8 - 1/4	1/4 - 1/2	1/2 - 1	> 1	Total Plotted
INDIAN LUST	0.500		0	0	0	NR	NR	0
CPS-SLIC	0.500		2	0	0	NR	NR	2
<i>State and tribal registered storage tank lists</i>								
FEMA UST	0.250		0	0	NR	NR	NR	0
UST	0.250		0	0	NR	NR	NR	0
AST	0.250		3	0	NR	NR	NR	3
INDIAN UST	0.250		0	0	NR	NR	NR	0
<i>State and tribal voluntary cleanup sites</i>								
INDIAN VCP	0.500		0	0	0	NR	NR	0
VCP	0.500		0	0	0	NR	NR	0
<i>State and tribal Brownfields sites</i>								
BROWNFIELDS	0.500		0	0	0	NR	NR	0
<u>ADDITIONAL ENVIRONMENTAL RECORDS</u>								
<i>Local Brownfield lists</i>								
US BROWNFIELDS	0.500		1	0	2	NR	NR	3
<i>Local Lists of Landfill / Solid Waste Disposal Sites</i>								
WMUDS/SWAT	0.500		0	0	0	NR	NR	0
SWRCY	0.500		0	0	0	NR	NR	0
HAULERS	0.001		0	NR	NR	NR	NR	0
INDIAN ODI	0.500		0	0	0	NR	NR	0
DEBRIS REGION 9	0.500		0	0	0	NR	NR	0
ODI	0.500		0	0	0	NR	NR	0
IHS OPEN DUMPS	0.500		0	0	0	NR	NR	0
<i>Local Lists of Hazardous waste / Contaminated Sites</i>								
US HIST CDL	0.001		0	NR	NR	NR	NR	0
HIST Cal-Sites	1.000		0	0	0	0	NR	0
SCH	0.250		0	0	NR	NR	NR	0
CDL	0.001		0	NR	NR	NR	NR	0
Toxic Pits	1.000		0	0	0	0	NR	0
US CDL	0.001		0	NR	NR	NR	NR	0
<i>Local Lists of Registered Storage Tanks</i>								
SWEEPS UST	0.250		2	1	NR	NR	NR	3
HIST UST	0.250		5	2	NR	NR	NR	7
CA FID UST	0.250		1	0	NR	NR	NR	1
<i>Local Land Records</i>								
LIENS	0.001		0	NR	NR	NR	NR	0
LIENS 2	0.001		0	NR	NR	NR	NR	0
DEED	0.500		0	0	0	NR	NR	0
<i>Records of Emergency Release Reports</i>								
HMIRS	0.001		0	NR	NR	NR	NR	0

MAP FINDINGS SUMMARY

Database	Search Distance (Miles)	Target Property	< 1/8	1/8 - 1/4	1/4 - 1/2	1/2 - 1	> 1	Total Plotted
CHMIRS	0.001		1	NR	NR	NR	NR	1
LDS	0.001		0	NR	NR	NR	NR	0
MCS	0.001		0	NR	NR	NR	NR	0
SPILLS 90	0.001		0	NR	NR	NR	NR	0
Other Ascertainable Records								
RCRA NonGen / NLR	0.250		0	0	NR	NR	NR	0
FUDS	1.000		0	0	0	1	NR	1
DOD	1.000		0	0	0	0	NR	0
SCRD DRYCLEANERS	0.500		0	0	0	NR	NR	0
US FIN ASSUR	0.001		0	NR	NR	NR	NR	0
EPA WATCH LIST	0.001		0	NR	NR	NR	NR	0
2020 COR ACTION	0.250		0	0	NR	NR	NR	0
TSCA	0.001		0	NR	NR	NR	NR	0
TRIS	0.001		0	NR	NR	NR	NR	0
SSTS	0.001		2	NR	NR	NR	NR	2
ROD	1.000		0	0	0	0	NR	0
RMP	0.001		0	NR	NR	NR	NR	0
RAATS	0.001		0	NR	NR	NR	NR	0
PRP	0.001		0	NR	NR	NR	NR	0
PADS	0.001		0	NR	NR	NR	NR	0
ICIS	0.001		1	NR	NR	NR	NR	1
FTTS	0.001		0	NR	NR	NR	NR	0
MLTS	0.001		0	NR	NR	NR	NR	0
COAL ASH DOE	0.001		0	NR	NR	NR	NR	0
COAL ASH EPA	0.500		0	0	0	NR	NR	0
PCB TRANSFORMER	0.001		0	NR	NR	NR	NR	0
RADINFO	0.001		0	NR	NR	NR	NR	0
HIST FTTS	0.001		0	NR	NR	NR	NR	0
DOT OPS	0.001		0	NR	NR	NR	NR	0
CONSENT	1.000		0	0	0	0	NR	0
INDIAN RESERV	0.001		0	NR	NR	NR	NR	0
FUSRAP	1.000		0	0	0	0	NR	0
UMTRA	0.500		0	0	0	NR	NR	0
LEAD SMELTERS	0.001		0	NR	NR	NR	NR	0
US AIRS	0.001		0	NR	NR	NR	NR	0
US MINES	0.250		0	0	NR	NR	NR	0
ABANDONED MINES	0.001		0	NR	NR	NR	NR	0
FINDS	0.001		13	NR	NR	NR	NR	13
UXO	1.000		0	0	0	1	NR	1
DOCKET HWC	0.001		0	NR	NR	NR	NR	0
ECHO	0.001		3	NR	NR	NR	NR	3
FUELS PROGRAM	0.250		0	0	NR	NR	NR	0
CA BOND EXP. PLAN	1.000		0	0	0	0	NR	0
Cortese	0.500		1	0	0	NR	NR	1
CUPA Listings	0.250		10	1	NR	NR	NR	11
DRYCLEANERS	0.250		0	0	NR	NR	NR	0
EMI	0.001		0	NR	NR	NR	NR	0
ENF	0.001		0	NR	NR	NR	NR	0
Financial Assurance	0.001		0	NR	NR	NR	NR	0
HAZNET	0.001		7	NR	NR	NR	NR	7

Map ID
Direction
Distance
Elevation

MAP FINDINGS

Site

Database(s)

EDR ID Number
EPA ID Number

A1 FAIRHAVEN BUSINESS PARK
1900 BENDIXSEN ST
< 1/8 FAIRHAVEN, CA 95546
1 ft.

CPS-SLIC S105090979
NPDES N/A
CIWQS

Site 1 of 33 in cluster A

Relative:
Lower
Actual:
10 ft.

CPS-SLIC:
Region: STATE
Facility Status: Open - Assessment & Interim Remedial Action
Status Date: 06/22/2017
Global Id: T0602393111
Lead Agency: NORTH COAST RWQCB (REGION 1)
Lead Agency Case Number: Not reported
Latitude: 40.7902002323607
Longitude: -124.197081327438
Case Type: Cleanup Program Site
Case Worker: RBD
Local Agency: HUMBOLDT COUNTY LOP
RB Case Number: 1NHU055
File Location: Regional Board
Potential Media Affected: Contaminated Surface / Structure, Other Groundwater (uses other than drinking water), Sediments, Soil, Surface water
Potential Contaminants of Concern: Chromium, Lead, Nickel, Other Metal, Zinc, Diesel, Waste Oil / Motor / Hydraulic / Lubricating
Site History: Not reported

[Click here to access the California GeoTracker records for this facility:](#)

NPDES:

Npdes Number: CAS000001
Facility Status: Active
Agency Id: 0
Region: 1
Regulatory Measure Id: 354305
Order No: 97-03-DWQ
Regulatory Measure Type: Enrollee
Place Id: Not reported
WDID: 1 12I021905
Program Type: Industrial
Adoption Date Of Regulatory Measure: Not reported
Effective Date Of Regulatory Measure: 10/31/2008
Expiration Date Of Regulatory Measure: Not reported
Termination Date Of Regulatory Measure: Not reported
Discharge Name: Sequoia Investments X LLC
Discharge Address: PO Box 1028
Discharge City: Eureka
Discharge State: California
Discharge Zip: 95502
RECEIVED DATE: Not reported
PROCESSED DATE: Not reported
STATUS CODE NAME: Not reported
STATUS DATE: Not reported
PLACE SIZE: Not reported
PLACE SIZE UNIT: Not reported
FACILITY CONTACT NAME: Not reported
FACILITY CONTACT TITLE: Not reported
FACILITY CONTACT PHONE: Not reported
FACILITY CONTACT PHONE EXT: Not reported
FACILITY CONTACT EMAIL: Not reported

Map ID
Direction
Distance
Elevation

MAP FINDINGS

Site

Database(s)

EDR ID Number
EPA ID Number

FAIRHAVEN BUSINESS PARK (Continued)

S105090979

OPERATOR NAME:	Not reported
OPERATOR ADDRESS:	Not reported
OPERATOR CITY:	Not reported
OPERATOR STATE:	Not reported
OPERATOR ZIP:	Not reported
OPERATOR CONTACT NAME:	Not reported
OPERATOR CONTACT TITLE:	Not reported
OPERATOR CONTACT PHONE:	Not reported
OPERATOR CONTACT PHONE EXT:	Not reported
OPERATOR CONTACT EMAIL:	Not reported
OPERATOR TYPE:	Not reported
DEVELOPER NAME:	Not reported
DEVELOPER ADDRESS:	Not reported
DEVELOPER CITY:	Not reported
DEVELOPER STATE:	Not reported
DEVELOPER ZIP:	Not reported
DEVELOPER CONTACT NAME:	Not reported
DEVELOPER CONTACT TITLE:	Not reported
CONSTYPE LINEAR UTILITY IND:	Not reported
EMERGENCY PHONE NO:	Not reported
EMERGENCY PHONE EXT:	Not reported
CONSTYPE ABOVE GROUND IND:	Not reported
CONSTYPE BELOW GROUND IND:	Not reported
CONSTYPE CABLE LINE IND:	Not reported
CONSTYPE COMM LINE IND:	Not reported
CONSTYPE COMMERCIAL IND:	Not reported
CONSTYPE ELECTRICAL LINE IND:	Not reported
CONSTYPE GAS LINE IND:	Not reported
CONSTYPE INDUSTRIAL IND:	Not reported
CONSTYPE OTHER DESCRIPTION:	Not reported
CONSTYPE OTHER IND:	Not reported
CONSTYPE RECONS IND:	Not reported
CONSTYPE RESIDENTIAL IND:	Not reported
CONSTYPE TRANSPORT IND:	Not reported
CONSTYPE UTILITY DESCRIPTION:	Not reported
CONSTYPE UTILITY IND:	Not reported
CONSTYPE WATER SEWER IND:	Not reported
DIR DISCHARGE USWATER IND:	Not reported
RECEIVING WATER NAME:	Not reported
CERTIFIER NAME:	Not reported
CERTIFIER TITLE:	Not reported
CERTIFICATION DATE:	Not reported
PRIMARY SIC:	Not reported
SECONDARY SIC:	Not reported
TERTIARY SIC:	Not reported
Npdes Number:	Not reported
Facility Status:	Not reported
Agency Id:	Not reported
Region:	1
Regulatory Measure Id:	354305
Order No:	Not reported
Regulatory Measure Type:	Industrial
Place Id:	Not reported
WDID:	1 12I021905
Program Type:	Not reported
Adoption Date Of Regulatory Measure:	Not reported

Map ID
Direction
Distance
Elevation

MAP FINDINGS

Site

Database(s)

EDR ID Number
EPA ID Number

FAIRHAVEN BUSINESS PARK (Continued)

S105090979

Effective Date Of Regulatory Measure:	Not reported
Expiration Date Of Regulatory Measure:	Not reported
Termination Date Of Regulatory Measure:	Not reported
Discharge Name:	Not reported
Discharge Address:	Not reported
Discharge City:	Not reported
Discharge State:	Not reported
Discharge Zip:	Not reported
RECEIVED DATE:	10/24/2008
PROCESSED DATE:	10/31/2008
STATUS CODE NAME:	Active
STATUS DATE:	10/31/2008
PLACE SIZE:	200
PLACE SIZE UNIT:	Acres
FACILITY CONTACT NAME:	Tim Callison
FACILITY CONTACT TITLE:	Not reported
FACILITY CONTACT PHONE:	707-476-2706
FACILITY CONTACT PHONE EXT:	Not reported
FACILITY CONTACT EMAIL:	TCallison@sns.com
OPERATOR NAME:	Sequoia Investments X LLC
OPERATOR ADDRESS:	PO Box 1028
OPERATOR CITY:	Eureka
OPERATOR STATE:	California
OPERATOR ZIP:	95502
OPERATOR CONTACT NAME:	Tim Callison
OPERATOR CONTACT TITLE:	Not reported
OPERATOR CONTACT PHONE:	707-476-2706
OPERATOR CONTACT PHONE EXT:	Not reported
OPERATOR CONTACT EMAIL:	Not reported
OPERATOR TYPE:	Private Business
DEVELOPER NAME:	Not reported
DEVELOPER ADDRESS:	Not reported
DEVELOPER CITY:	Not reported
DEVELOPER STATE:	California
DEVELOPER ZIP:	Not reported
DEVELOPER CONTACT NAME:	Not reported
DEVELOPER CONTACT TITLE:	Not reported
CONSTYPE LINEAR UTILITY IND:	Not reported
EMERGENCY PHONE NO:	Not reported
EMERGENCY PHONE EXT:	Not reported
CONSTYPE ABOVE GROUND IND:	Not reported
CONSTYPE BELOW GROUND IND:	Not reported
CONSTYPE CABLE LINE IND:	Not reported
CONSTYPE COMM LINE IND:	Not reported
CONSTYPE COMMERCIAL IND:	Not reported
CONSTYPE ELECTRICAL LINE IND:	Not reported
CONSTYPE GAS LINE IND:	Not reported
CONSTYPE INDUSTRIAL IND:	Not reported
CONSTYPE OTHER DESCRIPTION:	Not reported
CONSTYPE OTHER IND:	Not reported
CONSTYPE RECONS IND:	Not reported
CONSTYPE RESIDENTIAL IND:	Not reported
CONSTYPE TRANSPORT IND:	Not reported
CONSTYPE UTILITY DESCRIPTION:	Not reported
CONSTYPE UTILITY IND:	Not reported
CONSTYPE WATER SEWER IND:	Not reported
DIR DISCHARGE USWATER IND:	N

Map ID
 Direction
 Distance
 Elevation

MAP FINDINGS

Site

Database(s)

EDR ID Number
 EPA ID Number

FAIRHAVEN BUSINESS PARK (Continued)

S105090979

RECEIVING WATER NAME: Humboldt Bay
 CERTIFIER NAME: Mike Willcutt
 CERTIFIER TITLE: Vice President
 CERTIFICATION DATE: 06-MAY-15
 PRIMARY SIC: 2875-Fertilizers, Mixing Only
 SECONDARY SIC: 4212-Local Trucking Without Storage
 TERTIARY SIC: 4225-General Warehousing and Storage

CIWQS:

Agency: Sequoia Investments X LLC
 Agency Address: PO Box 1028, Eureka, CA 95502
 Place/Project Type: Industrial - Fertilizers, Mixing Only
 SIC/NAICS: Multiple
 Region: 1
 Program: INDSTW
 Regulatory Measure Status: Active
 Regulatory Measure Type: Storm water industrial
 Order Number: 2014-0057-DWQ
 WDID: 1 12I021905
 NPDES Number: CAS000001
 Adoption Date: Not reported
 Effective Date: 10/31/2008
 Termination Date: Not reported
 Expiration/Review Date: Not reported
 Design Flow: Not reported
 Major/Minor: Not reported
 Complexity: Not reported
 TTWQ: Not reported
 Enforcement Actions within 5 years: 0
 Violations within 5 years: 0
 Latitude: 40.79082
 Longitude: -124.19847

**A2 AVEN
 1900 BENDIXSEN STREET
 < 1/8 EUREKA, CA 95501
 1 ft.**

**HIST UST U001611213
 N/A**

Site 2 of 33 in cluster A

**Relative:
 Lower
 Actual:
 10 ft.**

HIST UST:
 File Number: 0002612E
 URL: <http://geotracker.waterboards.ca.gov/ustpdfs/pdf/0002612E.pdf>
 Region: STATE
 Facility ID: 00000001760
 Facility Type: Other
 Other Type: PULP WAREHOUSE
 Contact Name: Not reported
 Telephone: 7074439771
 Owner Name: SIMPSON PAPER COMPANY
 Owner Address: ONE POST ST.
 Owner City,St,Zip: SAN FRANCISCO, CA 94104&6]
 Total Tanks: 0000

 Tank Num: 001
 Container Num: 1
 Year Installed: Not reported
 Tank Capacity: 00010000

Map ID
 Direction
 Distance
 Elevation

MAP FINDINGS

Site

Database(s)

EDR ID Number
 EPA ID Number

AVEN (Continued)

U001611213

Tank Used for: PRODUCT
 Type of Fuel: DIESEL
 Container Construction Thickness: Not reported
 Leak Detection: None

[Click here for Geo Tracker PDF:](#)

**A3 SIMPSON PAPER/HUMB PULP MILL
 1900 BENDIXSEN STREET
 < 1/8 SAMOA, CA
 1 ft.**

**RGA LUST S114691564
 N/A**

Site 3 of 33 in cluster A

Relative: RGA LUST:
Lower
Actual: 2000 SIMPSON PAPER/HUMB PULP MILL 1900 BENDIXSEN STREET
 10 ft. 1998 SIMPSON PAPER/HUMB PULP MILL 1900 BENDIXSEN STREET
 1997 SIMPSON PAPER/HUMB PULP MILL 1900 BENDIXSEN STREET

**A4 RANDY JONES TRUCKING
 1900 BENDIXSEN RD
 < 1/8 SAMOA, CA 95564
 1 ft.**

**FINDS 1023281767
 N/A**

Site 4 of 33 in cluster A

Relative: FINDS:
Lower
Actual: Registry ID: 110065724336
 10 ft. Environmental Interest/Information System
 STATE MASTER

[Click this hyperlink](#) while viewing on your computer to access additional FINDS: detail in the EDR Site Report.

**A5 SIMPSON PAPER / HUMB PULP MILL
 1900 BENDIXSEN STREET
 < 1/8 SAMOA, CA
 1 ft.**

**RGA LUST S114691555
 N/A**

Site 5 of 33 in cluster A

Relative: RGA LUST:
Lower
Actual: 2012 SIMPSON PAPER / HUMB PULP MILL 1900 BENDIXSEN STREET
 10 ft. 2011 SIMPSON PAPER / HUMB PULP MILL 1900 BENDIXSEN STREET
 2010 SIMPSON PAPER / HUMB PULP MILL 1900 BENDIXSEN STREET
 2009 SIMPSON PAPER / HUMB PULP MILL 1900 BENDIXSEN STREET
 2008 SIMPSON PAPER / HUMB PULP MILL 1900 BENDIXSEN STREET
 2007 SIMPSON PAPER / HUMB PULP MILL 1900 BENDIXSEN STREET
 2006 SIMPSON PAPER / HUMB PULP MILL 1900 BENDIXSEN STREET
 2005 SIMPSON PAPER / HUMB PULP MILL 1900 BENDIXSEN STREET
 2003 SIMPSON PAPER / HUMB PULP MILL 1900 BENDIXSEN STREET
 2002 SIMPSON PAPER / HUMB PULP MILL 1900 BENDIXSEN STREET
 2001 SIMPSON PAPER / HUMB PULP MILL 1900 BENDIXSEN STREET

MAP FINDINGS

Map ID
Direction
Distance
Elevation

Site

Database(s)

EDR ID Number
EPA ID Number

A6 **PACIFIC PULMONARY SERVICES**
1900 BENDIXSEN ST STE. 4
< 1/8 **SAMOA, CA 95564**
1 ft.

CUPA Listings **S118873513**
N/A

Site 6 of 33 in cluster A

Relative: CUPA HUMBOLDT:
Lower Local Site Id: FA0002359
 Facility Address 2: Not reported
Actual: Program Identifier: CUPA - Hazardous Materials Facility Fee
10 ft. Program Element Code Desc: 4202 4202 - Hazardous Materials Facility Fee
 Permit Status: 02 - Inactive
 Latitude: 40.79133
 Longitude: -124.1973
 CERS ID: 10021690
 Facility Status: 05 - CLOSED

A7 **SIMPSON PAPER COMPANY**
1900 BENDIXSEN ST
< 1/8 **SAMOA, CA 95564**
1 ft.

HAZNET **S113000485**
N/A

Site 7 of 33 in cluster A

Relative: HAZNET:
Lower envid: S113000485
 Year: 2004
Actual: GEPAID: CAD041655929
10 ft. Contact: DAVE MCENTEE, DIRECTOR EHS
 Telephone: 2536806894
 Mailing Name: Not reported
 Mailing Address: 917 EAST 11TH STREET
 Mailing City,St,Zip: TACOMA, WA 984210000
 Gen County: Not reported
 TSD EPA ID: CAL000190080
 TSD County: Not reported
 Waste Category: Asbestos containing waste
 Disposal Method: Disposal, Land Fill
 Tons: 637.15
 Cat Decode: Not reported
 Method Decode: Not reported
 Facility County: Humboldt

envid: S113000485
Year: 2004
GEPAID: CAD041655929
Contact: DAVE MCENTEE, DIRECTOR EHS
Telephone: 2536806894
Mailing Name: Not reported
Mailing Address: 917 EAST 11TH STREET
Mailing City,St,Zip: TACOMA, WA 984210000
Gen County: Not reported
TSD EPA ID: CAT080033681
TSD County: Not reported
Waste Category: Unspecified oil-containing waste
Disposal Method: Disposal, Land Fill
Tons: 3.5
Cat Decode: Not reported
Method Decode: Not reported
Facility County: Humboldt

Map ID
Direction
Distance
Elevation

MAP FINDINGS

Site

Database(s)

EDR ID Number
EPA ID Number

SIMPSON PAPER COMPANY (Continued)

S113000485

envid: S113000485
Year: 2003
GEPaid: CAD041655929
Contact: DAVE MCENTEE, DIRECTOR EHS
Telephone: 2536806894
Mailing Name: Not reported
Mailing Address: 917 EAST 11TH STREET
Mailing City,St,Zip: TACOMA, WA 984210000
Gen County: Not reported
TSD EPA ID: CAT080014079
TSD County: Not reported
Waste Category: Waste oil and mixed oil
Disposal Method: Transfer Station
Tons: 0.2
Cat Decode: Not reported
Method Decode: Not reported
Facility County: Humboldt

envid: S113000485
Year: 2003
GEPaid: CAD041655929
Contact: DAVE MCENTEE, DIRECTOR EHS
Telephone: 2536806894
Mailing Name: Not reported
Mailing Address: 917 EAST 11TH STREET
Mailing City,St,Zip: TACOMA, WA 984210000
Gen County: Not reported
TSD EPA ID: CAT080014079
TSD County: Not reported
Waste Category: Asbestos containing waste
Disposal Method: Transfer Station
Tons: 2.52
Cat Decode: Not reported
Method Decode: Not reported
Facility County: Humboldt

envid: S113000485
Year: 2003
GEPaid: CAD041655929
Contact: DAVE MCENTEE, DIRECTOR EHS
Telephone: 2536806894
Mailing Name: Not reported
Mailing Address: 917 EAST 11TH STREET
Mailing City,St,Zip: TACOMA, WA 984210000
Gen County: Not reported
TSD EPA ID: CAT080014079
TSD County: Not reported
Waste Category: Off-specification, aged or surplus organics
Disposal Method: Transfer Station
Tons: 0.12
Cat Decode: Not reported
Method Decode: Not reported
Facility County: Humboldt

[Click this hyperlink](#) while viewing on your computer to access 43 additional CA_HAZNET: record(s) in the EDR Site Report.

MAP FINDINGS

Map ID			EDR ID Number
Direction			
Distance			
Elevation	Site	Database(s)	EPA ID Number

A8 **SIMPSON PAPER-FAIRHAVEN / MILL** **RGA LUST** **S114691562**
1900 BENDIXSEN STREET **N/A**
< 1/8 **SAMOA, CA**
1 ft.

Site 8 of 33 in cluster A

Relative: RGA LUST:
Lower 1996 SIMPSON PAPER-FAIRHAVEN / MILL 1900 BENDIXSEN STREET
Actual:
10 ft.

A9 **FOX FARM SOIL & FERTILIZER CO. (U.COMPOST & ORGAN)** **SSTS** **1012004678**
2200 BENDIXSEN ST **N/A**
< 1/8 **SAMOA, CA 95564**
1 ft.

Site 9 of 33 in cluster A

Relative: SSTS:
Lower Product: FOX FARM DON'T BUG ME (INSECT-MITICIDE, SUPP -71996)
Actual: Contact: Not reported
10 ft. Status: Not reported
 Registration Number: 071996CA001
 Report Year: 2007
 Permit: Registered
 Product Number: 00102101705
 Product Type: End-use blend, formulation, or concentrate
 Product Class: Insecticide
 Product Use: All other products
 UOM: Not reported
 Market: Marketed in the United States
 Region: 09
 Zero product: Not reported
 Pesticide RUP report: Not reported

A10 **EUREKA REPORTER WESTERN WEB** **FINDS** **1010458328**
1900 BENDIXSEN ST **ECHO** **N/A**
< 1/8 **SAMOA, CA 95564**
1 ft.

Site 10 of 33 in cluster A

Relative: FINDS:
Lower
Actual: Registry ID: 110031340341
10 ft.
 Environmental Interest/Information System
 RCRAInfo is a national information system that supports the Resource Conservation and Recovery Act (RCRA) program through the tracking of events and activities related to facilities that generate, transport, and treat, store, or dispose of hazardous waste. RCRAInfo allows RCRA program staff to track the notification, permit, compliance, and corrective action activities required under RCRA.

Click this hyperlink while viewing on your computer to access additional FINDS: detail in the EDR Site Report.

ECHO:
 Envid: 1010458328
 Registry ID: 110031340341
 DFR URL: <http://echo.epa.gov/detailed-facility-report?fid=110031340341>

MAP FINDINGS

Map ID
Direction
Distance
Elevation

Site

Database(s)

EDR ID Number
EPA ID Number

A11 **FOX FARM SOIL & FERTILIZER CO. (U.COMPOST & ORGAN)**
2200 BENDIXSEN ST
SAMOA, CA 95564

FINDS **1016343791**
N/A

< 1/8
1 ft.

Site 11 of 33 in cluster A

Relative:
Lower

FINDS:

Actual:
10 ft.

Registry ID: 110038237119

Environmental Interest/Information System
STATE MASTER

[Click this hyperlink](#) while viewing on your computer to access
additional FINDS: detail in the EDR Site Report.

A12 **FOX FARM SOIL & FERTILIZER CO (U COMPOST & ORGAN)**
2200 BENDIXSEN ST
SAMOA, CA 95564

SSTS **1012195440**
N/A

< 1/8
1 ft.

Site 12 of 33 in cluster A

Relative:
Lower

SSTS:

Actual:
10 ft.

Product: FOX FARM DON'T BUG ME (INSECT-MITICIDE, SUPP -71996)
Contact: WILLIAM S WINER PRES VICKY CHILDS OFF MGR P: 707-443-4369
Status: Not reported
Registration Number: 071996-CA-001
Report Year: 2008
Permit: Not reported
Product Number: 1021-1705
Product Type: End-use blend, formulation, or concentrate
Product Class: Not reported
Product Use: Not reported
UOM: Not reported
Market: Marketed in the United States
Region: 9
Zero product: No
Pesticide RUP report: 2

Product: FOX FARM DON'T BUG ME (INSECT-MITICIDE, PPO & PYRETHRINS)
Contact: WILLIAM S WINER PRES VICKY CHILDS OFF MGR P: 707-443-4369
Status: Not reported
Registration Number: 071996-CA-001
Report Year: 2009
Permit: Not reported
Product Number: 1021-1705-71996
Product Type: End-use blend, formulation, or concentrate
Product Class: Not reported
Product Use: Not reported
UOM: Not reported
Market: Marketed in the United States
Region: Not reported
Zero product: No
Pesticide RUP report: 2

Map ID
Direction
Distance
Elevation

MAP FINDINGS

Site

Database(s)

EDR ID Number
EPA ID Number

A13
< 1/8
1 ft.

SIMPSON PAPER CO
1900 BENDIXEN ST
EUREKA, CA 95501

SEMS-ARCHIVE **1003878050**
CAD061349619

Site 13 of 33 in cluster A

Relative:
Lower
Actual:
10 ft.

SEMS Archive:
Site ID: 900466
EPA ID: CAD061349619
Cong District: 1
FIPS Code: 6023
FF: N
NPL: Not on the NPL
Non NPL Status: NFRAP-Site does not qualify for the NPL based on existing information

SEMS Archive Detail:

Region: 9
Site ID: 900466
EPA ID: CAD061349619
Site Name: SIMPSON PAPER CO
NPL: N
FF: N
OU: 0
Action Code: VS
Action Name: ARCH SITE
SEQ: 1
Start Date: Not reported
Finish Date: 1988-11-14 00:00:00
Qual: Not reported
Current Action Lead: EPA Perf In-Hse

Region: 9
Site ID: 900466
EPA ID: CAD061349619
Site Name: SIMPSON PAPER CO
NPL: N
FF: N
OU: 0
Action Code: DS
Action Name: DISCVRY
SEQ: 1
Start Date: 1988-02-01 00:00:00
Finish Date: 1988-02-01 00:00:00
Qual: Not reported
Current Action Lead: EPA Perf

Region: 9
Site ID: 900466
EPA ID: CAD061349619
Site Name: SIMPSON PAPER CO
NPL: N
FF: N
OU: 0
Action Code: PA
Action Name: PA
SEQ: 1
Start Date: Not reported
Finish Date: 1988-11-14 00:00:00
Qual: N
Current Action Lead: St Perf

MAP FINDINGS

Map ID Direction Distance Elevation	Site	Database(s)	EDR ID Number EPA ID Number
----------------------------------------------	------	-------------	--------------------------------

A14 < 1/8 1 ft.	SIMPSON PAPER CO 1900 BENDIXSEN ST SAMOA, CA 95564 Site 14 of 33 in cluster A	FINDS ECHO	1011907885 N/A
---------------------------	------------------------------------------------------------------------------------------------------------------------	-----------------------------	---------------------------------

Relative:
Lower

FINDS:

Actual:
10 ft.

Registry ID: 110037254985

Environmental Interest/Information System

US National Pollutant Discharge Elimination System (NPDES) module of the Compliance Information System (ICIS) tracks surface water permits issued under the Clean Water Act. Under NPDES, all facilities that discharge pollutants from any point source into waters of the United States are required to obtain a permit. The permit will likely contain limits on what can be discharged, impose monitoring and reporting requirements, and include other provisions to ensure that the discharge does not adversely affect water quality.

[Click this hyperlink](#) while viewing on your computer to access additional FINDS: detail in the EDR Site Report.

ECHO:

Envid: 1011907885
 Registry ID: 110037254985
 DFR URL: <http://echo.epa.gov/detailed-facility-report?fid=110037254985>

A15 < 1/8 1 ft.	FOXFARM SOIL & FERTILIZER CO 2200 BENDIXSEN ST SAMOA, CA 95564 Site 15 of 33 in cluster A	HAZNET	S113154412 N/A
---------------------------	----------------------------------------------------------------------------------------------------------------------------------------	---------------	---------------------------------

Relative:
Lower

HAZNET:

Actual:
10 ft.

envid: S113154412
 Year: 2016
 GEPAID: CAL000337614
 Contact: NATHAN BURGER
 Telephone: 7074434369
 Mailing Name: Not reported
 Mailing Address: PO BOX 787
 Mailing City,St,Zip: ARCATA, CA 955180787
 Gen County: Humboldt
 TSD EPA ID: CAD097030993
 TSD County: Los Angeles
 Waste Category: Other organic solids
 Disposal Method: Storage, Bulking, And/Or Transfer Off Site--No Treatment/Reovery (H010-H129) Or (H131-H135)
 Tons: 0.2
 Cat Decode: Other organic solids
 Method Decode: Storage, Bulking, And/Or Transfer Off Site--No Treatment/Reovery (H010-H129) Or (H131-H135)
 Facility County: Humboldt

 envid: S113154412
 Year: 2016
 GEPAID: CAL000337614

Map ID
Direction
Distance
Elevation

MAP FINDINGS

Site

Database(s)

EDR ID Number
EPA ID Number

FOXFARM SOIL & FERTILIZER CO (Continued)

S113154412

Contact: NATHAN BURGER
Telephone: 7074434369
Mailing Name: Not reported
Mailing Address: PO BOX 787
Mailing City,St,Zip: ARCATA, CA 955180787
Gen County: Humboldt
TSD EPA ID: CA0000084517
TSD County: Sacramento
Waste Category: Hydrocarbon solvents (benzene, hexane, Stoddard, Etc.)
Disposal Method: Storage, Bulking, And/Or Transfer Off Site--No Treatment/Reovery
(H010-H129) Or (H131-H135)
Tons: 0.06255
Cat Decode: Hydrocarbon solvents (benzene, hexane, Stoddard, Etc.)
Method Decode: Storage, Bulking, And/Or Transfer Off Site--No Treatment/Reovery
(H010-H129) Or (H131-H135)
Facility County: Humboldt

envid: S113154412
Year: 2015
GEPaid: CAL000337614
Contact: NATHAN BURGER
Telephone: 7074434369
Mailing Name: Not reported
Mailing Address: PO BOX 787
Mailing City,St,Zip: ARCATA, CA 955180787
Gen County: Humboldt
TSD EPA ID: CAD097030993
TSD County: Los Angeles
Waste Category: Other organic solids
Disposal Method: Storage, Bulking, And/Or Transfer Off Site--No Treatment/Reovery
(H010-H129) Or (H131-H135)
Tons: 0.25
Cat Decode: Not reported
Method Decode: Not reported
Facility County: Humboldt

envid: S113154412
Year: 2015
GEPaid: CAL000337614
Contact: NATHAN BURGER
Telephone: 7074434369
Mailing Name: Not reported
Mailing Address: PO BOX 787
Mailing City,St,Zip: ARCATA, CA 955180787
Gen County: Humboldt
TSD EPA ID: CAD097030993
TSD County: Los Angeles
Waste Category: Oil/water separation sludge
Disposal Method: Storage, Bulking, And/Or Transfer Off Site--No Treatment/Reovery
(H010-H129) Or (H131-H135)
Tons: 0.68805
Cat Decode: Not reported
Method Decode: Not reported
Facility County: Humboldt

envid: S113154412
Year: 2015

Map ID
 Direction
 Distance
 Elevation

MAP FINDINGS

Site

Database(s)

EDR ID Number
 EPA ID Number

FOXFARM SOIL & FERTILIZER CO (Continued)

S113154412

GEPaid: CAL000337614
 Contact: NATHAN BURGER
 Telephone: 7074434369
 Mailing Name: Not reported
 Mailing Address: PO BOX 787
 Mailing City, St, Zip: ARCATA, CA 955180787
 Gen County: Humboldt
 TSD EPA ID: CA0000084517
 TSD County: Sacramento
 Waste Category: Hydrocarbon solvents (benzene, hexane, Stoddard, Etc.)
 Disposal Method: Storage, Bulking, And/Or Transfer Off Site--No Treatment/Reovery (H010-H129) Or (H131-H135)
 Tons: 0.23769
 Cat Decode: Not reported
 Method Decode: Not reported
 Facility County: Humboldt

[Click this hyperlink](#) while viewing on your computer to access 10 additional CA_HAZNET: record(s) in the EDR Site Report.

A16

**SIMPSON FAIRHAVEN DISPOSAL SITE
 1900 BENDIXSON
 SAMOA, CA**

**RGA LF S114732760
 N/A**

< 1/8
 1 ft.

Site 16 of 33 in cluster A

**Relative:
 Lower
 Actual:
 10 ft.**

RGA LF:	2012	SIMPSON FAIRHAVEN DISPOSAL SITE	1900 BENDIXSON
	2011	SIMPSON FAIRHAVEN DISPOSAL SITE	1900 BENDIXSON
	2010	SIMPSON FAIRHAVEN DISPOSAL SITE	1900 BENDIXSON
	2009	SIMPSON FAIRHAVEN DISPOSAL SITE	1900 BENDIXSON
	2008	SIMPSON FAIRHAVEN DISPOSAL SITE	1900 BENDIXSON
	2007	SIMPSON FAIRHAVEN DISPOSAL SITE	1900 BENDIXSON
	2006	SIMPSON FAIRHAVEN DISPOSAL SITE	1900 BENDIXSON
	2005	SIMPSON FAIRHAVEN DISPOSAL SITE	1900 BENDIXSON
	2004	SIMPSON FAIRHAVEN DISPOSAL SITE	1900 BENDIXSON
	2003	SIMPSON FAIRHAVEN DISPOSAL SITE	1900 BENDIXSON
	2002	SIMPSON FAIRHAVEN DISPOSAL SITE	1900 BENDIXSON

A17

**PACIFIC PULMONARY SERVICES
 1900 BENDIXSEN ST STE. 4
 SAMOA, CA 95564**

**FINDS 1023382270
 N/A**

< 1/8
 1 ft.

Site 17 of 33 in cluster A

**Relative:
 Lower
 Actual:
 10 ft.**

FINDS:
 Registry ID: 110066810099
 Environmental Interest/Information System
 STATE MASTER

[Click this hyperlink](#) while viewing on your computer to access additional FINDS: detail in the EDR Site Report.

Map ID
Direction
Distance
Elevation

MAP FINDINGS

Site

Database(s)

EDR ID Number
EPA ID Number

A18 **RANDY JONES TRUCKING**
1900 BENDIXSEN RD
< 1/8 **SAMOA, CA 95564**
1 ft.

LUST **S103638257**
CUPA Listings **N/A**

Site 18 of 33 in cluster A

Relative:
Lower
Actual:
10 ft.

LUST:
Lead Agency: NORTH COAST RWQCB (REGION 1)
Case Type: LUST Cleanup Site
Geo Track: http://geotracker.waterboards.ca.gov/profile_report.asp?global_id=T0602300049
Global Id: T0602300049
Latitude: 40.7926742
Longitude: -124.1582564
Status: Completed - Case Closed
Status Date: 03/27/1998
Case Worker: ZZZ
RB Case Number: 1THU055
Local Agency: HUMBOLDT COUNTY LOP
File Location: Not reported
Local Case Number: 12055
Potential Media Affect: Aquifer used for drinking water supply
Potential Contaminants of Concern: Gasoline
Site History: Not reported

LUST:
Global Id: T0602300049
Contact Type: Regional Board Caseworker
Contact Name: HUMBOLDT COUNTY LOP CLOSED SITE
Organization Name: NORTH COAST RWQCB (REGION 1)
Address: 5550 SKYLANE BOULEVARD, SUITE A
City: SANTA ROSA
Email: Not reported
Phone Number: Not reported

Global Id: T0602300049
Contact Type: Local Agency Caseworker
Contact Name: Mark Verhey
Organization Name: HUMBOLDT COUNTY LOP
Address: 100 H Street, Suite 100
City: Eureka
Email: mverhey@co.humboldt.ca.us
Phone Number: Not reported

LUST:
Global Id: T0602300049
Action Type: ENFORCEMENT
Date: 03/27/1998
Action: * Historical Enforcement

Global Id: T0602300049
Action Type: Other
Date: 07/29/1988
Action: Leak Discovery

Global Id: T0602300049
Action Type: Other
Date: 07/29/1988
Action: Leak Stopped

Map ID
Direction
Distance
Elevation

MAP FINDINGS

Site

Database(s)

EDR ID Number
EPA ID Number

RANDY JONES TRUCKING (Continued)

S103638257

Global Id: T0602300049
Action Type: Other
Date: 07/29/1988
Action: Leak Reported

LUST:

Global Id: T0602300049
Status: Open - Case Begin Date
Status Date: 07/29/1988

Global Id: T0602300049
Status: Open - Site Assessment
Status Date: 08/22/1988

Global Id: T0602300049
Status: Open - Site Assessment
Status Date: 12/01/1989

Global Id: T0602300049
Status: Open - Remediation
Status Date: 02/05/1998

Global Id: T0602300049
Status: Open - Site Assessment
Status Date: 02/05/1998

Global Id: T0602300049
Status: Open - Verification Monitoring
Status Date: 02/05/1998

Global Id: T0602300049
Status: Completed - Case Closed
Status Date: 03/27/1998

CUPA HUMBOLDT:

Local Site Id: FA0002557
Facility Address 2: Not reported
Program Identifier: CUPA - Hazardous Materials Facility Fee
Program Element Code Desc: 4202 4202 - Hazardous Materials Facility Fee
Permit Status: 02 - Inactive
Latitude: 40.79059
Longitude: -124.1972
CERS ID: 10021831
Facility Status: 05 - CLOSED

Local Site Id: FA0002557
Facility Address 2: Not reported
Program Identifier: CUPA - Response Team Support
Program Element Code Desc: 5056 5056 - HazMat Emergency Response Team Support
Permit Status: 02 - Inactive
Latitude: 40.79059
Longitude: -124.1972
CERS ID: 10021831
Facility Status: 05 - CLOSED

Map ID
Direction
Distance
Elevation

MAP FINDINGS

Site

Database(s)

EDR ID Number
EPA ID Number

EUREKA REPORTER WESTERN WEB (Continued)

S113178161

GEPaid: CAR000174318
Contact: STEVE JACKSON
Telephone: 7078340987
Mailing Name: Not reported
Mailing Address: PO BOX 278
Mailing City,St,Zip: SAMOA, CA 95564
Gen County: Humboldt
TSD EPA ID: CA0000084517
TSD County: Sacramento
Waste Category: Hydrocarbon solvents (benzene, hexane, Stoddard, Etc.)
Disposal Method: Storage, Bulking, And/Or Transfer Off Site--No Treatment/Reovery (H010-H129) Or (H131-H135)
Tons: 0.17514
Cat Decode: Not reported
Method Decode: Not reported
Facility County: Humboldt

envid: S113178161
Year: 2014
GEPaid: CAR000174318
Contact: STEVE JACKSON
Telephone: 7078340987
Mailing Name: Not reported
Mailing Address: PO BOX 278
Mailing City,St,Zip: SAMOA, CA 95564
Gen County: Humboldt
TSD EPA ID: NED981723513
TSD County: 99
Waste Category: Other organic solids
Disposal Method: Incineration--Thermal Destruction Other Than Use As A Fuel
Tons: 0.15
Cat Decode: Not reported
Method Decode: Not reported
Facility County: Humboldt

envid: S113178161
Year: 2014
GEPaid: CAR000174318
Contact: STEVE JACKSON
Telephone: 7078340987
Mailing Name: Not reported
Mailing Address: PO BOX 278
Mailing City,St,Zip: SAMOA, CA 95564
Gen County: Humboldt
TSD EPA ID: NED981723513
TSD County: 99
Waste Category: Off-specification, aged or surplus organics
Disposal Method: Incineration--Thermal Destruction Other Than Use As A Fuel
Tons: 0.1
Cat Decode: Not reported
Method Decode: Not reported
Facility County: Humboldt

[Click this hyperlink](#) while viewing on your computer to access 35 additional CA_HAZNET: record(s) in the EDR Site Report.

MAP FINDINGS

Map ID Direction Distance Elevation		Database(s)	EDR ID Number EPA ID Number
	Site		

A21	SIMPSON FAIRHAVEN DISPOSAL SITE 1900 BENDIXSEN EUREKA, CA	RGA LF	S114732759 N/A
< 1/8 1 ft.			

Site 21 of 33 in cluster A

Relative: Lower	RGA LF:	2001	SIMPSON FAIRHAVEN DISPOSAL SITE	1900 BENDIXSEN
Actual: 10 ft.		2000	SIMPSON FAIRHAVEN DISPOSAL SITE	1900 BENDIXSEN

A22	SIMPSON PAPER / HUMB PULP MILL 1900 BENDIXSEN STREET SAMOA, CA 95564	FINDS	1023309275 N/A
< 1/8 1 ft.			

Site 22 of 33 in cluster A

Relative: Lower	FINDS:			
Actual: 10 ft.	Registry ID:	110066019882		
	Environmental Interest/Information System	STATE MASTER		

[Click this hyperlink](#) while viewing on your computer to access additional FINDS: detail in the EDR Site Report.

A23	EUREKA REPORTER WESTERN WEB 1900 BENDIXSEN ST SAMOA, CA 95564	RCRA-SQG	1010313510 CAR000174318
< 1/8 1 ft.			

Site 23 of 33 in cluster A

Relative: Lower	RCRA-SQG:	Date form received by agency: 06/15/2006		
Actual: 10 ft.	Facility name:	EUREKA REPORTER WESTERN WEB		
	Facility address:	1900 BENDIXSEN ST NO 2 SAMOA, CA 95564		
	EPA ID:	CAR000174318		
	Contact:	JACK A DAVIS		
	Contact address:	1900 BENDIXSEN ST NO 2 SAMOA, CA 95564		
	Contact country:	US		
	Contact telephone:	707-444-6236		
	Telephone ext.:	7502		
	Contact email:	JDAVIS@EUREKAREPORTER.COM		
	EPA Region:	09		
	Classification:	Small Small Quantity Generator		
	Description:	Handler: generates more than 100 and less than 1000 kg of hazardous waste during any calendar month and accumulates less than 6000 kg of hazardous waste at any time; or generates 100 kg or less of hazardous waste during any calendar month, and accumulates more than 1000 kg of hazardous waste at any time		

Owner/Operator Summary:	
Owner/operator name:	EUREKA REPORTER WESTERN WEB
Owner/operator address:	Not reported Not reported

Map ID
Direction
Distance
Elevation

MAP FINDINGS

Site

Database(s)

EDR ID Number
EPA ID Number

EUREKA REPORTER WESTERN WEB (Continued)

1010313510

Owner/operator country: US
Owner/operator telephone: Not reported
Owner/operator email: Not reported
Owner/operator fax: Not reported
Owner/operator extension: Not reported
Legal status: Private
Owner/Operator Type: Operator
Owner/Op start date: 11/27/2005
Owner/Op end date: Not reported

Owner/operator name: EUREKA REPORTER LLC
Owner/operator address: 1900 BENDIXSEN ST NO 2
SAMOA, CA 95564

Owner/operator country: US
Owner/operator telephone: Not reported
Owner/operator email: Not reported
Owner/operator fax: Not reported
Owner/operator extension: Not reported
Legal status: Private
Owner/Operator Type: Owner
Owner/Op start date: 03/15/2005
Owner/Op end date: Not reported

Handler Activities Summary:

U.S. importer of hazardous waste: No
Mixed waste (haz. and radioactive): No
Recycler of hazardous waste: No
Transporter of hazardous waste: No
Treater, storer or disposer of HW: No
Underground injection activity: No
On-site burner exemption: No
Furnace exemption: No
Used oil fuel burner: No
Used oil processor: No
User oil refiner: No
Used oil fuel marketer to burner: No
Used oil Specification marketer: No
Used oil transfer facility: No
Used oil transporter: No

. Waste code: D001
. Waste name: IGNITABLE WASTE

. Waste code: D018
. Waste name: BENZENE

. Waste code: D039
. Waste name: TETRACHLOROETHYLENE

. Waste code: D040
. Waste name: TRICHLOROETHYLENE

Violation Status: No violations found

Map ID
Direction
Distance
Elevation

MAP FINDINGS

Site

Database(s)

EDR ID Number
EPA ID Number

A24 **HUMBOLDT PULP MILL**
1900 BENDIXSEN DRIVE
< 1/8 **EUREKA, CA 95501**
1 ft.

NPDES **S117702198**
CIWQS **N/A**

Site 24 of 33 in cluster A

Relative:
Lower
Actual:
10 ft.

NPDES:
Npdes Number: Not reported
Facility Status: Not reported
Agency Id: Not reported
Region: 1
Regulatory Measure Id: 272208
Order No: Not reported
Regulatory Measure Type: Industrial
Place Id: Not reported
WDID: 1 121005476
Program Type: Not reported
Adoption Date Of Regulatory Measure: Not reported
Effective Date Of Regulatory Measure: Not reported
Expiration Date Of Regulatory Measure: Not reported
Termination Date Of Regulatory Measure: Not reported
Discharge Name: Not reported
Discharge Address: Not reported
Discharge City: Not reported
Discharge State: Not reported
Discharge Zip: Not reported
RECEIVED DATE: 05/09/2008
PROCESSED DATE: 04/09/1992
STATUS CODE NAME: Terminated
STATUS DATE: 04/09/1992
PLACE SIZE: 214
PLACE SIZE UNIT: Acres
FACILITY CONTACT NAME: Fritz Graff
FACILITY CONTACT TITLE: Not reported
FACILITY CONTACT PHONE: 707-443-9771
FACILITY CONTACT PHONE EXT: Not reported
FACILITY CONTACT EMAIL: Not reported
OPERATOR NAME: Simpson Paper Co Pamona
OPERATOR ADDRESS: 1900 Bendix Sen Dr
OPERATOR CITY: Eureka
OPERATOR STATE: California
OPERATOR ZIP: 95501
OPERATOR CONTACT NAME: Aaron L Gettel
OPERATOR CONTACT TITLE: Not reported
OPERATOR CONTACT PHONE: 530-378-8576
OPERATOR CONTACT PHONE EXT: Not reported
OPERATOR CONTACT EMAIL: Not reported
OPERATOR TYPE: Private Business
DEVELOPER NAME: Not reported
DEVELOPER ADDRESS: Not reported
DEVELOPER CITY: Not reported
DEVELOPER STATE: California
DEVELOPER ZIP: Not reported
DEVELOPER CONTACT NAME: Not reported
DEVELOPER CONTACT TITLE: Not reported
CONSTYPE LINEAR UTILITY IND: Not reported
EMERGENCY PHONE NO: 707-443-9771
EMERGENCY PHONE EXT: Not reported
CONSTYPE ABOVE GROUND IND: Not reported

Map ID
Direction
Distance
Elevation

MAP FINDINGS

Site

Database(s)

EDR ID Number
EPA ID Number

HUMBOLDT PULP MILL (Continued)

S117702198

CONSTYPE BELOW GROUND IND:	Not reported
CONSTYPE CABLE LINE IND:	Not reported
CONSTYPE COMM LINE IND:	Not reported
CONSTYPE COMMERTIAL IND:	Not reported
CONSTYPE ELECTRICAL LINE IND:	Not reported
CONSTYPE GAS LINE IND:	Not reported
CONSTYPE INDUSTRIAL IND:	Not reported
CONSTYPE OTHER DESCRIPTION:	Not reported
CONSTYPE OTHER IND:	Not reported
CONSTYPE RECONS IND:	Not reported
CONSTYPE RESIDENTIAL IND:	Not reported
CONSTYPE TRANSPORT IND:	Not reported
CONSTYPE UTILITY DESCRIPTION:	Not reported
CONSTYPE UTILITY IND:	Not reported
CONSTYPE WATER SEWER IND:	Not reported
DIR DISCHARGE USWATER IND:	Not reported
RECEIVING WATER NAME:	Pacific Ocean
CERTIFIER NAME:	Not reported
CERTIFIER TITLE:	Not reported
CERTIFICATION DATE:	Not reported
PRIMARY SIC:	2611-Pulp Mills
SECONDARY SIC:	Not reported
TERTIARY SIC:	Not reported

CIWQS:

Agency:	Simpson Paper Co Pamona
Agency Address:	1900 Bendix Sen Dr, Eureka, CA 95501
Place/Project Type:	Industrial - Pulp Mills
SIC/NAICS:	2611
Region:	1
Program:	INDSTW
Regulatory Measure Status:	Terminated
Regulatory Measure Type:	Storm water industrial
Order Number:	2014-0057-DWQ
WDID:	1 12I005476
NPDES Number:	CAS000001
Adoption Date:	Not reported
Effective Date:	04/09/1992
Termination Date:	Not reported
Expiration/Review Date:	Not reported
Design Flow:	Not reported
Major/Minor:	Not reported
Complexity:	Not reported
TTWQ:	Not reported
Enforcement Actions within 5 years:	0
Violations within 5 years:	0
Latitude:	Not reported
Longitude:	Not reported

MAP FINDINGS

Map ID
Direction
Distance
Elevation

Site

Database(s)

EDR ID Number
EPA ID Number

A25

< 1/8
1 ft.

**1900 BENDIXSEN DR
EUREKA, CA 95501**

Site 25 of 33 in cluster A

**ERNS 93187320
N/A**

**Relative:
Lower**

[Click this hyperlink](#) while viewing on your computer to access additional ERNS detail in the EDR Site Report.

**Actual:
10 ft.**

A26

< 1/8
1 ft.

**WESTERN WEB, INC.

SAMOA, CA 95564**

Site 26 of 33 in cluster A

**CUPA Listings S112135909
N/A**

**Relative:
Lower**

**Actual:
10 ft.**

CUPA HUMBOLDT:

Local Site Id: FA0003627
Facility Address 2: Not reported
Program Identifier: CUPA - SQG
Program Element Code Desc: 4401 4401 - Hazardous Waste Generator (SQG)
Permit Status: 01 - Active
Latitude: 40.79479
Longitude: -124.1969
CERS ID: 10021852
Facility Status: 04 - ACTIVE, EXEMPT FROM BILLING

Local Site Id: FA0003627
Facility Address 2: Not reported
Program Identifier: CUPA - Response Team Support
Program Element Code Desc: 5056 5056 - HazMat Emergency Response Team Support
Permit Status: (none)
Latitude: 40.79479
Longitude: -124.1969
CERS ID: 10021852
Facility Status: 01 - ACTIVE, BILLABLE

Local Site Id: FA0003627
Facility Address 2: Not reported
Program Identifier: CUPA - Hazardous Materials Facility Fee
Program Element Code Desc: 4202 4202 - Hazardous Materials Facility Fee
Permit Status: (none)
Latitude: 40.79479
Longitude: -124.1969
CERS ID: 10021852
Facility Status: 01 - ACTIVE, BILLABLE

A27

< 1/8
1 ft.

**HUMBOLDT BAY PULP CO
1900 BENDIXEN ST
SAMOA, CA 95564**

Site 27 of 33 in cluster A

**RCRA-SQG 1000349902
CAD041655929**

**Relative:
Lower**

**Actual:
10 ft.**

RCRA-SQG:

Date form received by agency: 06/21/2006
Facility name: HUMBOLDT BAY PULP CO
Facility address: 1900 BENDIXEN ST
SAMOA, CA 95564-9510
EPA ID: CAD041655929
Mailing address: 917 E 11TH ST

Map ID
Direction
Distance
Elevation

MAP FINDINGS

Site

Database(s)

EDR ID Number
EPA ID Number

HUMBOLDT BAY PULP CO (Continued)

1000349902

Contact: TACOMA, WA 98421
Contact address: DAVE M MCENTEE
917 E 11TH ST
TACOMA, WA 98421
Contact country: US
Contact telephone: 253-779-6405
Contact email: DMCENTE@SIMPSON.COM
EPA Region: 09
Land type: Private
Classification: Small Small Quantity Generator
Description: Handler: generates more than 100 and less than 1000 kg of hazardous waste during any calendar month and accumulates less than 6000 kg of hazardous waste at any time; or generates 100 kg or less of hazardous waste during any calendar month, and accumulates more than 1000 kg of hazardous waste at any time

Owner/Operator Summary:

Owner/operator name: SIMPSON PAPER CO
Owner/operator address: Not reported
Not reported
Owner/operator country: US
Owner/operator telephone: Not reported
Owner/operator email: Not reported
Owner/operator fax: Not reported
Owner/operator extension: Not reported
Legal status: Private
Owner/Operator Type: Operator
Owner/Op start date: 01/01/1965
Owner/Op end date: Not reported

Owner/operator name: SIMPSON PAPER CO
Owner/operator address: 917 E 11TH ST
TACOMA, WA 98421
Owner/operator country: US
Owner/operator telephone: Not reported
Owner/operator email: Not reported
Owner/operator fax: Not reported
Owner/operator extension: Not reported
Legal status: Private
Owner/Operator Type: Owner
Owner/Op start date: 01/01/1965
Owner/Op end date: Not reported

Handler Activities Summary:

U.S. importer of hazardous waste: No
Mixed waste (haz. and radioactive): No
Recycler of hazardous waste: No
Transporter of hazardous waste: No
Treater, storer or disposer of HW: No
Underground injection activity: No
On-site burner exemption: No
Furnace exemption: No
Used oil fuel burner: No
Used oil processor: No
Used oil refiner: No
Used oil fuel marketer to burner: No

Map ID
Direction
Distance
Elevation

MAP FINDINGS

Site

Database(s)

EDR ID Number
EPA ID Number

HUMBOLDT BAY PULP CO (Continued)

1000349902

Used oil Specification marketer: No
Used oil transfer facility: No
Used oil transporter: No

Historical Generators:

Date form received by agency: 02/19/2004
Site name: HUMBOLDT BAY PULP CO
Classification: Small Quantity Generator

Date form received by agency: 02/19/2004
Site name: HUMBOLDT BAY PULP CO
Classification: Large Quantity Generator

. Waste code: D001
. Waste name: IGNITABLE WASTE

. Waste code: D008
. Waste name: LEAD

Date form received by agency: 12/08/1997
Site name: SIMPSON PAPER CO HUMBOLDT PULP
Classification: Small Quantity Generator

Date form received by agency: 09/01/1996
Site name: SIMPSON PAPER CO HUMBOLDT PULP
Classification: Large Quantity Generator

Date form received by agency: 03/31/1994
Site name: SIMPSON PAPER COMPANY, HUMBOLDT PULP MIL
Classification: Large Quantity Generator

Date form received by agency: 02/24/1992
Site name: SIMPSON PAPER COMPANY
Classification: Large Quantity Generator

Date form received by agency: 05/10/1990
Site name: SIMPSON PAPER CO HUMBOLDT PULP MILL
Classification: Large Quantity Generator

Date form received by agency: 08/18/1980
Site name: SIMPSON PAPER CO HUMBOLDT PULP
Classification: Large Quantity Generator

Facility Has Received Notices of Violations:

Regulation violated: Not reported
Area of violation: LDR - General
Date violation determined: 06/01/1992
Date achieved compliance: 08/13/1992
Violation lead agency: EPA
Enforcement action: Not reported
Enforcement action date: Not reported
Enf. disposition status: Not reported
Enf. disp. status date: Not reported
Enforcement lead agency: Not reported
Proposed penalty amount: Not reported
Final penalty amount: Not reported

Map ID
Direction
Distance
Elevation

MAP FINDINGS

Site

Database(s)

EDR ID Number
EPA ID Number

HUMBOLDT BAY PULP CO (Continued)

1000349902

Paid penalty amount: Not reported

Regulation violated: Not reported
Area of violation: Generators - General
Date violation determined: 06/01/1992
Date achieved compliance: 08/13/1992
Violation lead agency: EPA
Enforcement action: Not reported
Enforcement action date: Not reported
Enf. disposition status: Not reported
Enf. disp. status date: Not reported
Enforcement lead agency: Not reported
Proposed penalty amount: Not reported
Final penalty amount: Not reported
Paid penalty amount: Not reported

Regulation violated: Not reported
Area of violation: Generators - Records/Reporting
Date violation determined: 06/01/1992
Date achieved compliance: 08/13/1992
Violation lead agency: EPA
Enforcement action: Not reported
Enforcement action date: Not reported
Enf. disposition status: Not reported
Enf. disp. status date: Not reported
Enforcement lead agency: Not reported
Proposed penalty amount: Not reported
Final penalty amount: Not reported
Paid penalty amount: Not reported

Evaluation Action Summary:

Evaluation date: 04/30/1992
Evaluation: COMPLIANCE EVALUATION INSPECTION ON-SITE
Area of violation: LDR - General
Date achieved compliance: 08/13/1992
Evaluation lead agency: EPA

Evaluation date: 04/30/1992
Evaluation: COMPLIANCE EVALUATION INSPECTION ON-SITE
Area of violation: Generators - Records/Reporting
Date achieved compliance: 08/13/1992
Evaluation lead agency: EPA

Evaluation date: 04/30/1992
Evaluation: COMPLIANCE EVALUATION INSPECTION ON-SITE
Area of violation: Generators - General
Date achieved compliance: 08/13/1992
Evaluation lead agency: EPA

Map ID
Direction
Distance
Elevation

MAP FINDINGS

Site

Database(s)

EDR ID Number
EPA ID Number

SIMPSON PAPER CO HUMBOLDT PULP (Continued)

1018288848

Address:	1900 BENDIXSEN ST FAIRHAVEN
Tribal Indicator:	N
Fed Facility:	No
NAIC Code:	Not reported
SIC Code:	2621
Facility Name:	SIMPSON PAPER CO. HUMBOLDT PULP MILL
Address:	1900 BENDIXSEN ST FAIRHAVEN
Tribal Indicator:	N
Fed Facility:	No
NAIC Code:	Not reported
SIC Code:	2621
Facility Name:	SIMPSON PAPER CO. HUMBOLDT PULP MILL
Address:	1900 BENDIXSEN ST FAIRHAVEN
Tribal Indicator:	N
Fed Facility:	No
NAIC Code:	Not reported
SIC Code:	2621
Facility Name:	SIMPSON PAPER CO. HUMBOLDT PULP MILL
Address:	1900 BENDIXSEN ST FAIRHAVEN
Tribal Indicator:	N
Fed Facility:	No
NAIC Code:	Not reported
SIC Code:	2621
Facility Name:	SIMPSON PAPER CO. HUMBOLDT PULP MILL
Address:	1900 BENDIXSEN ST FAIRHAVEN
Tribal Indicator:	N
Fed Facility:	No
NAIC Code:	Not reported
SIC Code:	2621
Facility Name:	SIMPSON PAPER CO. HUMBOLDT PULP MILL
Address:	1900 BENDIXSEN ST FAIRHAVEN
Tribal Indicator:	N
Fed Facility:	No
NAIC Code:	Not reported
SIC Code:	2621
Facility Name:	SIMPSON PAPER CO. HUMBOLDT PULP MILL
Address:	1900 BENDIXSEN ST FAIRHAVEN
Tribal Indicator:	N
Fed Facility:	No
NAIC Code:	Not reported
SIC Code:	2621
Facility Name:	SIMPSON PAPER CO. HUMBOLDT PULP MILL
Address:	1900 BENDIXSEN ST FAIRHAVEN

Map ID
 Direction
 Distance
 Elevation

MAP FINDINGS

Site

Database(s)

EDR ID Number
 EPA ID Number

SIMPSON PAPER CO HUMBOLDT PULP (Continued)

1018288848

Tribal Indicator:	N
Fed Facility:	No
NAIC Code:	Not reported
SIC Code:	2621
Facility Name:	SIMPSON PAPER CO. HUMBOLDT PULP MILL
Address:	1900 BENDIXSEN ST FAIRHAVEN
Tribal Indicator:	N
Fed Facility:	No
NAIC Code:	Not reported
SIC Code:	2621
Facility Name:	SIMPSON PAPER CO. HUMBOLDT PULP MILL
Address:	1900 BENDIXSEN ST FAIRHAVEN
Tribal Indicator:	N
Fed Facility:	No
NAIC Code:	Not reported
SIC Code:	2621
Facility Name:	SIMPSON PAPER CO. HUMBOLDT PULP MILL
Address:	1900 BENDIXSEN ST FAIRHAVEN
Tribal Indicator:	N
Fed Facility:	No
NAIC Code:	Not reported
SIC Code:	2621
Facility Name:	SIMPSON PAPER CO. HUMBOLDT PULP MILL
Address:	1900 BENDIXSEN ST FAIRHAVEN
Tribal Indicator:	N
Fed Facility:	No
NAIC Code:	Not reported
SIC Code:	2621
Facility Name:	SIMPSON PAPER CO. HUMBOLDT PULP MILL
Address:	1900 BENDIXSEN ST FAIRHAVEN
Tribal Indicator:	N
Fed Facility:	No
NAIC Code:	Not reported
SIC Code:	2621

30

SAMOA PULP MILL
1 TCF DR
SAMOA, CA 95519

CPS-SLIC S105886103
CHMIRS N/A
NPDES
CIWQS

< 1/8
 1 ft.

**Relative:
 Higher**
**Actual:
 29 ft.**

CPS-SLIC:
 Region: STATE
Facility Status: Open - Assessment & Interim Remedial Action
 Status Date: 03/06/2012
 Global Id: SL0602377769
 Lead Agency: NORTH COAST RWQCB (REGION 1)
 Lead Agency Case Number: Not reported
 Latitude: 40.8048
 Longitude: -124.196598
 Case Type: Cleanup Program Site
 Case Worker: BML
 Local Agency: Not reported
 RB Case Number: 1NHU892

Map ID
Direction
Distance
Elevation

MAP FINDINGS

Site

Database(s)

EDR ID Number
EPA ID Number

SAMOA PULP MILL (Continued)

S105886103

File Location: Regional Board
Potential Media Affected: Aquifer used for drinking water supply, Soil
Potential Contaminants of Concern: * Solvents, Gasoline
Site History: Not reported

[Click here to access the California GeoTracker records for this facility:](#)

CHMIRS:

OES Incident Number: 3-4024
OES notification: 08/09/2003
OES Date: Not reported
OES Time: Not reported
Date Completed: Not reported
Property Use: Not reported
Agency Id Number: Not reported
Agency Incident Number: Not reported
Time Notified: Not reported
Time Completed: Not reported
Surrounding Area: Not reported
Estimated Temperature: Not reported
Property Management: Not reported
More Than Two Substances Involved?: Not reported
Resp Agncy Personel # Of Decontaminated: Not reported
Responding Agency Personel # Of Injuries: Not reported
Responding Agency Personel # Of Fatalities: Not reported
Others Number Of Decontaminated: Not reported
Others Number Of Injuries: Not reported
Others Number Of Fatalities: Not reported
Vehicle Make/year: Not reported
Vehicle License Number: Not reported
Vehicle State: Not reported
Vehicle Id Number: Not reported
CA DOT PUC/ICC Number: Not reported
Company Name: Not reported
Reporting Officer Name/ID: Not reported
Report Date: Not reported
Facility Telephone: Not reported
Waterway Involved: Yes
Waterway: Pacific Ocean
Spill Site: Not reported
Cleanup By: Reporting Party
Containment: Not reported
What Happened: Not reported
Type: Not reported
Measure: Not reported
Other: Not reported
Date/Time: Not reported
Year: 2003
Agency: Samoa Pacific
Incident Date: 8/9/2003 12:00:00 AM
Admin Agency: Humboldt County Environmental Health
Amount: Not reported
Contained: Yes
Site Type: Industrial Plant
E Date: Not reported
Substance: 50% Liquid Caustic - Sodium Hydroxide
Gallons: 280

Map ID
 Direction
 Distance
 Elevation

MAP FINDINGS

Site

Database(s)

EDR ID Number
 EPA ID Number

SAMOA PULP MILL (Continued)

S105886103

Unknown:	0
Substance #2:	Not reported
Substance #3:	Not reported
Evacuations:	0
Number of Injuries:	0
Number of Fatalities:	0
#1 Pipeline:	Not reported
#2 Pipeline:	Not reported
#3 Pipeline:	Not reported
#1 Vessel >= 300 Tons:	Not reported
#2 Vessel >= 300 Tons:	Not reported
#3 Vessel >= 300 Tons:	Not reported
Evacs:	Not reported
Injuries:	Not reported
Fatals:	Not reported
Comments:	Not reported
Description:	A truck was off-loading into storage tank and a valve was left open. The substance spilled into facility sewer system. The caller advised that the substance was neutralized before reaching the Pacific Ocean.
OES Incident Number:	3-5837
OES notification:	11/10/2003
OES Date:	Not reported
OES Time:	Not reported
Date Completed:	Not reported
Property Use:	Not reported
Agency Id Number:	Not reported
Agency Incident Number:	Not reported
Time Notified:	Not reported
Time Completed:	Not reported
Surrounding Area:	Not reported
Estimated Temperature:	Not reported
Property Management:	Not reported
More Than Two Substances Involved?:	Not reported
Resp Agncy Personel # Of Decontaminated:	Not reported
Responding Agency Personel # Of Injuries:	Not reported
Responding Agency Personel # Of Fatalities:	Not reported
Others Number Of Decontaminated:	Not reported
Others Number Of Injuries:	Not reported
Others Number Of Fatalities:	Not reported
Vehicle Make/year:	Not reported
Vehicle License Number:	Not reported
Vehicle State:	Not reported
Vehicle Id Number:	Not reported
CA DOT PUC/ICC Number:	Not reported
Company Name:	Not reported
Reporting Officer Name/ID:	Not reported
Report Date:	Not reported
Facility Telephone:	Not reported
Waterway Involved:	Not reported
Waterway:	storm drain
Spill Site:	Not reported
Cleanup By:	Responsible Party
Containment:	Not reported
What Happened:	Not reported

Map ID
Direction
Distance
Elevation

MAP FINDINGS

Site

Database(s)

EDR ID Number
EPA ID Number

SAMOA PULP MILL (Continued)

S105886103

Type:	Not reported
Measure:	Not reported
Other:	Not reported
Date/Time:	Not reported
Year:	2003
Agency:	Stockton Pacific
Incident Date:	11/10/200312:00:00 AM
Admin Agency:	Humboldt County Environmental Health
Amount:	Not reported
Contained:	Yes
Site Type:	Other
E Date:	Not reported
Substance:	tri-act 1820 inhibitor
Gallons:	10
Unknown:	0
Substance #2:	Not reported
Substance #3:	Not reported
Evacuations:	0
Number of Injuries:	0
Number of Fatalities:	0
#1 Pipeline:	Not reported
#2 Pipeline:	Not reported
#3 Pipeline:	Not reported
#1 Vessel >= 300 Tons:	Not reported
#2 Vessel >= 300 Tons:	Not reported
#3 Vessel >= 300 Tons:	Not reported
Evacs:	Not reported
Injuries:	Not reported
Fatals:	Not reported
Comments:	Not reported
Description:	Contractor error. Overflow of a tank caused the spill. Contractor attempted to clean up, but did it incorrectly by washing the substance down the storm drain. Drain flows to the ocean
OES Incident Number:	2-5445
OES notification:	10/08/2002
OES Date:	Not reported
OES Time:	Not reported
Date Completed:	Not reported
Property Use:	Not reported
Agency Id Number:	Not reported
Agency Incident Number:	Not reported
Time Notified:	Not reported
Time Completed:	Not reported
Surrounding Area:	Not reported
Estimated Temperature:	Not reported
Property Management:	Not reported
More Than Two Substances Involved?:	Not reported
Resp Agency Personel # Of Decontaminated:	Not reported
Responding Agency Personel # Of Injuries:	Not reported
Responding Agency Personel # Of Fatalities:	Not reported
Others Number Of Decontaminated:	Not reported
Others Number Of Injuries:	Not reported
Others Number Of Fatalities:	Not reported
Vehicle Make/year:	Not reported
Vehicle License Number:	Not reported

Map ID
 Direction
 Distance
 Elevation

MAP FINDINGS

Site

Database(s)

EDR ID Number
 EPA ID Number

SAMOA PULP MILL (Continued)

S105886103

Vehicle State:	Not reported
Vehicle Id Number:	Not reported
CA DOT PUC/ICC Number:	Not reported
Company Name:	Not reported
Reporting Officer Name/ID:	Not reported
Report Date:	Not reported
Facility Telephone:	Not reported
Waterway Involved:	No
Waterway:	Not reported
Spill Site:	Not reported
Cleanup By:	Reporting Party
Containment:	Not reported
What Happened:	Not reported
Type:	Not reported
Measure:	Not reported
Other:	Not reported
Date/Time:	Not reported
Year:	2002
Agency:	Samoa Pacific Cellulose
Incident Date:	10/7/200212:00:00 AM
Admin Agency:	Humboldt County Environmental Health
Amount:	Not reported
Contained:	Yes
Site Type:	Industrial Plant
E Date:	Not reported
Substance:	sodium hydroxide
Gallons:	0.000000
Pounds:	1000
Unknown:	0
Substance #2:	Not reported
Substance #3:	Not reported
Evacuations:	0
Number of Injuries:	0
Number of Fatalities:	0
#1 Pipeline:	Not reported
#2 Pipeline:	Not reported
#3 Pipeline:	Not reported
#1 Vessel >= 300 Tons:	Not reported
#2 Vessel >= 300 Tons:	Not reported
#3 Vessel >= 300 Tons:	Not reported
Evacs:	Not reported
Injuries:	Not reported
Fatals:	Not reported
Comments:	Not reported
Description:	Yesterday a 1-inch underground transfer line stopped flowing for an unknown reason. They also had a steam tracer on the line. Both lines were immediately shut down. They took samples yesterday and today the report came back showing sodium hydroxide in the soil.
OES Incident Number:	08-3571
OES notification:	05/17/2008
OES Date:	Not reported
OES Time:	Not reported
Date Completed:	Not reported
Property Use:	Not reported

Map ID
Direction
Distance
Elevation

MAP FINDINGS

Site

Database(s)

EDR ID Number
EPA ID Number

SAMOA PULP MILL (Continued)

S105886103

Agency Id Number:	Not reported
Agency Incident Number:	Not reported
Time Notified:	Not reported
Time Completed:	Not reported
Surrounding Area:	Not reported
Estimated Temperature:	Not reported
Property Management:	Not reported
More Than Two Substances Involved?:	Not reported
Resp Agency Personel # Of Decontaminated:	Not reported
Responding Agency Personel # Of Injuries:	Not reported
Responding Agency Personel # Of Fatalities:	Not reported
Others Number Of Decontaminated:	Not reported
Others Number Of Injuries:	Not reported
Others Number Of Fatalities:	Not reported
Vehicle Make/year:	Not reported
Vehicle License Number:	Not reported
Vehicle State:	Not reported
Vehicle Id Number:	Not reported
CA DOT PUC/ICC Number:	Not reported
Company Name:	Not reported
Reporting Officer Name/ID:	Not reported
Report Date:	Not reported
Facility Telephone:	Not reported
Waterway Involved:	No
Waterway:	Not reported
Spill Site:	Merchant/Business
Cleanup By:	Unknown
Containment:	Not reported
What Happened:	Not reported
Type:	Not reported
Measure:	N/A
Other:	Not reported
Date/Time:	1000
Year:	2008
Agency:	NRC
Incident Date:	5/17/2008
Admin Agency:	Humboldt County Environmental Health
Amount:	Not reported
Contained:	Unknown
Site Type:	Not reported
E Date:	Not reported
Substance:	Unknown Material
Quantity Released:	Unknown
Unknown:	Not reported
Substance #2:	Not reported
Substance #3:	Not reported
Evacuations:	0
Number of Injuries:	0
Number of Fatalities:	0
#1 Pipeline:	Not reported
#2 Pipeline:	Not reported
#3 Pipeline:	Not reported
#1 Vessel >= 300 Tons:	Not reported
#2 Vessel >= 300 Tons:	Not reported
#3 Vessel >= 300 Tons:	Not reported
Evacs:	Not reported
Injuries:	Not reported

Map ID
Direction
Distance
Elevation

MAP FINDINGS

Site

Database(s)

EDR ID Number
EPA ID Number

SAMOA PULP MILL (Continued)

S105886103

Fatals:	Not reported
Comments:	Not reported
Description:	Per NRC fax report #871239 "Caller is reporting that occasionally the get a strong odor in the atmosphere from the facility that is located near the hospital. Caller stated that he notified his supervisor and he recommend that he close all windows at the hospital because patients were starting to complain about sore throats, headaches and dizziness".
OES Incident Number:	7-2520
OES notification:	04/25/2007
OES Date:	Not reported
OES Time:	Not reported
Date Completed:	Not reported
Property Use:	Not reported
Agency Id Number:	Not reported
Agency Incident Number:	Not reported
Time Notified:	Not reported
Time Completed:	Not reported
Surrounding Area:	Not reported
Estimated Temperature:	Not reported
Property Management:	Not reported
More Than Two Substances Involved?:	Not reported
Resp Agency Personel # Of Decontaminated:	Not reported
Responding Agency Personel # Of Injuries:	Not reported
Responding Agency Personel # Of Fatalities:	Not reported
Others Number Of Decontaminated:	Not reported
Others Number Of Injuries:	Not reported
Others Number Of Fatalities:	Not reported
Vehicle Make/year:	Not reported
Vehicle License Number:	Not reported
Vehicle State:	Not reported
Vehicle Id Number:	Not reported
CA DOT PUC/ICC Number:	Not reported
Company Name:	Not reported
Reporting Officer Name/ID:	Not reported
Report Date:	Not reported
Facility Telephone:	Not reported
Waterway Involved:	Not reported
Waterway:	Pacific Ocean
Spill Site:	Not reported
Cleanup By:	Reporting Party
Containment:	Not reported
What Happened:	Not reported
Type:	Not reported
Measure:	Not reported
Other:	Not reported
Date/Time:	Not reported
Year:	2007
Agency:	Evergreen Pulp
Incident Date:	4/25/2007 12:00:00 AM
Admin Agency:	Humboldt County Environmental Health
Amount:	Not reported
Contained:	Yes
Site Type:	Industrial Plant

Map ID
 Direction
 Distance
 Elevation

MAP FINDINGS

Site

Database(s)

EDR ID Number
 EPA ID Number

SAMOA PULP MILL (Continued)

S105886103

E Date:	Not reported
Substance:	Lubricating Oil
Gallons:	10
Unknown:	0
Substance #2:	Not reported
Substance #3:	Not reported
Evacuations:	0
Number of Injuries:	0
Number of Fatalities:	0
#1 Pipeline:	Not reported
#2 Pipeline:	Not reported
#3 Pipeline:	Not reported
#1 Vessel >= 300 Tons:	Not reported
#2 Vessel >= 300 Tons:	Not reported
#3 Vessel >= 300 Tons:	Not reported
Evacs:	Not reported
Injuries:	Not reported
Fatals:	Not reported
Comments:	Not reported
Description:	While in startup mode at the mill, operator misjudgement led to this release. Absorbent pads were applied, immediately upon noticing the release. The release entered our mill sewer drain which empties to the Pacific Ocean.

NPDES:

Npdes Number:	Not reported
Facility Status:	Not reported
Agency Id:	Not reported
Region:	1
Regulatory Measure Id:	362997
Order No:	Not reported
Regulatory Measure Type:	Industrial
Place Id:	Not reported
WDID:	1 121022092
Program Type:	Not reported
Adoption Date Of Regulatory Measure:	Not reported
Effective Date Of Regulatory Measure:	Not reported
Expiration Date Of Regulatory Measure:	Not reported
Termination Date Of Regulatory Measure:	05/15/2014
Discharge Name:	Not reported
Discharge Address:	Not reported
Discharge City:	Not reported
Discharge State:	Not reported
Discharge Zip:	Not reported
RECEIVED DATE:	03/25/2009
PROCESSED DATE:	03/27/2009
STATUS CODE NAME:	Terminated
STATUS DATE:	05/16/2014
PLACE SIZE:	80
PLACE SIZE UNIT:	Acres
FACILITY CONTACT NAME:	Bob Simpson
FACILITY CONTACT TITLE:	Not reported
FACILITY CONTACT PHONE:	707-443-7511
FACILITY CONTACT PHONE EXT:	Not reported
FACILITY CONTACT EMAIL:	Not reported
OPERATOR NAME:	Freshwater Pulp Inc

Map ID
Direction
Distance
Elevation

MAP FINDINGS

Site

Database(s)

EDR ID Number
EPA ID Number

SAMOA PULP MILL (Continued)

S105886103

OPERATOR ADDRESS: PO BOx 248
OPERATOR CITY: Samoa
OPERATOR STATE: California
OPERATOR ZIP: 95564
OPERATOR CONTACT NAME: Bob Simpson
OPERATOR CONTACT TITLE: Not reported
OPERATOR CONTACT PHONE: 707-443-7511
OPERATOR CONTACT PHONE EXT: Not reported
OPERATOR CONTACT EMAIL: Not reported
OPERATOR TYPE: Private Business
DEVELOPER NAME: Not reported
DEVELOPER ADDRESS: Not reported
DEVELOPER CITY: Not reported
DEVELOPER STATE: California
DEVELOPER ZIP: Not reported
DEVELOPER CONTACT NAME: Not reported
DEVELOPER CONTACT TITLE: Not reported
CONSTYPE LINEAR UTILITY IND: Not reported
EMERGENCY PHONE NO: Not reported
EMERGENCY PHONE EXT: Not reported
CONSTYPE ABOVE GROUND IND: Not reported
CONSTYPE BELOW GROUND IND: Not reported
CONSTYPE CABLE LINE IND: Not reported
CONSTYPE COMM LINE IND: Not reported
CONSTYPE COMMERTIAL IND: Not reported
CONSTYPE ELECTRICAL LINE IND: Not reported
CONSTYPE GAS LINE IND: Not reported
CONSTYPE INDUSTRIAL IND: Not reported
CONSTYPE OTHER DESRIPTION: Not reported
CONSTYPE OTHER IND: Not reported
CONSTYPE RECONS IND: Not reported
CONSTYPE RESIDENTIAL IND: Not reported
CONSTYPE TRANSPORT IND: Not reported
CONSTYPE UTILITY DESCRIPTION: Not reported
CONSTYPE UTILITY IND: Not reported
CONSTYPE WATER SEWER IND: Not reported
DIR DISCHARGE USWATER IND: Y
RECEIVING WATER NAME: Humboldt Bay
CERTIFIER NAME: Not reported
CERTIFIER TITLE: Not reported
CERTIFICATION DATE: Not reported
PRIMARY SIC: 2611-Pulp Mills
SECONDARY SIC: Not reported
TERTIARY SIC: Not reported

CIWQS:

Agency: Freshwater Pulp Inc
Agency Address: PO BOx 248, Samoa, CA 95564
Place/Project Type: Industrial - Pulp Mills
SIC/NAICS: 2611
Region: 1
Program: INDSTW
Regulatory Measure Status: Terminated
Regulatory Measure Type: Storm water industrial
Order Number: 2014-0057-DWQ
WDID: 1 12I022092
NPDES Number: CAS000001

Map ID
Direction
Distance
Elevation

MAP FINDINGS

Site

Database(s)

EDR ID Number
EPA ID Number

SAMOA PULP MILL (Continued)

S105886103

Adoption Date: Not reported
Effective Date: 03/27/2009
Termination Date: 05/15/2014
Expiration/Review Date: Not reported
Design Flow: Not reported
Major/Minor: Not reported
Complexity: Not reported
TTWQ: Not reported
Enforcement Actions within 5 years: 1
Violations within 5 years: 1
Latitude: 40.93732
Longitude: -124.03127

B31

**FRESHWATER TISSUE CO LLC
1 TCF DR**

**CUPA Listings S120043279
N/A**

**< 1/8
1 ft.**

SAMOA, CA 95564

Site 1 of 4 in cluster B

**Relative:
Higher**

CUPA HUMBOLDT:

**Actual:
23 ft.**

Local Site Id: FA0001214
Facility Address 2: Not reported
Program Identifier: CUPA - Hazardous Materials Facility Fee
Program Element Code Desc: 4202 4202 - Hazardous Materials Facility Fee
Permit Status: 02 - Inactive
Latitude: 40.80610
Longitude: -124.1950
CERS ID: 10330837
Facility Status: 02 - INACTIVE, NON-BILLABLE

Local Site Id: FA0001214
Facility Address 2: Not reported
Program Identifier: CUPA - SQG
Program Element Code Desc: 4401 4401 - Hazardous Waste Generator (SQG)
Permit Status: 02 - Inactive
Latitude: 40.80610
Longitude: -124.1950
CERS ID: 10330837
Facility Status: 02 - INACTIVE, NON-BILLABLE

Local Site Id: FA0001214
Facility Address 2: Not reported
Program Identifier: CUPA - APSA Engineered Facility
Program Element Code Desc: 4007 4007 - APSA Engineered Facility
Permit Status: 02 - Inactive
Latitude: 40.80610
Longitude: -124.1950
CERS ID: 10330837
Facility Status: 02 - INACTIVE, NON-BILLABLE

Local Site Id: FA0001214
Facility Address 2: Not reported
Program Identifier: CUPA - Response Team Support
Program Element Code Desc: 5056 5056 - HazMat Emergency Response Team Support
Permit Status: 02 - Inactive
Latitude: 40.80610
Longitude: -124.1950
CERS ID: 10330837

Map ID
Direction
Distance
Elevation

MAP FINDINGS

Site

Database(s)

EDR ID Number
EPA ID Number

FRESHWATER TISSUE CO LLC (Continued)

S120043279

Facility Status: 02 - INACTIVE, NON-BILLABLE

A32
< 1/8
1 ft.

SIMPSON FAIRHAVEN DISPOSAL SITE
1900 BENDIXSON
SAMOA, CA

SWF/LF S102360157
N/A

Site 30 of 33 in cluster A

Relative:
Lower
Actual:
10 ft.

SWF/LF (SWIS):
Region: STATE
Facility ID: 12-AA-0085
Lat/Long: 40.79246 / -124.20165
Owner Name: Sequoia Investments X LLC
Owner Telephone: 7074762702
Owner Address: Not reported
Owner Address2: 323 5th Street
Owner City,St,Zip: Eureka, CA 95501
Operational Status: Closed
Operator: Simpson Paper Company
Operator Phone: 2537796406
Operator Address: Betsy Stauffer
Operator Address2: 917 E. 11th St.
Operator City,St,Zip: Tacoma, WA 98421
Permit Date: 03/12/1993
Permit Status: Permitted
Permitted Acreage: \$16.00
Activity: Wood Waste Disposal Site
Regulation Status: Permitted
Landuse Name: Not reported
GIS Source: External
Category: Disposal
Unit Number: 01
Inspection Frequency: Annual
Accepted Waste: Not reported
Closure Date: 07/01/1993
Closure Type: Estimated
Disposal Acreage: \$16.00
SWIS Num: 12-AA-0085
Waste Discharge Requirement Num: III
Program Type: Not reported
Permitted Throughput with Units: 31
Actual Throughput with Units: Tons/day
Permitted Capacity with Units: Not reported
Remaining Capacity: 165000
Remaining Capacity with Units: Cubic Yards
Lat/Long: 40.79246 / -124.20165

MAP FINDINGS

Map ID Direction Distance Elevation	Site	Database(s)	EDR ID Number EPA ID Number
----------------------------------------------	------	-------------	--------------------------------

C33 < 1/8 1 ft.	WESTERN WEBNA INC. 1900 BENDIXSEN ST #2 SAMOA, CA 95564 Site 1 of 2 in cluster C	FINDS	1023382409 N/A
----------------------------------	--------------------------------------------------------------------------------------------------------------------	--------------	--------------------------

Relative: FINDS:
Lower

Actual: Registry ID: 110066811604
 11 ft. Environmental Interest/Information System
 STATE MASTER

[Click this hyperlink](#) while viewing on your computer to access additional FINDS: detail in the EDR Site Report.

D34 < 1/8 1 ft.	SIMPSON CHIP TERMINAL 1920 BENDIXSEN FAIRHAVEN, CA 95564 Site 1 of 2 in cluster D	FINDS	1023246052 N/A
----------------------------------	---------------------------------------------------------------------------------------------------------------------	--------------	--------------------------

Relative: FINDS:
Higher

Actual: Registry ID: 110065343284
 12 ft. Environmental Interest/Information System
 STATE MASTER

[Click this hyperlink](#) while viewing on your computer to access additional FINDS: detail in the EDR Site Report.

C35 < 1/8 1 ft.	FOX FARM SOIL & FERTILIZER CO (U COMPOST & ORGAN) 1900 BENDIXSEN ST SAMOA, CA 95564 Site 2 of 2 in cluster C	FINDS	1023391910 N/A
----------------------------------	--------------------------------------------------------------------------------------------------------------------------------------------------------	--------------	--------------------------

Relative: FINDS:
Lower

Actual: Registry ID: 110067115516
 11 ft. Environmental Interest/Information System
 SSTS (Section Seven Tracking System) evolved from the FIFRA and TSCA Enforcement System (FATES). SSTS tracks the registration of all pesticide-producing establishments and tracks annually the types and amounts of pesticides, active ingredients, and related devices that are produced, sold, or distributed each year.

[Click this hyperlink](#) while viewing on your computer to access additional FINDS: detail in the EDR Site Report.

Map ID
Direction
Distance
Elevation

MAP FINDINGS

Site

Database(s)

EDR ID Number
EPA ID Number

E36 ZERLANG & ZERLANG MARINE SERVICES

**CUPA Listings S114472093
N/A**

**< 1/8
1 ft. SAMOA, CA 95564**

Site 1 of 5 in cluster E

**Relative:
Lower**

CUPA HUMBOLDT:

**Actual:
10 ft.**

Local Site Id: FA0000982
Facility Address 2: Not reported
Program Identifier: CUPA - SQG
Program Element Code Desc: 4401 4401 - Hazardous Waste Generator (SQG)
Permit Status: 01 - Active
Latitude: 40.79557
Longitude: -124.1944
CERS ID: 10470457
Facility Status: 04 - ACTIVE, EXEMPT FROM BILLING

Local Site Id: FA0000982
Facility Address 2: Not reported
Program Identifier: CUPA - Response Team Support
Program Element Code Desc: 5056 5056 - HazMat Emergency Response Team Support
Permit Status: 02 - Inactive
Latitude: 40.79557
Longitude: -124.1944
CERS ID: 10470457
Facility Status: 01 - ACTIVE, BILLABLE

Local Site Id: FA0000982
Facility Address 2: Not reported
Program Identifier: CUPA - Hazardous Materials Facility Fee
Program Element Code Desc: 4202 4202 - Hazardous Materials Facility Fee
Permit Status: 02 - Inactive
Latitude: 40.79557
Longitude: -124.1944
CERS ID: 10470457
Facility Status: 01 - ACTIVE, BILLABLE

**E37 ZERLANG & ZERLANG MARINE SERVICES
1493 FAY AVE**

**FINDS 1023209765
N/A**

**< 1/8
1 ft. SAMOA, CA 95564**

Site 2 of 5 in cluster E

**Relative:
Lower**

FINDS:

**Actual:
10 ft.**

Registry ID: 110064951413
Environmental Interest/Information System
STATE MASTER

[Click this hyperlink](#) while viewing on your computer to access additional FINDS: detail in the EDR Site Report.

Map ID
 Direction
 Distance
 Elevation

MAP FINDINGS

Site

Database(s)

EDR ID Number
 EPA ID Number

A38 **FOX FARM SOIL & FERTILIZER COMP**
2200 BENDIXSEN ST
< 1/8 **SAMOA, CA 95564**
1 ft.

NPDES **S109443934**
CIWQS **N/A**

Site 31 of 33 in cluster A

Relative:
Lower
Actual:
10 ft.

NPDES:

Npdes Number:	CAS000001
Facility Status:	Terminated
Agency Id:	0
Region:	1
Regulatory Measure Id:	359457
Order No:	97-03-DWQ
Regulatory Measure Type:	Enrollee
Place Id:	Not reported
WDID:	1 12I021993
Program Type:	Industrial
Adoption Date Of Regulatory Measure:	Not reported
Effective Date Of Regulatory Measure:	01/09/2009
Expiration Date Of Regulatory Measure:	Not reported
Termination Date Of Regulatory Measure:	07/28/2015
Discharge Name:	United Compost & Organics Inc
Discharge Address:	PO Box 787
Discharge City:	Arcata
Discharge State:	California
Discharge Zip:	95518
RECEIVED DATE:	Not reported
PROCESSED DATE:	Not reported
STATUS CODE NAME:	Not reported
STATUS DATE:	Not reported
PLACE SIZE:	Not reported
PLACE SIZE UNIT:	Not reported
FACILITY CONTACT NAME:	Not reported
FACILITY CONTACT TITLE:	Not reported
FACILITY CONTACT PHONE:	Not reported
FACILITY CONTACT PHONE EXT:	Not reported
FACILITY CONTACT EMAIL:	Not reported
OPERATOR NAME:	Not reported
OPERATOR ADDRESS:	Not reported
OPERATOR CITY:	Not reported
OPERATOR STATE:	Not reported
OPERATOR ZIP:	Not reported
OPERATOR CONTACT NAME:	Not reported
OPERATOR CONTACT TITLE:	Not reported
OPERATOR CONTACT PHONE:	Not reported
OPERATOR CONTACT PHONE EXT:	Not reported
OPERATOR CONTACT EMAIL:	Not reported
OPERATOR TYPE:	Not reported
DEVELOPER NAME:	Not reported
DEVELOPER ADDRESS:	Not reported
DEVELOPER CITY:	Not reported
DEVELOPER STATE:	Not reported
DEVELOPER ZIP:	Not reported
DEVELOPER CONTACT NAME:	Not reported
DEVELOPER CONTACT TITLE:	Not reported
CONSTYPE LINEAR UTILITY IND:	Not reported
EMERGENCY PHONE NO:	Not reported
EMERGENCY PHONE EXT:	Not reported
CONSTYPE ABOVE GROUND IND:	Not reported

Map ID
Direction
Distance
Elevation

MAP FINDINGS

Site

Database(s)

EDR ID Number
EPA ID Number

FOX FARM SOIL & FERTILIZER COMP (Continued)

S109443934

CONSTYPE BELOW GROUND IND:	Not reported
CONSTYPE CABLE LINE IND:	Not reported
CONSTYPE COMM LINE IND:	Not reported
CONSTYPE COMMERTIAL IND:	Not reported
CONSTYPE ELECTRICAL LINE IND:	Not reported
CONSTYPE GAS LINE IND:	Not reported
CONSTYPE INDUSTRIAL IND:	Not reported
CONSTYPE OTHER DESRIPTION:	Not reported
CONSTYPE OTHER IND:	Not reported
CONSTYPE RECONS IND:	Not reported
CONSTYPE RESIDENTIAL IND:	Not reported
CONSTYPE TRANSPORT IND:	Not reported
CONSTYPE UTILITY DESCRIPTION:	Not reported
CONSTYPE UTILITY IND:	Not reported
CONSTYPE WATER SEWER IND:	Not reported
DIR DISCHARGE USWATER IND:	Not reported
RECEIVING WATER NAME:	Not reported
CERTIFIER NAME:	Not reported
CERTIFIER TITLE:	Not reported
CERTIFICATION DATE:	Not reported
PRIMARY SIC:	Not reported
SECONDARY SIC:	Not reported
TERTIARY SIC:	Not reported
Npdes Number:	Not reported
Facility Status:	Not reported
Agency Id:	Not reported
Region:	1
Regulatory Measure Id:	359457
Order No:	Not reported
Regulatory Measure Type:	Industrial
Place Id:	Not reported
WDID:	1 121021993
Program Type:	Not reported
Adoption Date Of Regulatory Measure:	Not reported
Effective Date Of Regulatory Measure:	Not reported
Expiration Date Of Regulatory Measure:	Not reported
Termination Date Of Regulatory Measure:	07/28/2015
Discharge Name:	Not reported
Discharge Address:	Not reported
Discharge City:	Not reported
Discharge State:	Not reported
Discharge Zip:	Not reported
RECEIVED DATE:	01/09/2009
PROCESSED DATE:	01/09/2009
STATUS CODE NAME:	Terminated
STATUS DATE:	07/29/2015
PLACE SIZE:	14
PLACE SIZE UNIT:	Acres
FACILITY CONTACT NAME:	Vicky Childs
FACILITY CONTACT TITLE:	Not reported
FACILITY CONTACT PHONE:	707-443-4369
FACILITY CONTACT PHONE EXT:	Not reported
FACILITY CONTACT EMAIL:	Not reported
OPERATOR NAME:	United Compost & Organics Inc
OPERATOR ADDRESS:	PO Box 787
OPERATOR CITY:	Arcata

Map ID
Direction
Distance
Elevation

MAP FINDINGS

Site

Database(s)

EDR ID Number
EPA ID Number

FOX FARM SOIL & FERTILIZER COMP (Continued)

S109443934

OPERATOR STATE: California
OPERATOR ZIP: 95518
OPERATOR CONTACT NAME: Vicky Childs
OPERATOR CONTACT TITLE: Not reported
OPERATOR CONTACT PHONE: 707-826-1991
OPERATOR CONTACT PHONE EXT: Not reported
OPERATOR CONTACT EMAIL: Not reported
OPERATOR TYPE: Private Business
DEVELOPER NAME: Not reported
DEVELOPER ADDRESS: Not reported
DEVELOPER CITY: Not reported
DEVELOPER STATE: California
DEVELOPER ZIP: Not reported
DEVELOPER CONTACT NAME: Not reported
DEVELOPER CONTACT TITLE: Not reported
CONSTYPE LINEAR UTILITY IND: Not reported
EMERGENCY PHONE NO: 707-443-4369
EMERGENCY PHONE EXT: Not reported
CONSTYPE ABOVE GROUND IND: Not reported
CONSTYPE BELOW GROUND IND: Not reported
CONSTYPE CABLE LINE IND: Not reported
CONSTYPE COMM LINE IND: Not reported
CONSTYPE COMMERTIAL IND: Not reported
CONSTYPE ELECTRICAL LINE IND: Not reported
CONSTYPE GAS LINE IND: Not reported
CONSTYPE INDUSTRIAL IND: Not reported
CONSTYPE OTHER DESCRIPTION: Not reported
CONSTYPE OTHER IND: Not reported
CONSTYPE RECONS IND: Not reported
CONSTYPE RESIDENTIAL IND: Not reported
CONSTYPE TRANSPORT IND: Not reported
CONSTYPE UTILITY DESCRIPTION: Not reported
CONSTYPE UTILITY IND: Not reported
CONSTYPE WATER SEWER IND: Not reported
DIR DISCHARGE USWATER IND: Not reported
RECEIVING WATER NAME: Humboldt Bay
CERTIFIER NAME: Not reported
CERTIFIER TITLE: Not reported
CERTIFICATION DATE: Not reported
PRIMARY SIC: 2875-Fertilizers, Mixing Only
SECONDARY SIC: Not reported
TERTIARY SIC: Not reported

CIWQS:

Agency: United Compost & Organics Inc
Agency Address: PO Box 787, Arcata, CA 95518
Place/Project Type: Industrial - Fertilizers, Mixing Only
SIC/NAICS: 2875
Region: 1
Program: INDSTW
Regulatory Measure Status: Terminated
Regulatory Measure Type: Storm water industrial
Order Number: 2014-0057-DWQ
WDID: 1 12I021993
NPDES Number: CAS000001
Adoption Date: Not reported
Effective Date: 01/09/2009

Map ID
Direction
Distance
Elevation

MAP FINDINGS

Site

Database(s)

EDR ID Number
EPA ID Number

FOX FARM SOIL & FERTILIZER COMP (Continued)

S109443934

Termination Date: 07/28/2015
Expiration/Review Date: Not reported
Design Flow: Not reported
Major/Minor: Not reported
Complexity: Not reported
TTWQ: Not reported
Enforcement Actions within 5 years: 0
Violations within 5 years: 0
Latitude: 40.79082
Longitude: -124.19847

A39

**FOXFARM SOIL & FERTILIZER COMPANY
2200 BENDIXSEN ST
SAMOA, CA 95564**

**CUPA Listings S117624338
N/A**

**< 1/8
1 ft.**

Site 32 of 33 in cluster A

**Relative:
Lower**

CUPA HUMBOLDT:

**Actual:
10 ft.**

Local Site Id: FA0001195
Facility Address 2: Not reported
Program Identifier: CUPA - SQG
Program Element Code Desc: 4401 4401 - Hazardous Waste Generator (SQG)
Permit Status: 01 - Active
Latitude: 40.78788
Longitude: -124.1991
CERS ID: 10404229
Facility Status: 04 - ACTIVE, EXEMPT FROM BILLING

Local Site Id: FA0001195
Facility Address 2: Not reported
Program Identifier: CUPA - Response Team Support
Program Element Code Desc: 5056 5056 - HazMat Emergency Response Team Support
Permit Status: 02 - Inactive
Latitude: 40.78788
Longitude: -124.1991
CERS ID: 10404229
Facility Status: 01 - ACTIVE, BILLABLE

Local Site Id: FA0001195
Facility Address 2: Not reported
Program Identifier: CUPA - Hazardous Materials Facility Fee
Program Element Code Desc: 4202 4202 - Hazardous Materials Facility Fee
Permit Status: 02 - Inactive
Latitude: 40.78788
Longitude: -124.1991
CERS ID: 10404229
Facility Status: 01 - ACTIVE, BILLABLE

Map ID
Direction
Distance
Elevation

MAP FINDINGS

Site

Database(s)

EDR ID Number
EPA ID Number

40 PG&E - FAIRHAVEN SUBSTATION
180 VANCE AVENUE
< 1/8 SAMOA, CA 95564
1 ft.

CUPA Listings S109429875
HAZNET N/A

Relative:
Higher
Actual:
16 ft.

CUPA HUMBOLDT:

Local Site Id: FA0002449
Facility Address 2: Not reported
Program Identifier: CUPA - Hazardous Materials Facility Fee
Program Element Code Desc: 4202 4202 - Hazardous Materials Facility Fee
Permit Status: 02 - Inactive
Latitude: 40.79885
Longitude: -124.1967
CERS ID: 10020889
Facility Status: 01 - ACTIVE, BILLABLE

Local Site Id: FA0002449
Facility Address 2: Not reported
Program Identifier: CUPA - Response Team Support
Program Element Code Desc: 5056 5056 - HazMat Emergency Response Team Support
Permit Status: 02 - Inactive
Latitude: 40.79885
Longitude: -124.1967
CERS ID: 10020889
Facility Status: 01 - ACTIVE, BILLABLE

HAZNET:

envid: S109429875
Year: 2013
GEPaid: CAC002738416
Contact: AQUILA DOUDNA
Telephone: 7075992679
Mailing Name: Not reported
Mailing Address: PO BOX 7640
Mailing City,St,Zip: SAN FRANCISCO, CA 94120
Gen County: Humboldt
TSD EPA ID: IDD073114654
TSD County: 99
Waste Category: Not reported
Disposal Method: Landfill Or Surface Impoundment That Will Be Closed As Landfill(To Include On-Site Treatment And/Or Stabilization)
Tons: 48.9861
Cat Decode: Not reported
Method Decode: Not reported
Facility County: Not reported

envid: S109429875
Year: 2013
GEPaid: CAC002738416
Contact: AQUILA DOUDNA
Telephone: 7075992679
Mailing Name: Not reported
Mailing Address: PO BOX 7640
Mailing City,St,Zip: SAN FRANCISCO, CA 94120
Gen County: Humboldt
TSD EPA ID: UTD981552177
TSD County: 99
Waste Category: Not reported
Disposal Method: Incineration--Thermal Destruction Other Than Use As A Fuel

Map ID
 Direction
 Distance
 Elevation

MAP FINDINGS

Site

Database(s)

EDR ID Number
 EPA ID Number

PG&E - FAIRHAVEN SUBSTATION (Continued)

S109429875

Tons: 4.04875
 Cat Decode: Not reported
 Method Decode: Not reported
 Facility County: Not reported

A41

**SIMPSON CHIP TERMINAL
 1920 BENDIXSEN
 FAIRHAVEN, CA**

**CIWQS S121674139
 N/A**

< 1/8
 1 ft.

Site 33 of 33 in cluster A

**Relative:
 Lower**

**Actual:
 11 ft.**

CIWQS:
 Agency: Green Diamond Resource Co - Arcata
 Agency Address: Po Box 1089, Arcata, CA 95518-1089
 Place/Project Type: Dredge/Fill Site
 SIC/NAICS: Not reported
 Region: 1
 Program: CERFILLEXC
 Regulatory Measure Status: Historical
 Regulatory Measure Type: 401 Certification
 Order Number: Not reported
 WDID: 1B03095WNHU
 NPDES Number: Not reported
 Adoption Date: Not reported
 Effective Date: 10/24/2003
 Termination Date: 10/24/2008
 Expiration/Review Date: Not reported
 Design Flow: Not reported
 Major/Minor: Not reported
 Complexity: Not reported
 TTWQ: Not reported
 Enforcement Actions within 5 years: 0
 Violations within 5 years: 0
 Latitude: 40.79082
 Longitude: -124.19847

F42

**SAMOA CHIP EXPORT
 1339 FAY AVE
 SAMOA, CA 95564**

**CIWQS S121670608
 N/A**

< 1/8
 1 ft.

Site 1 of 17 in cluster F

**Relative:
 Lower**

**Actual:
 10 ft.**

CIWQS:
 Agency: Stockton Pacific Ent Inc
 Agency Address: PO Box 218, Samoa, CA 95564
 Place/Project Type: Industrial - Wood Products, NEC
 SIC/NAICS: Multiple
 Region: 1
 Program: INDSTW
 Regulatory Measure Status: Terminated
 Regulatory Measure Type: Storm water industrial
 Order Number: 2014-0057-DWQ
 WDID: 1 12I018700
 NPDES Number: CAS000001
 Adoption Date: Not reported
 Effective Date: 03/19/2004

Map ID
 Direction
 Distance
 Elevation

MAP FINDINGS

Site

Database(s)

EDR ID Number
 EPA ID Number

SAMOA CHIP EXPORT (Continued)

S121670608

Termination Date:	07/26/2005
Expiration/Review Date:	Not reported
Design Flow:	Not reported
Major/Minor:	Not reported
Complexity:	Not reported
TTWQ:	Not reported
Enforcement Actions within 5 years:	0
Violations within 5 years:	0
Latitude:	40.795488
Longitude:	-124.195182
Agency:	Samoa Chip Export
Agency Address:	PO Box 218, Samoa, CA 95564
Place/Project Type:	Industrial - Wood Products, NEC
SIC/NAICS:	Multiple
Region:	1
Program:	INDSTW
Regulatory Measure Status:	Terminated
Regulatory Measure Type:	Storm water industrial
Order Number:	2014-0057-DWQ
WDID:	1 12I016961
NPDES Number:	CAS000001
Adoption Date:	Not reported
Effective Date:	11/28/2001
Termination Date:	07/11/2005
Expiration/Review Date:	Not reported
Design Flow:	Not reported
Major/Minor:	Not reported
Complexity:	Not reported
TTWQ:	Not reported
Enforcement Actions within 5 years:	0
Violations within 5 years:	0
Latitude:	40.795488
Longitude:	-124.195182

F43 **LOUISIANA PACIFIC SAMOA INC**
1339 FAY AVE
FAIRHAVEN, CA 95564

HAZNET **S113099333**
N/A

< 1/8
 1 ft.

Site 2 of 17 in cluster F

Relative:	HAZNET:	
Lower	envid:	S113099333
	Year:	2001
Actual:	GEPaid:	CAL000189577
10 ft.	Contact:	ANTON JAEGEL/ENVIRONMENTAL MGR
	Telephone:	7072697553
	Mailing Name:	Not reported
	Mailing Address:	PO BOX 218
	Mailing City,St,Zip:	SAMOA, CA 955640000
	Gen County:	Not reported
	TSD EPA ID:	CAD059494310
	TSD County:	Not reported
	Waste Category:	Unspecified oil-containing waste
	Disposal Method:	Transfer Station
	Tons:	5.21
	Cat Decode:	Not reported
	Method Decode:	Not reported

Map ID
Direction
Distance
Elevation

MAP FINDINGS

Site

Database(s)

EDR ID Number
EPA ID Number

LOUISANA PACIFIC SAMOA INC (Continued)

S113099333

Facility County: Humboldt

envid: S113099333
Year: 2001
GEPAID: CAL000189577
Contact: ANTON JAEGEL/ENVIRONMENTAL MGR
Telephone: 7072697553
Mailing Name: Not reported
Mailing Address: PO BOX 218
Mailing City,St,Zip: SAMOA, CA 955640000
Gen County: Not reported
TSD EPA ID: CAD059494310
TSD County: Not reported
Waste Category: Off-specification, aged or surplus organics
Disposal Method: Not reported
Tons: 9.38
Cat Decode: Not reported
Method Decode: Not reported
Facility County: Humboldt

envid: S113099333
Year: 2001
GEPAID: CAL000189577
Contact: ANTON JAEGEL/ENVIRONMENTAL MGR
Telephone: 7072697553
Mailing Name: Not reported
Mailing Address: PO BOX 218
Mailing City,St,Zip: SAMOA, CA 955640000
Gen County: Not reported
TSD EPA ID: CAD982444481
TSD County: Not reported
Waste Category: Other organic solids
Disposal Method: Transfer Station
Tons: 0.84
Cat Decode: Not reported
Method Decode: Not reported
Facility County: Humboldt

envid: S113099333
Year: 2001
GEPAID: CAL000189577
Contact: ANTON JAEGEL/ENVIRONMENTAL MGR
Telephone: 7072697553
Mailing Name: Not reported
Mailing Address: PO BOX 218
Mailing City,St,Zip: SAMOA, CA 955640000
Gen County: Not reported
TSD EPA ID: CAD982444481
TSD County: Not reported
Waste Category: Other organic solids
Disposal Method: Recycler
Tons: 1.68
Cat Decode: Not reported
Method Decode: Not reported
Facility County: Humboldt

envid: S113099333

Map ID
 Direction
 Distance
 Elevation

MAP FINDINGS

Site

Database(s)

EDR ID Number
 EPA ID Number

LOUISIANA PACIFIC SAMOA INC (Continued)

S113099333

Year: 2001
 GEPAID: CAL000189577
 Contact: ANTON JAEGEL/ENVIRONMENTAL MGR
 Telephone: 7072697553
 Mailing Name: Not reported
 Mailing Address: PO BOX 218
 Mailing City,St,Zip: SAMOA, CA 955640000
 Gen County: Not reported
 TSD EPA ID: CAT080033681
 TSD County: Not reported
 Waste Category: Liquids with pH <= 2
 Disposal Method: Recycler
 Tons: 3.12
 Cat Decode: Not reported
 Method Decode: Not reported
 Facility County: Humboldt

[Click this hyperlink](#) while viewing on your computer to access
 5 additional CA_HAZNET: record(s) in the EDR Site Report.

F44

**TAYLOR MARICULTURE HUMBOLDT BAY MARICULTURE FACILI
 1339 FAY AVENUE
 SAMOA, CA 95564**

**CIWQS S120035719
 N/A**

< 1/8
 1 ft.

Site 3 of 17 in cluster F

**Relative:
 Lower
 Actual:
 10 ft.**

CIWQS:
 Agency: Taylor Mariculture, LLC
 Agency Address: 130 Southeast Lynch Road, Shelton, WA 98584
 Place/Project Type: Aquaculture/Hatchery
 SIC/NAICS: 112512
 Region: 1
 Program: WDRINDFP
 Regulatory Measure Status: Active
 Regulatory Measure Type: Enrollee
 Order Number: R1-2017-0039
 WDID: 1B13152RHUM
 NPDES Number: Not reported
 Adoption Date: Not reported
 Effective Date: 07/16/2014
 Termination Date: Not reported
 Expiration/Review Date: 12/12/2022
 Design Flow: Not reported
 Major/Minor: Not reported
 Complexity: Not reported
 TTWQ: Not reported
 Enforcement Actions within 5 years: 0
 Violations within 5 years: 3
 Latitude: 40.798
 Longitude: -124.1936

Map ID
Direction
Distance
Elevation

MAP FINDINGS

Site

Database(s)

EDR ID Number
EPA ID Number

F45

CHIP EXPORT
1339 FAY AVE
SAMOA, CA 95564

CIWQS S121629055
N/A

< 1/8
1 ft.

Site 4 of 17 in cluster F

Relative:
Lower

CIWQS:

Actual:
10 ft.

Agency: Samoa Pacific Cellulose LLC
Agency Address: PO Box 218, Samoa, CA 95564
Place/Project Type: Industrial - Scrap and Waste Materials
SIC/NAICS: 5093
Region: 1
Program: INDSTW
Regulatory Measure Status: Terminated
Regulatory Measure Type: Storm water industrial
Order Number: 2014-0057-DWQ
WDID: 1 12I002192
NPDES Number: CAS000001
Adoption Date: Not reported
Effective Date: 03/30/1992
Termination Date: 11/26/2001
Expiration/Review Date: Not reported
Design Flow: Not reported
Major/Minor: Not reported
Complexity: Not reported
TTWQ: Not reported
Enforcement Actions within 5 years: 0
Violations within 5 years: 0
Latitude: Not reported
Longitude: Not reported

F46

CHIP EXPORT
1339 FAYE AVE
SAMOA, CA

AST A100323418
N/A

< 1/8
1 ft.

Site 5 of 17 in cluster F

Relative:
Lower

AST:

Actual:
10 ft.

Certified Unified Program Agencies: Humboldt
Owner: Evergreen Pulp Inc
Total Gallons: 6,605
CERSID: Not reported
Facility ID: Not reported
Business Name: Not reported
Phone: Not reported
Fax: Not reported
Mailing Address: Not reported
Mailing Address City: Not reported
Mailing Address State: Not reported
Mailing Address Zip Code: Not reported
Operator Name: Not reported
Operator Phone: Not reported
Owner Phone: Not reported
Owner Mail Address: Not reported
Owner State: Not reported
Owner Zip Code: Not reported
Owner Country: Not reported
Property Owner Name: Not reported
Property Owner Phone: Not reported
Property Owner Mailing Address: Not reported

Map ID
 Direction
 Distance
 Elevation

MAP FINDINGS

Site

Database(s)

EDR ID Number
 EPA ID Number

CHIP EXPORT (Continued)

A100323418

Property Owner City: Not reported
 Property Owner Stat : Not reported
 Property Owner Zip Code: Not reported
 Property Owner Country: Not reported
 EPAID: Not reported

F47

**SIMPSON TIMBER CO
 1339 FAY AVE
 SAMOA, CA 95501**

**CIWQS S121674159
 N/A**

**< 1/8
 1 ft.**

Site 6 of 17 in cluster F

**Relative:
 Lower**

CIWQS:

**Actual:
 10 ft.**

Agency: Simpson Timber Co
 Agency Address: PO Box 1089, Arcata, CA 95518
 Place/Project Type: Industrial - Special Product Sawmills, NEC
 SIC/NAICS: 2429
 Region: 1
 Program: INDSTW
 Regulatory Measure Status: Terminated
 Regulatory Measure Type: Storm water industrial
 Order Number: 2014-0057-DWQ
 WDID: 1 121019296
 NPDES Number: CAS000001
 Adoption Date: Not reported
 Effective Date: 01/26/2005
 Termination Date: 01/01/2007
 Expiration/Review Date: Not reported
 Design Flow: Not reported
 Major/Minor: Not reported
 Complexity: Not reported
 TTWQ: Not reported
 Enforcement Actions within 5 years: 0
 Violations within 5 years: 0
 Latitude: Not reported
 Longitude: Not reported

F48

**NORTH COAST EXPORT COMPANY
 1339 FAY AVE
 FAIRHAVEN, CA 95564**

**SWEEPS UST S101627617
 HIST UST N/A
 CA FID UST
 HAZNET
 WDS**

**< 1/8
 1 ft.**

Site 7 of 17 in cluster F

**Relative:
 Lower**

SWEEPS UST:

**Actual:
 10 ft.**

Status: Not reported
 Comp Number: 10020
 Number: Not reported
 Board Of Equalization: Not reported
 Referral Date: Not reported
 Action Date: Not reported
 Created Date: Not reported
 Owner Tank Id: Not reported
 SWRCB Tank Id: 12-000-010020-000001
 Tank Status: Not reported
 Capacity: 8000
 Active Date: Not reported

Map ID
Direction
Distance
Elevation

MAP FINDINGS

Site

Database(s)

EDR ID Number
EPA ID Number

NORTH COAST EXPORT COMPANY (Continued)

S101627617

Tank Use: M.V. FUEL
STG: PRODUCT
Content: DIESEL
Number Of Tanks: 3

Status: Not reported
Comp Number: 10020
Number: Not reported
Board Of Equalization: Not reported
Referral Date: Not reported
Action Date: Not reported
Created Date: Not reported
Owner Tank Id: Not reported
SWRCB Tank Id: 12-000-010020-000002
Tank Status: Not reported
Capacity: 520
Active Date: Not reported
Tank Use: M.V. FUEL
STG: PRODUCT
Content: LEADED
Number Of Tanks: Not reported

Status: Not reported
Comp Number: 10020
Number: Not reported
Board Of Equalization: Not reported
Referral Date: Not reported
Action Date: Not reported
Created Date: Not reported
Owner Tank Id: Not reported
SWRCB Tank Id: 12-000-010020-000003
Tank Status: Not reported
Capacity: 10000
Active Date: Not reported
Tank Use: M.V. FUEL
STG: PRODUCT
Content: DIESEL
Number Of Tanks: Not reported

HIST UST:

File Number: 0002601E
URL: <http://geotracker.waterboards.ca.gov/ustpdfs/pdf/0002601E.pdf>
Region: Not reported
Facility ID: Not reported
Facility Type: Not reported
Other Type: Not reported
Contact Name: Not reported
Telephone: Not reported
Owner Name: Not reported
Owner Address: Not reported
Owner City,St,Zip: Not reported
Total Tanks: Not reported

Tank Num: Not reported
Container Num: Not reported
Year Installed: Not reported
Tank Capacity: Not reported

Map ID
Direction
Distance
Elevation

MAP FINDINGS

Site

Database(s)

EDR ID Number
EPA ID Number

NORTH COAST EXPORT COMPANY (Continued)

S101627617

Tank Used for: Not reported
Type of Fuel: Not reported
Container Construction Thickness: Not reported
Leak Detection: Not reported

[Click here for Geo Tracker PDF:](#)

CA FID UST:

Facility ID: 12001217
Regulated By: UTKNI
Regulated ID: 00010020
Cortese Code: Not reported
SIC Code: Not reported
Facility Phone: Not reported
Mail To: Not reported
Mailing Address: 1339 FAY AVE
Mailing Address 2: Not reported
Mailing City,St,Zip: FAIRHAVEN 95564
Contact: Not reported
Contact Phone: Not reported
DUNS Number: Not reported
NPDES Number: Not reported
EPA ID: Not reported
Comments: Not reported
Status: Inactive

HAZNET:

envid: S101627617
Year: 2016
GEPaid: CAL000309318
Contact: ERNIE SCHUETZLE
Telephone: 7077683626
Mailing Name: Not reported
Mailing Address: PO BOX 229
Mailing City,St,Zip: CARLOTTA, CA 955280229
Gen County: Humboldt
TSD EPA ID: CAD008252405
TSD County: Los Angeles
Waste Category: Unspecified solvent mixture
Disposal Method: Fuel Blending Prior To Energy Recovery At Another Site
Tons: 0.108
Cat Decode: Unspecified solvent mixture
Method Decode: Fuel Blending Prior To Energy Recovery At Another Site
Facility County: Humboldt

envid: S101627617
Year: 2016
GEPaid: CAL000309318
Contact: ERNIE SCHUETZLE
Telephone: 7077683626
Mailing Name: Not reported
Mailing Address: PO BOX 229
Mailing City,St,Zip: CARLOTTA, CA 955280229
Gen County: Humboldt
TSD EPA ID: CAD008252405
TSD County: Los Angeles

Map ID
Direction
Distance
Elevation

MAP FINDINGS

Site

Database(s)

EDR ID Number
EPA ID Number

NORTH COAST EXPORT COMPANY (Continued)

S101627617

Waste Category: Aqueous solution with total organic residues 10 percent or more
Disposal Method: Fuel Blending Prior To Energy Recovery At Another Site
Tons: 0.1251
Cat Decode: Aqueous solution with total organic residues 10 percent or more
Method Decode: Fuel Blending Prior To Energy Recovery At Another Site
Facility County: Humboldt

WDS:

Facility ID: 1 121016961
Facility Type: Industrial - Facility that treats and/or disposes of liquid or semisolid wastes from any servicing, producing, manufacturing or processing operation of whatever nature, including mining, gravel washing, geothermal operations, air conditioning, ship building and repairing, oil production, storage and disposal operations, water pumping.
Facility Status: Active - Any facility with a continuous or seasonal discharge that is under Waste Discharge Requirements.
NPDES Number: CAS000001 The 1st 2 characters designate the state. The remaining 7 are assigned by the Regional Board
Subregion: 1
Facility Telephone: Not reported
Facility Contact: Not reported
Agency Name: EVERGREEN PULP INC.
Agency Address: P.O. BOX 218
Agency City,St,Zip: SAMOA 95564
Agency Contact: DAVID TSANG
Agency Telephone: 7072697553
Agency Type: Private
SIC Code: 2499
SIC Code 2: Not reported
Primary Waste Type: Inert/Influent or Solid Wastes that do not contain soluble pollutants or organic wastes and have little adverse impact on water quality. Such wastes could cause turbidity and siltation. Uncontaminated soils, rubble and concrete are examples of this category.
Primary Waste: STORMS
Waste Type2: Not reported
Waste2: Stormwater Runoff
Primary Waste Type: Inert/Influent or Solid Wastes that do not contain soluble pollutants or organic wastes and have little adverse impact on water quality. Such wastes could cause turbidity and siltation. Uncontaminated soils, rubble and concrete are examples of this category.
Secondary Waste: Not reported
Secondary Waste Type: Not reported
Design Flow: 0
Baseline Flow: 0
Reclamation: No reclamation requirements associated with this facility.
POTW: The facility is not a POTW.
Treat To Water: Minor Threat to Water Quality. A violation of a regional board order should cause a relatively minor impairment of beneficial uses compared to a major or minor threat. Not: All nurds without a TTWQ will be considered a minor threat to water quality unless coded at a higher Level. A Zero (0) may be used to code those NURDS that are found to represent no threat to water quality.
Complexity: Category C - Facilities having no waste treatment systems, such as cooling water dischargers or those who must comply through best management practices, facilities with passive waste treatment and disposal systems, such as septic systems with subsurface disposal, or

Map ID
Direction
Distance
Elevation

MAP FINDINGS

Site

Database(s)

EDR ID Number
EPA ID Number

NORTH COAST EXPORT COMPANY (Continued)

S101627617

dischargers having waste storage systems with land disposal such as dairy waste ponds.

Facility ID: 1 121018700
Facility Type: Industrial - Facility that treats and/or disposes of liquid or semisolid wastes from any servicing, producing, manufacturing or processing operation of whatever nature, including mining, gravel washing, geothermal operations, air conditioning, ship building and repairing, oil production, storage and disposal operations, water pumping.
Facility Status: Active - Any facility with a continuous or seasonal discharge that is under Waste Discharge Requirements.
NPDES Number: CAS000001 The 1st 2 characters designate the state. The remaining 7 are assigned by the Regional Board
Subregion: 1
Facility Telephone: Not reported
Facility Contact: Not reported
Agency Name: EVERGREEN PULP INC.
Agency Address: P.O. BOX 218
Agency City,St,Zip: SAMOA 95564
Agency Contact: DAVID TSANG
Agency Telephone: 7072697553
Agency Type: Private
SIC Code: 2499
SIC Code 2: 2411
Primary Waste Type: Inert/Influent or Solid Wastes that do not contain soluble pollutants or organic wastes and have little adverse impact on water quality. Such wastes could cause turbidity and siltation. Uncontaminated soils, rubble and concrete are examples of this category.
Primary Waste: STORMS
Waste Type2: Not reported
Waste2: Stormwater Runoff
Primary Waste Type: Inert/Influent or Solid Wastes that do not contain soluble pollutants or organic wastes and have little adverse impact on water quality. Such wastes could cause turbidity and siltation. Uncontaminated soils, rubble and concrete are examples of this category.
Secondary Waste: Not reported
Secondary Waste Type: Not reported
Design Flow: 0
Baseline Flow: 0
Reclamation: No reclamation requirements associated with this facility.
POTW: The facility is not a POTW.
Treat To Water: Minor Threat to Water Quality. A violation of a regional board order should cause a relatively minor impairment of beneficial uses compared to a major or minor threat. Not: All nurds without a TTWQ will be considered a minor threat to water quality unless coded at a higher Level. A Zero (0) may be used to code those NURDS that are found to represent no threat to water quality.
Complexity: Category C - Facilities having no waste treatment systems, such as cooling water dischargers or those who must comply through best management practices, facilities with passive waste treatment and disposal systems, such as septic systems with subsurface disposal, or dischargers having waste storage systems with land disposal such as dairy waste ponds.

MAP FINDINGS

Map ID
Direction
Distance
Elevation

Site

Database(s)

EDR ID Number
EPA ID Number

F49 **CALIFORNIA REDWOOD ACQUISITION CO**
1339 FAYE AVE
< 1/8 **SAMOA, CA 95564**
1 ft.

CIWQS **S121626183**
N/A

Site 8 of 17 in cluster F

Relative:
Lower
Actual:
10 ft.

CIWQS:
Agency: California Redwood Company
Agency Address: PO Box 1089, Arcata, CA 95518
Place/Project Type: Industrial - Logging
SIC/NAICS: 2411
Region: 1
Program: INDSTW
Regulatory Measure Status: Terminated
Regulatory Measure Type: Storm water industrial
Order Number: 2014-0057-DWQ
WDID: 1 12I020566
NPDES Number: CAS000001
Adoption Date: Not reported
Effective Date: 11/27/2006
Termination Date: 08/28/2007
Expiration/Review Date: Not reported
Design Flow: Not reported
Major/Minor: Not reported
Complexity: Not reported
TTWQ: Not reported
Enforcement Actions within 5 years: 0
Violations within 5 years: 0
Latitude: Not reported
Longitude: Not reported

F50 **CALIFORNIA REDWOOD ACQUISITION CO**
1339 FAYE AVE
< 1/8 **SAMOA, CA 95564**
1 ft.

FINDS **1008205297**
ECHO **N/A**

Site 9 of 17 in cluster F

Relative:
Lower
Actual:
10 ft.

FINDS:
Registry ID: 110020888164
Environmental Interest/Information System
RCRAInfo is a national information system that supports the Resource Conservation and Recovery Act (RCRA) program through the tracking of events and activities related to facilities that generate, transport, and treat, store, or dispose of hazardous waste. RCRAInfo allows RCRA program staff to track the notification, permit, compliance, and corrective action activities required under RCRA.

[Click this hyperlink](#) while viewing on your computer to access additional FINDS: detail in the EDR Site Report.

ECHO:
Envid: 1008205297
Registry ID: 110020888164
DFR URL: <http://echo.epa.gov/detailed-facility-report?fid=110020888164>

Map ID
Direction
Distance
Elevation

MAP FINDINGS

Site

Database(s)

EDR ID Number
EPA ID Number

F51 **SIMPSON CHIP EXPORT**
1339 FAYE AVE
< 1/8 **SAMOA, CA 95564**
1 ft.

HAZNET **S113177750**
 N/A

Site 10 of 17 in cluster F

Relative:
Lower
Actual:
10 ft.

HAZNET:

envid: S113177750
Year: 2012
GEPaid: CAR000160762
Contact: ROBERT VOGT/ENVT'L & SFTY MGR
Telephone: 7072683042
Mailing Name: Not reported
Mailing Address: PO BOX 1089
Mailing City,St,Zip: ARCATA, CA 955180000
Gen County: Humboldt
TSD EPA ID: CAT080012602
TSD County: Solano
Waste Category: Not reported
Disposal Method: Storage, Bulking, And/Or Transfer Off Site--No Treatment/Reovery (H010-H129) Or (H131-H135)
Tons: 0.37947
Cat Decode: Not reported
Method Decode: Not reported
Facility County: Humboldt

envid: S113177750
Year: 2012
GEPaid: CAR000160762
Contact: ROBERT VOGT/ENVT'L & SFTY MGR
Telephone: 7072683042
Mailing Name: Not reported
Mailing Address: PO BOX 1089
Mailing City,St,Zip: ARCATA, CA 955180000
Gen County: Humboldt
TSD EPA ID: CAD008252405
TSD County: Los Angeles
Waste Category: Not reported
Disposal Method: Storage, Bulking, And/Or Transfer Off Site--No Treatment/Reovery (H010-H129) Or (H131-H135)
Tons: 1.365
Cat Decode: Not reported
Method Decode: Not reported
Facility County: Humboldt

envid: S113177750
Year: 2012
GEPaid: CAR000160762
Contact: ROBERT VOGT/ENVT'L & SFTY MGR
Telephone: 7072683042
Mailing Name: Not reported
Mailing Address: PO BOX 1089
Mailing City,St,Zip: ARCATA, CA 955180000
Gen County: Humboldt
TSD EPA ID: CAD097030993
TSD County: Los Angeles
Waste Category: Not reported
Disposal Method: Storage, Bulking, And/Or Transfer Off Site--No Treatment/Reovery (H010-H129) Or (H131-H135)

Map ID
Direction
Distance
Elevation

MAP FINDINGS

Site

Database(s)

EDR ID Number
EPA ID Number

SIMPSON CHIP EXPORT (Continued)

S113177750

Tons: 0.65
Cat Decode: Not reported
Method Decode: Not reported
Facility County: Humboldt

envid: S113177750
Year: 2011
GEPaid: CAR000160762
Contact: ROB F RICCI
Telephone: 7072683042
Mailing Name: Not reported
Mailing Address: PO BOX 1089
Mailing City,St,Zip: ARCATA, CA 955180000
Gen County: Not reported
TSD EPA ID: CAT080013352
TSD County: Not reported
Waste Category: Unspecified organic liquid mixture
Disposal Method: Other Recovery Of Reclamation For Reuse Including Acid Regeneration,
Organics Recovery Ect

Tons: 0.068
Cat Decode: Not reported
Method Decode: Not reported
Facility County: Humboldt

envid: S113177750
Year: 2011
GEPaid: CAR000160762
Contact: ROB F RICCI
Telephone: 7072683042
Mailing Name: Not reported
Mailing Address: PO BOX 1089
Mailing City,St,Zip: ARCATA, CA 955180000
Gen County: Not reported
TSD EPA ID: CAD097030993
TSD County: Not reported
Waste Category: Other organic solids
Disposal Method: Storage, Bulking, And/Or Transfer Off Site--No Treatment/Reovery
(H010-H129) Or (H131-H135)

Tons: 1.4125
Cat Decode: Not reported
Method Decode: Not reported
Facility County: Humboldt

[Click this hyperlink](#) while viewing on your computer to access additional CA_HAZNET: detail in the EDR Site Report.

F52 TAYLOR MARICULTURE HUMBOLDT BAY MARICULTURE FACILI
1339 FAY
SAMOA, CA 95564
Site 11 of 17 in cluster F

FINDS 1023204175
N/A

< 1/8
1 ft.

**Relative:
Lower**

FINDS:

**Actual:
10 ft.**

Registry ID: 110064891899
Environmental Interest/Information System
STATE MASTER

Map ID
 Direction
 Distance
 Elevation

MAP FINDINGS

Site

Database(s)

EDR ID Number
 EPA ID Number

TAYLOR MARICULTURE HUMBOLDT BAY MARICULTURE FACILITY (Continued)

1023204175

[Click this hyperlink](#) while viewing on your computer to access additional FINDS: detail in the EDR Site Report.

F53 **SIMPSON CHIP EXPORT**
1339 FAYE AVE
SAMOA, CA 95564
 < 1/8
 1 ft.

WDS **S106905234**
N/A

Site 12 of 17 in cluster F

Relative:
Lower
Actual:
10 ft.

WDS:
 Facility ID: 1 121019296
 Facility Type: Other - Does not fall into the category of Municipal/Domestic, Industrial, Agricultural or Solid Waste (Class I, II or III)
 Facility Status: Active - Any facility with a continuous or seasonal discharge that is under Waste Discharge Requirements.
 NPDES Number: CAS000001 The 1st 2 characters designate the state. The remaining 7 are assigned by the Regional Board
 Subregion: 1
 Facility Telephone: 7072683042
 Facility Contact: BOB RICCI
 Agency Name: SIMPSON CHIP EXPORT
 Agency Address: P.O. BOX 1089
 Agency City,St,Zip: ARCATA 955181089
 Agency Contact: BOB RICCI
 Agency Telephone: 7072683042
 Agency Type: Private
 SIC Code: 2429
 SIC Code 2: Not reported
 Primary Waste Type: Inert/Influent or Solid Wastes that do not contain soluble pollutants or organic wastes and have little adverse impact on water quality. Such wastes could cause turbidity and siltation. Uncontaminated soils, rubble and concrete are examples of this category.
 Primary Waste: STORMS
 Waste Type2: Not reported
 Waste2: Stormwater Runoff
 Primary Waste Type: Inert/Influent or Solid Wastes that do not contain soluble pollutants or organic wastes and have little adverse impact on water quality. Such wastes could cause turbidity and siltation. Uncontaminated soils, rubble and concrete are examples of this category.
 Secondary Waste: Not reported
 Secondary Waste Type: Not reported
 Design Flow: 0
 Baseline Flow: 0
 Reclamation: No reclamation requirements associated with this facility.
 POTW: The facility is not a POTW.
 Treat To Water: Minor Threat to Water Quality. A violation of a regional board order should cause a relatively minor impairment of beneficial uses compared to a major or minor threat. Not: All nurds without a TTWQ will be considered a minor threat to water quality unless coded at a higher Level. A Zero (0) may be used to code those NURDS that are found to represent no threat to water quality.
 Complexity: Category C - Facilities having no waste treatment systems, such as cooling water dischargers or those who must comply through best management practices, facilities with passive waste treatment and disposal systems, such as septic systems with subsurface disposal, or dischargers having waste storage systems with land disposal such as dairy waste ponds.

MAP FINDINGS

Map ID
Direction
Distance
Elevation

Site

Database(s)

EDR ID Number
EPA ID Number

F54 **CHIP EXPORT**
1339 FAY AVE
FAIRHAVEN, CA 95564
 < 1/8
 1 ft.
Site 13 of 17 in cluster F

CIWQS **S121629054**
 N/A

Relative: **CIWQS:**
Lower Agency: Evergreen Pulp Inc
 Agency Address: 1 TCF Dr, Samoa, CA 95564
Actual: Place/Project Type: Industrial - Wood Products, NEC
10 ft. SIC/NAICS: Multiple
 Region: 1
 Program: INDSTW
 Regulatory Measure Status: Terminated
 Regulatory Measure Type: Storm water industrial
 Order Number: 2014-0057-DWQ
 WDID: 1 12I021128
 NPDES Number: CAS000001
 Adoption Date: Not reported
 Effective Date: 09/07/2007
 Termination Date: 09/01/2010
 Expiration/Review Date: Not reported
 Design Flow: Not reported
 Major/Minor: Not reported
 Complexity: Not reported
 TTWQ: Not reported
 Enforcement Actions within 5 years: 0
 Violations within 5 years: 0
 Latitude: Not reported
 Longitude: Not reported

F55 **CALIFORNIA REDWOOD COMPANY CHIP EXPORT FACILITY**
1339 FAY
SAMOA, CA 95564
 < 1/8
 1 ft.
Site 14 of 17 in cluster F

FINDS **1023234216**
 N/A

Relative: **FINDS:**
Lower
Actual: Registry ID: 110065216073
10 ft. Environmental Interest/Information System
 STATE MASTER

[Click this hyperlink](#) while viewing on your computer to access additional FINDS: detail in the EDR Site Report.

F56 **NORTH COAST EXPORT COMPANY**
1339 FAY AVENUE
FAIRHAVEN, CA 95564
 < 1/8
 1 ft.
Site 15 of 17 in cluster F

HIST UST **U001612074**
 N/A

Relative: **HIST UST:**
Lower File Number: Not reported
Actual: URL: Not reported
10 ft. Region: STATE

Map ID
Direction
Distance
Elevation

MAP FINDINGS

Site

Database(s)

EDR ID Number
EPA ID Number

NORTH COAST EXPORT COMPANY (Continued)

U001612074

Facility ID: 00000010020
Facility Type: Other
Other Type: WOOD FIBRE EXPORT FA
Contact Name: WILLIAM GROSS - MANAGER
Telephone: 7074439348
Owner Name: NORTH COAST EXPORT COMPANY
Owner Address: 1339 FAY AVENUE
Owner City,St,Zip: FAIRHAVEN, CA 95501
Total Tanks: 0003

Tank Num: 001
Container Num: 2
Year Installed: 1975
Tank Capacity: 00008000
Tank Used for: PRODUCT
Type of Fuel: DIESEL
Container Construction Thickness: 1/4
Leak Detection: Stock Inventor

Tank Num: 002
Container Num: 1
Year Installed: 1975
Tank Capacity: 00000520
Tank Used for: PRODUCT
Type of Fuel: REGULAR
Container Construction Thickness: 10
Leak Detection: Stock Inventor

Tank Num: 003
Container Num: 3
Year Installed: 1975
Tank Capacity: 00010000
Tank Used for: PRODUCT
Type of Fuel: DIESEL
Container Construction Thickness: 1/4
Leak Detection: Stock Inventor

F57

CALIFORNIA REDWOOD ACQUISITION CO
1339 FAYE AVE
SAMOA, CA 95564

RCRA-SQG 1007989121
CAR000160762

< 1/8
1 ft.

Site 16 of 17 in cluster F

Relative:
Lower

RCRA-SQG:
Date form received by agency: 11/17/2006
Facility name: CALIFORNIA REDWOOD ACQUISITION CO
Facility address: 1339 FAYE AVE
SAMOA, CA 95564
EPA ID: CAR000160762
Mailing address: PO BOX 1089
ARCATA, CA 95518-1089
Contact: ROB F RICCI
Contact address: PO BOX 1089
ARCATA, CA 95518-1089
Contact country: US
Contact telephone: 707-268-3042
Telephone ext.: 3042
Contact email: Not reported

Actual:
10 ft.

Map ID
Direction
Distance
Elevation

MAP FINDINGS

Site

Database(s)

EDR ID Number
EPA ID Number

CALIFORNIA REDWOOD ACQUISITION CO (Continued)

1007989121

EPA Region: 09
Classification: Small Small Quantity Generator
Description: Handler: generates more than 100 and less than 1000 kg of hazardous waste during any calendar month and accumulates less than 6000 kg of hazardous waste at any time; or generates 100 kg or less of hazardous waste during any calendar month, and accumulates more than 1000 kg of hazardous waste at any time

Owner/Operator Summary:

Owner/operator name: CALIFORNIA REDWOOD ACQ CO
Owner/operator address: Not reported
Not reported
Owner/operator country: US
Owner/operator telephone: Not reported
Owner/operator email: Not reported
Owner/operator fax: Not reported
Owner/operator extension: Not reported
Legal status: Private
Owner/Operator Type: Owner
Owner/Op start date: 01/01/2007
Owner/Op end date: Not reported

Owner/operator name: CALIFORNIA REDWOOD ACQ CO
Owner/operator address: Not reported
Not reported
Owner/operator country: Not reported
Owner/operator telephone: Not reported
Owner/operator email: Not reported
Owner/operator fax: Not reported
Owner/operator extension: Not reported
Legal status: Private
Owner/Operator Type: Operator
Owner/Op start date: 01/01/2007
Owner/Op end date: Not reported

Handler Activities Summary:

U.S. importer of hazardous waste: No
Mixed waste (haz. and radioactive): No
Recycler of hazardous waste: No
Transporter of hazardous waste: No
Treater, storer or disposer of HW: No
Underground injection activity: No
On-site burner exemption: No
Furnace exemption: No
Used oil fuel burner: No
Used oil processor: No
User oil refiner: No
Used oil fuel marketer to burner: No
Used oil Specification marketer: No
Used oil transfer facility: No
Used oil transporter: No

. Waste code: D001
. Waste name: IGNITABLE WASTE

Map ID
 Direction
 Distance
 Elevation

MAP FINDINGS

Site

Database(s)

EDR ID Number
 EPA ID Number

CALIFORNIA REDWOOD ACQUISITION CO (Continued)

1007989121

Historical Generators:
 Date form received by agency: 03/03/2005
 Site name: SIMPSON CHIP EXPORT
 Classification: Small Quantity Generator

 . Waste code: D001
 . Waste name: IGNITABLE WASTE

 Violation Status: No violations found

F58 CALIFORNIA REDWOOD COMPANY CHIP EXPORT FACILITY
1339 FAY AVENUE
< 1/8 SAMOA, CA 95564

CIWQS S121626185
N/A

1 ft.

Site 17 of 17 in cluster F

Relative: CIWQS:
Lower Agency: California Redwood Company
Actual: Agency Address: 1165 Maple Creek Road, Korbel, CA 95550
10 ft. Place/Project Type: Dredge/Fill Site
 SIC/NAICS: Not reported
 Region: 1
 Program: CERFILLEXC
 Regulatory Measure Status: Historical
 Regulatory Measure Type: 401 Certification
 Order Number: Not reported
 WDID: 1B11012WNHU
 NPDES Number: Not reported
 Adoption Date: Not reported
 Effective Date: 05/10/2011
 Termination Date: 05/08/2016
 Expiration/Review Date: Not reported
 Design Flow: Not reported
 Major/Minor: Not reported
 Complexity: Not reported
 TTWQ: Not reported
 Enforcement Actions within 5 years: 0
 Violations within 5 years: 0
 Latitude: 40.79803
 Longitude: -124.19404

D59 PACIFIC PULMONARY SERVICES
South 1900 BENDIXSEN ST STE. 4
< 1/8 SAMOA, CA 95564

CUPA Listings S121611640
N/A

0.011 mi.

60 ft.

Site 2 of 2 in cluster D

Relative: CUPA HUMBOLDT:
Lower Local Site Id: FA0002359
Actual: Facility Address 2: Not reported
9 ft. Program Identifier: CUPA - Response Team Support
 Program Element Code Desc: 5056 5056 - HazMat Emergency Response Team Support
 Permit Status: 02 - Inactive
 Latitude: 40.79133
 Longitude: -124.1973
 CERS ID: 10021690
 Facility Status: 05 - CLOSED

MAP FINDINGS

Map ID
 Direction
 Distance
 Elevation

Site

Database(s)

EDR ID Number
 EPA ID Number

E60 **SOUTH BAY MARINA SAMOA DIV**
ENE **1483 FAYE AVE**
< 1/8 **SAMOA, CA 95564**
0.024 mi.
129 ft. **Site 3 of 5 in cluster E**

SWEEPS UST **S103340812**
N/A

Relative: **SWEEPS UST:**
Lower Status: Not reported
Actual: Comp Number: 15654
7 ft. Number: Not reported
 Board Of Equalization: Not reported
 Referral Date: Not reported
 Action Date: Not reported
 Created Date: Not reported
 Owner Tank Id: Not reported
 SWRCB Tank Id: 12-000-015654-000001
 Tank Status: Not reported
 Capacity: 550
 Active Date: Not reported
 Tank Use: M.V. FUEL
 STG: PRODUCT
 Content: LEADED
 Number Of Tanks: 1

E61 **SOUTH BAY MARINA SAMOA DIV**
ENE **1483 FAY AVE**
< 1/8 **SAMOA, CA 95564**
0.024 mi.
129 ft. **Site 4 of 5 in cluster E**

HIST UST **U001612077**
N/A

Relative: **HIST UST:**
Lower File Number: Not reported
Actual: URL: Not reported
7 ft. Region: STATE
 Facility ID: 00000015654
 Facility Type: Other
 Other Type: BOAT YARD
 Contact Name: JIM KIRKEMO
 Telephone: 7074427232
 Owner Name: SOUTH BAY MARINA INC.
 Owner Address: P.O. BOX 217
 Owner City,St,Zip: FIELDS LANDING, CA 95537
 Total Tanks: 0001

 Tank Num: 001
 Container Num: 1
 Year Installed: Not reported
 Tank Capacity: 00000550
 Tank Used for: PRODUCT
 Type of Fuel: REGULAR
 Container Construction Thickness: Not reported
 Leak Detection: None

Map ID
Direction
Distance
Elevation

MAP FINDINGS

Site

Database(s)

EDR ID Number
EPA ID Number

E62 **EUREKA BOAT YARD**
ENE **1483 FAYE AVE**
< 1/8 **SAMOA, CA 95564**
0.024 mi.
129 ft. **Site 5 of 5 in cluster E**

HIST UST **S113094679**
HAZNET **N/A**

Relative:
Lower
Actual:
7 ft.

HIST UST:
File Number: 00026149
URL: <http://geotracker.waterboards.ca.gov/ustpdfs/pdf/00026149.pdf>
Region: Not reported
Facility ID: Not reported
Facility Type: Not reported
Other Type: Not reported
Contact Name: Not reported
Telephone: Not reported
Owner Name: Not reported
Owner Address: Not reported
Owner City,St,Zip: Not reported
Total Tanks: Not reported

Tank Num: Not reported
Container Num: Not reported
Year Installed: Not reported
Tank Capacity: Not reported
Tank Used for: Not reported
Type of Fuel: Not reported
Container Construction Thickness: Not reported
Leak Detection: Not reported

[Click here for Geo Tracker PDF:](#)

HAZNET:
envid: S113094679
Year: 2000
GEPaid: CAL000178986
Contact: TINA CHRISTENSEN/KABLE
Telephone: 7074427232
Mailing Name: Not reported
Mailing Address: 1483 FAYE AVE
Mailing City,St,Zip: SAMOA, CA 955649501
Gen County: Not reported
TSD EPA ID: CAD980694103
TSD County: Not reported
Waste Category: Unspecified oil-containing waste
Disposal Method: Recycler
Tons: 0.91
Cat Decode: Not reported
Method Decode: Not reported
Facility County: Humboldt

envid: S113094679
Year: 1999
GEPaid: CAL000178986
Contact: PHILIP KABLE
Telephone: 7074427232
Mailing Name: Not reported
Mailing Address: 1483 FAYE AVE
Mailing City,St,Zip: SAMOA, CA 955649501
Gen County: Not reported

Map ID
 Direction
 Distance
 Elevation

MAP FINDINGS

Site

Database(s)

EDR ID Number
 EPA ID Number

EUREKA BOAT YARD (Continued)

S113094679

TSD EPA ID: CA0000084517
 TSD County: Not reported
 Waste Category: Oxygenated solvents (acetone, butanol, ethyl acetate, etc.)
 Disposal Method: Transfer Station
 Tons: .3360
 Cat Decode: Not reported
 Method Decode: Not reported
 Facility County: Humboldt

envid: S113094679
 Year: 1998
 GEPAID: CAL000178986
 Contact: PHILIP KABLE
 Telephone: 7074427232
 Mailing Name: Not reported
 Mailing Address: 1483 FAYE AVE
 Mailing City,St,Zip: SAMOA, CA 955649501
 Gen County: Not reported
 TSD EPA ID: CAL930256136
 TSD County: Not reported
 Waste Category: Unspecified aqueous solution
 Disposal Method: Recycler
 Tons: .8965
 Cat Decode: Not reported
 Method Decode: Not reported
 Facility County: Humboldt

B63
NNE
< 1/8
0.049 mi.
260 ft.

SAMOA PULP MILL
1 TCF DR
SAMOA, CA
Site 2 of 4 in cluster B

AST A100337576
N/A

Relative:
Higher

AST:
 Certified Unified Program Agencies: Humboldt
 Owner: Evergreen Pulp Inc
 Total Gallons: 46,619
 CERSID: Not reported
 Facility ID: Not reported
 Business Name: Not reported
 Phone: Not reported
 Fax: Not reported
 Mailing Address: Not reported
 Mailing Address City: Not reported
 Mailing Address State: Not reported
 Mailing Address Zip Code: Not reported
 Operator Name: Not reported
 Operator Phone: Not reported
 Owner Phone: Not reported
 Owner Mail Address: Not reported
 Owner State: Not reported
 Owner Zip Code: Not reported
 Owner Country: Not reported
 Property Owner Name: Not reported
 Property Owner Phone: Not reported
 Property Owner Mailing Address: Not reported
 Property Owner City: Not reported
 Property Owner Stat : Not reported

Actual:
23 ft.

Map ID
Direction
Distance
Elevation

MAP FINDINGS

Site

Database(s)

EDR ID Number
EPA ID Number

SAMOA PULP MILL (Continued)

A100337576

Property Owner Zip Code: Not reported
Property Owner Country: Not reported
EPAID: Not reported

B64
NNE
< 1/8
0.049 mi.
260 ft.

FORMER LP MILL 401-112-022
1 TCF WAY
SAMOA, CA 95564
Site 3 of 4 in cluster B

RCRA-LQG 1001115444
US BROWNFIELDS CAR000013797
ICIS
FINDS
ECHO

Relative:
Higher
Actual:
23 ft.

RCRA-LQG:
Date form received by agency: 02/26/2008
Facility name: EVERGREEN PULP, INCORPORATED
Facility address: 1 TCF DRIVE
SAMOA, CA 95564
EPA ID: CAR000013797
Mailing address: P.O. BOX 218
SAMOA, CA 95564
Contact: CAROL ROMERO
Contact address: Not reported
Not reported
Contact country: US
Contact telephone: 707-269-7553
Contact email: CAROLROMERO@EVERGREENPULP.COM
EPA Region: 09
Land type: Private
Classification: Large Quantity Generator
Description: Handler: generates 1,000 kg or more of hazardous waste during any calendar month; or generates more than 1 kg of acutely hazardous waste during any calendar month; or generates more than 100 kg of any residue or contaminated soil, waste or other debris resulting from the cleanup of a spill, into or on any land or water, of acutely hazardous waste during any calendar month; or generates 1 kg or less of acutely hazardous waste during any calendar month, and accumulates more than 1 kg of acutely hazardous waste at any time; or generates 100 kg or less of any residue or contaminated soil, waste or other debris resulting from the cleanup of a spill, into or on any land or water, of acutely hazardous waste during any calendar month, and accumulates more than 100 kg of that material at any time

Owner/Operator Summary:

Owner/operator name: EVERGREEN PULP, INCORPORATED
Owner/operator address: Not reported
Not reported
Owner/operator country: US
Owner/operator telephone: Not reported
Owner/operator email: Not reported
Owner/operator fax: Not reported
Owner/operator extension: Not reported
Legal status: Private
Owner/Operator Type: Operator
Owner/Op start date: 01/22/2005
Owner/Op end date: Not reported

Owner/operator name: EVERGREEN PULP, INCORPORATED
Owner/operator address: P.O. BOX 218
SAMOA, CA 95564

Map ID
Direction
Distance
Elevation

MAP FINDINGS

Site

Database(s)

EDR ID Number
EPA ID Number

FORMER LP MILL 401-112-022 (Continued)

1001115444

Owner/operator country: US
Owner/operator telephone: Not reported
Owner/operator email: Not reported
Owner/operator fax: Not reported
Owner/operator extension: Not reported
Legal status: Private
Owner/Operator Type: Owner
Owner/Op start date: 08/16/2005
Owner/Op end date: Not reported

Handler Activities Summary:

U.S. importer of hazardous waste: No
Mixed waste (haz. and radioactive): No
Recycler of hazardous waste: No
Transporter of hazardous waste: No
Treater, storer or disposer of HW: No
Underground injection activity: No
On-site burner exemption: No
Furnace exemption: No
Used oil fuel burner: No
Used oil processor: No
User oil refiner: No
Used oil fuel marketer to burner: No
Used oil Specification marketer: No
Used oil transfer facility: No
Used oil transporter: No

. Waste code: D002
. Waste name: CORROSIVE WASTE

. Waste code: D007
. Waste name: CHROMIUM

. Waste code: D009
. Waste name: MERCURY

. Waste code: D011
. Waste name: SILVER

. Waste code: D039
. Waste name: TETRACHLOROETHYLENE

Historical Generators:

Date form received by agency: 02/28/2006
Site name: EVERGREEN PULP, INCORPORATED
Classification: Large Quantity Generator

. Waste code: 135
. Waste name: Unspecified aqueous solution

. Waste code: 141
. Waste name: Off-specification, aged, or surplus inorganics

. Waste code: 151
. Waste name: Asbestos-containing waste

Map ID
Direction
Distance
Elevation

MAP FINDINGS

Site

Database(s)

EDR ID Number
EPA ID Number

FORMER LP MILL 401-112-022 (Continued)

1001115444

- . Waste code: 181
- . Waste name: Other inorganic solid waste

- . Waste code: 213
- . Waste name: Hydrocarbon solvents (benzene, hexane, Stoddard, etc.)

- . Waste code: 221
- . Waste name: Waste oil and mixed oil

- . Waste code: 331
- . Waste name: Off-specification, aged, or surplus organics

- . Waste code: 352
- . Waste name: Other organic solids

- . Waste code: 512
- . Waste name: Other empty containers 30 gallons or more

- . Waste code: 551
- . Waste name: Laboratory waste chemicals

- . Waste code: D001
- . Waste name: IGNITABLE WASTE

- . Waste code: D002
- . Waste name: CORROSIVE WASTE

- . Waste code: D005
- . Waste name: BARIUM

- . Waste code: D007
- . Waste name: CHROMIUM

- . Waste code: D008
- . Waste name: LEAD

- . Waste code: D009
- . Waste name: MERCURY

- . Waste code: D039
- . Waste name: TETRACHLOROETHYLENE

- . Waste code: U080
- . Waste name: METHANE, DICHLORO- (OR) METHYLENE CHLORIDE

Date form received by agency: 11/07/2005
Site name: EVERGREEN PULP INC
Classification: Large Quantity Generator

- . Waste code: D001
- . Waste name: IGNITABLE WASTE

- . Waste code: D002
- . Waste name: CORROSIVE WASTE

- . Waste code: D007
- . Waste name: CHROMIUM

Map ID
Direction
Distance
Elevation

MAP FINDINGS

Site

Database(s)

EDR ID Number
EPA ID Number

FORMER LP MILL 401-112-022 (Continued)

1001115444

- . Waste code: D008
- . Waste name: LEAD

- . Waste code: D009
- . Waste name: MERCURY

- . Waste code: D039
- . Waste name: TETRACHLOROETHYLENE

Date form received by agency: 03/01/2002
Site name: SAMOA PULP MILL
Classification: Large Quantity Generator

Date form received by agency: 07/15/1996
Site name: LOUISIANA PACIFIC PULP MILL
Classification: Small Quantity Generator

Facility Has Received Notices of Violations:

Regulation violated: Not reported
Area of violation: Generators - General
Date violation determined: 06/07/2006
Date achieved compliance: Not reported
Violation lead agency: State
Enforcement action: WRITTEN INFORMAL
Enforcement action date: 06/07/2006
Enf. disposition status: Not reported
Enf. disp. status date: Not reported
Enforcement lead agency: State
Proposed penalty amount: Not reported
Final penalty amount: Not reported
Paid penalty amount: Not reported

Evaluation Action Summary:

Evaluation date: 06/20/2008
Evaluation: COMPLIANCE EVALUATION INSPECTION ON-SITE
Area of violation: Not reported
Date achieved compliance: Not reported
Evaluation lead agency: State

Evaluation date: 06/07/2006
Evaluation: COMPLIANCE EVALUATION INSPECTION ON-SITE
Area of violation: Generators - General
Date achieved compliance: Not reported
Evaluation lead agency: Local

US BROWNFIELDS:

Property Name: FORMER LP MILL 401-112-022
Recipient Name: Humboldt County
Grant Type: Assessment
Property Number: 401-112-022
Parcel size: 17.8
Latitude: 40.808343271201
Longitude: -124.19622520096
HCM Label: Interpolation-Other
Map Scale: Not reported
Point of Reference: Center of a Facility or Station
Highlights: Not reported

Map ID
Direction
Distance
Elevation

MAP FINDINGS

Site

Database(s)

EDR ID Number
EPA ID Number

FORMER LP MILL 401-112-022 (Continued)

1001115444

Datum:	North American Datum of 1983
Acres Property ID:	162441
IC Data Access:	Not reported
Start Date:	Not reported
Redev Completion Date:	Not reported
Completed Date:	Not reported
Acres Cleaned Up:	Not reported
Cleanup Funding:	Not reported
Cleanup Funding Source:	Not reported
Assessment Funding:	3117
Assessment Funding Source:	US EPA - Brownfields Assessment Cooperative Agreement
Redevelopment Funding:	Not reported
Redev. Funding Source:	Not reported
Redev. Funding Entity Name:	Not reported
Redevelopment Start Date:	Not reported
Assessment Funding Entity:	EPA
Cleanup Funding Entity:	Not reported
Grant Type:	Hazardous
Accomplishment Type:	Phase I Environmental Assessment
Accomplishment Count:	1
Cooperative Agreement Number:	96931601
Start Date:	03/12/2013 00:00:00
Ownership Entity:	Private
Completion Date:	04/29/2013 00:00:00
Current Owner:	Evergreen Pulp Inc.
Did Owner Change:	Not reported
Cleanup Required:	U
Video Available:	N
Photo Available:	Y
Institutional Controls Required:	U
IC Category Proprietary Controls:	Not reported
IC Cat. Info. Devices:	Not reported
IC Cat. Gov. Controls:	Not reported
IC Cat. Enforcement Permit Tools:	Not reported
IC in place date:	Not reported
IC in place:	N
State/tribal program date:	Not reported
State/tribal program ID:	Not reported
State/tribal NFA date:	Not reported
Air contaminated:	Not reported
Air cleaned:	Not reported
Asbestos found:	Not reported
Asbestos cleaned:	Not reported
Controlled substance found:	Not reported
Controlled substance cleaned:	Not reported
Drinking water affected:	Not reported
Drinking water cleaned:	Not reported
Groundwater affected:	Not reported
Groundwater cleaned:	Not reported
Lead contaminant found:	Not reported
Lead cleaned up:	Not reported
No media affected:	Not reported
Unknown media affected:	Not reported
Other cleaned up:	Not reported
Other metals found:	Not reported
Other metals cleaned:	Not reported
Other contaminants found:	Not reported

Map ID
Direction
Distance
Elevation

MAP FINDINGS

Site

Database(s)

EDR ID Number
EPA ID Number

FORMER LP MILL 401-112-022 (Continued)

1001115444

Other contams found description:	Not reported
PAHs found:	Not reported
PAHs cleaned up:	Not reported
PCBs found:	Not reported
PCBs cleaned up:	Not reported
Petro products found:	Not reported
Petro products cleaned:	Not reported
Sediments found:	Not reported
Sediments cleaned:	Not reported
Soil affected:	Not reported
Soil cleaned up:	Not reported
Surface water cleaned:	Not reported
VOCs found:	Not reported
VOCs cleaned:	Not reported
Cleanup other description:	Not reported
Num. of cleanup and re-dev. jobs:	Not reported
Past use greenspace acreage:	Not reported
Past use residential acreage:	Not reported
Surface Water:	Not reported
Past use commercial acreage:	Not reported
Past use industrial acreage:	17
Future use greenspace acreage:	Not reported
Future use residential acreage:	Not reported
Future use commercial acreage:	Not reported
Future use industrial acreage:	Not reported
Greenspace acreage and type:	Not reported
Superfund Fed. landowner flag:	Not reported
Arsenic cleaned up:	Not reported
Cadmium cleaned up:	Not reported
Chromium cleaned up:	Not reported
Copper cleaned up:	Not reported
Iron cleaned up:	Not reported
mercury cleaned up:	Not reported
Nickel Cleaned Up:	Not reported
No clean up:	Not reported
Pesticides cleaned up:	Not reported
Selenium cleaned up:	Not reported
SVOCs cleaned up:	Not reported
Unknown clean up:	Not reported
Arsenic contaminant found:	Not reported
Cadmium contaminant found:	Not reported
Chromium contaminant found:	Not reported
Copper contaminant found:	Not reported
Iron contaminant found:	Not reported
Mercury contaminant found:	Not reported
Nickel contaminant found:	Not reported
No contaminant found:	Not reported
Pesticides contaminant found:	Not reported
Selenium contaminant found:	Not reported
SVOCs contaminant found:	Not reported
Unknown contaminant found:	Not reported
Future Use: Multistory	Not reported
Media affected Bluiding Material:	Not reported
Media affected indoor air:	Not reported
Building material media cleaned up:	Not reported
Indoor air media cleaned up:	Not reported
Unknown media cleaned up:	Not reported

Map ID
Direction
Distance
Elevation

MAP FINDINGS

Site

Database(s)

EDR ID Number
EPA ID Number

FORMER LP MILL 401-112-022 (Continued)

1001115444

Past Use:	Multistory	Not reported
Property Description:		The Parcel is associated with operation at the closed Louisiana Pacific Pulp Mill. The Parcel was Owned by Louisiana Pacific Corp, it was sold to Evergreen Pulp in 2009
Below Poverty Number:		Not reported
Below Poverty Percent:		%
Meidan Income:		Not reported
Meidan Income Number:		Not reported
Meidan Income Percent:		%
Vacant Housing Number:		Not reported
Vacant Housing Percent:		%
Unemployed Number:		Not reported
Unemployed Percent:		%
Property Name:		FORMER LP MILL 401-031-068
Recipient Name:		Humboldt County
Grant Type:		Assessment
Property Number:		401-031-068
Parcel size:		20.4
Latitude:		40.809808225985
Longitude:		-124.19481983907
HCM Label:		Thematic Mapper
Map Scale:		Not reported
Point of Reference:		Other Point
Highlights:		Not reported
Datum:		North American Datum of 1927
Acres Property ID:		162402
IC Data Access:		Not reported
Start Date:		Not reported
Redev Completion Date:		Not reported
Completed Date:		Not reported
Acres Cleaned Up:		Not reported
Cleanup Funding:		Not reported
Cleanup Funding Source:		Not reported
Assessment Funding:		3117
Assessment Funding Source:		US EPA - Brownfields Assessment Cooperative Agreement
Redevelopment Funding:		Not reported
Redev. Funding Source:		Not reported
Redev. Funding Entity Name:		Not reported
Redevelopment Start Date:		Not reported
Assessment Funding Entity:		EPA
Cleanup Funding Entity:		Not reported
Grant Type:		Hazardous
Accomplishment Type:		Phase I Environmental Assessment
Accomplishment Count:		1
Cooperative Agreement Number:		96931601
Start Date:		03/12/2013 00:00:00
Ownership Entity:		Government
Completion Date:		04/29/2013 00:00:00
Current Owner:		Not reported
Did Owner Change:		Y
Cleanup Required:		U
Video Available:		N
Photo Available:		Y
Institutional Controls Required:		U
IC Category Proprietary Controls:		Not reported
IC Cat. Info. Devices:		Not reported

Map ID
Direction
Distance
Elevation

MAP FINDINGS

Site

Database(s)

EDR ID Number
EPA ID Number

FORMER LP MILL 401-112-022 (Continued)

1001115444

IC Cat. Gov. Controls:	Not reported
IC Cat. Enforcement Permit Tools:	Not reported
IC in place date:	Not reported
IC in place:	Not reported
State/tribal program date:	Not reported
State/tribal program ID:	Not reported
State/tribal NFA date:	Not reported
Air contaminated:	Not reported
Air cleaned:	Not reported
Asbestos found:	Not reported
Asbestos cleaned:	Not reported
Controlled substance found:	Not reported
Controlled substance cleaned:	Not reported
Drinking water affected:	Not reported
Drinking water cleaned:	Not reported
Groundwater affected:	Not reported
Groundwater cleaned:	Not reported
Lead contaminant found:	Not reported
Lead cleaned up:	Not reported
No media affected:	Not reported
Unknown media affected:	Not reported
Other cleaned up:	Not reported
Other metals found:	Not reported
Other metals cleaned:	Not reported
Other contaminants found:	Not reported
Other contams found description:	Not reported
PAHs found:	Not reported
PAHs cleaned up:	Not reported
PCBs found:	Not reported
PCBs cleaned up:	Not reported
Petro products found:	Not reported
Petro products cleaned:	Not reported
Sediments found:	Not reported
Sediments cleaned:	Not reported
Soil affected:	Y
Soil cleaned up:	Not reported
Surface water cleaned:	Not reported
VOCs found:	Not reported
VOCs cleaned:	Not reported
Cleanup other description:	Not reported
Num. of cleanup and re-dev. jobs:	Not reported
Past use greenspace acreage:	Not reported
Past use residential acreage:	Not reported
Surface Water:	Not reported
Past use commercial acreage:	Not reported
Past use industrial acreage:	20
Future use greenspace acreage:	Not reported
Future use residential acreage:	Not reported
Future use commercial acreage:	Not reported
Future use industrial acreage:	20
Greenspace acreage and type:	Not reported
Superfund Fed. landowner flag:	N
Arsenic cleaned up:	Not reported
Cadmium cleaned up:	Not reported
Chromium cleaned up:	Not reported
Copper cleaned up:	Not reported
Iron cleaned up:	Not reported

Map ID
 Direction
 Distance
 Elevation

MAP FINDINGS

Site

Database(s)

EDR ID Number
 EPA ID Number

FORMER LP MILL 401-112-022 (Continued)

1001115444

mercury cleaned up:	Not reported
Nickel Cleaned Up:	Not reported
No clean up:	Not reported
Pesticides cleaned up:	Not reported
Selenium cleaned up:	Not reported
SVOCs cleaned up:	Not reported
Unknown clean up:	Not reported
Arsenic contaminant found:	Not reported
Cadmium contaminant found:	Not reported
Chromium contaminant found:	Not reported
Copper contaminant found:	Not reported
Iron contaminant found:	Not reported
Mercury contaminant found:	Not reported
Nickel contaminant found:	Not reported
No contaminant found:	Not reported
Pesticides contaminant found:	Not reported
Selenium contaminant found:	Not reported
SVOCs contaminant found:	Not reported
Unknown contaminant found:	Not reported
Future Use: Multistory	Not reported
Media affected Bluiding Material:	Not reported
Media affected indoor air:	Not reported
Building material media cleaned up:	Not reported
Indoor air media cleaned up:	Not reported
Unknown media cleaned up:	Not reported
Past Use: Multistory	Not reported
Property Description:	This property is associated with the former Louisiana Pacific Pulp mill which is located to the south. This property features a abandoned railway and a building pad. Louisina Pacific sold the property to Evergreen Pulp in 2009.
Below Poverty Number:	Not reported
Below Poverty Percent:	%
Meidan Income:	Not reported
Meidan Income Number:	Not reported
Meidan Income Percent:	%
Vacant Housing Number:	Not reported
Vacant Housing Percent:	%
Unemployed Number:	Not reported
Unemployed Percent:	%
Property Name:	FRESHWATER TISSUE PULP MILL
Recipient Name:	Humboldt County
Grant Type:	Assessment
Property Number:	401112021
Parcel size:	71.8
Latitude:	40.7865168
Longitude:	-124.20521539999999
HCM Label:	Address Matching-House Number
Map Scale:	Not reported
Point of Reference:	Entrance Point of a Facility or Station
Highlights:	Not reported
Datum:	North American Datum of 1983
Acres Property ID:	159101
IC Data Access:	Not reported
Start Date:	Not reported
Redev Completion Date:	Not reported
Completed Date:	Not reported

Map ID
Direction
Distance
Elevation

MAP FINDINGS

Site

Database(s)

EDR ID Number
EPA ID Number

FORMER LP MILL 401-112-022 (Continued)

1001115444

Acres Cleaned Up:	Not reported
Cleanup Funding:	Not reported
Cleanup Funding Source:	Not reported
Assessment Funding:	16500
Assessment Funding Source:	US EPA - Brownfields Assessment Cooperative Agreement
Redevelopment Funding:	Not reported
Redev. Funding Source:	Not reported
Redev. Funding Entity Name:	Not reported
Redevelopment Start Date:	Not reported
Assessment Funding Entity:	EPA
Cleanup Funding Entity:	Not reported
Grant Type:	Hazardous
Accomplishment Type:	Phase I Environmental Assessment
Accomplishment Count:	1
Cooperative Agreement Number:	96931601
Start Date:	01/09/2013 00:00:00
Ownership Entity:	Private
Completion Date:	02/06/2013 00:00:00
Current Owner:	Freshwater Tissue
Did Owner Change:	Not reported
Cleanup Required:	Y
Video Available:	N
Photo Available:	Y
Institutional Controls Required:	U
IC Category Proprietary Controls:	Not reported
IC Cat. Info. Devices:	Not reported
IC Cat. Gov. Controls:	Not reported
IC Cat. Enforcement Permit Tools:	Not reported
IC in place date:	Not reported
IC in place:	Not reported
State/tribal program date:	Not reported
State/tribal program ID:	Not reported
State/tribal NFA date:	Not reported
Air contaminated:	Not reported
Air cleaned:	Not reported
Asbestos found:	Not reported
Asbestos cleaned:	Not reported
Controlled substance found:	Not reported
Controlled substance cleaned:	Not reported
Drinking water affected:	Not reported
Drinking water cleaned:	Not reported
Groundwater affected:	Y
Groundwater cleaned:	Not reported
Lead contaminant found:	Not reported
Lead cleaned up:	Not reported
No media affected:	Not reported
Unknown media affected:	Not reported
Other cleaned up:	Not reported
Other metals found:	Not reported
Other metals cleaned:	Not reported
Other contaminants found:	Not reported
Other contams found description:	Not reported
PAHs found:	Not reported
PAHs cleaned up:	Not reported
PCBs found:	Not reported
PCBs cleaned up:	Not reported
Petro products found:	Not reported

Map ID
Direction
Distance
Elevation

MAP FINDINGS

Site

Database(s)

EDR ID Number
EPA ID Number

FORMER LP MILL 401-112-022 (Continued)

1001115444

Petro products cleaned:	Not reported
Sediments found:	Not reported
Sediments cleaned:	Not reported
Soil affected:	Y
Soil cleaned up:	Not reported
Surface water cleaned:	Not reported
VOCs found:	Not reported
VOCs cleaned:	Not reported
Cleanup other description:	Not reported
Num. of cleanup and re-dev. jobs:	Not reported
Past use greenspace acreage:	Not reported
Past use residential acreage:	Not reported
Surface Water:	Not reported
Past use commercial acreage:	Not reported
Past use industrial acreage:	Not reported
Future use greenspace acreage:	Not reported
Future use residential acreage:	Not reported
Future use commercial acreage:	Not reported
Future use industrial acreage:	Not reported
Greenspace acreage and type:	Not reported
Superfund Fed. landowner flag:	Not reported
Arsenic cleaned up:	Not reported
Cadmium cleaned up:	Not reported
Chromium cleaned up:	Not reported
Copper cleaned up:	Not reported
Iron cleaned up:	Not reported
mercury cleaned up:	Not reported
Nickel Cleaned Up:	Not reported
No clean up:	Not reported
Pesticides cleaned up:	Not reported
Selenium cleaned up:	Not reported
SVOCs cleaned up:	Not reported
Unknown clean up:	Not reported
Arsenic contaminant found:	Not reported
Cadmium contaminant found:	Not reported
Chromium contaminant found:	Not reported
Copper contaminant found:	Not reported
Iron contaminant found:	Not reported
Mercury contaminant found:	Not reported
Nickel contaminant found:	Not reported
No contaminant found:	Not reported
Pesticides contaminant found:	Not reported
Selenium contaminant found:	Not reported
SVOCs contaminant found:	Not reported
Unknown contaminant found:	Not reported
Future Use: Multistory	Not reported
Media affected Bluiding Material:	Not reported
Media affected indoor air:	Not reported
Building material media cleaned up:	Not reported
Indoor air media cleaned up:	Not reported
Unknown media cleaned up:	Not reported
Past Use: Multistory	Not reported
Property Description:	Historical land use research and anecdotal sources indicated that the property was vacant until its initial development by Georgia Pacific Lumber Company (GP) as a 500-ton/day Kraft pulp mill between 1963 and 1965; the mill began operations as a pulp mill in 1965. GP operated the plant until 1972 when it was required to divest the property to

Map ID
Direction
Distance
Elevation

MAP FINDINGS

Site

Database(s)

EDR ID Number
EPA ID Number

FORMER LP MILL 401-112-022 (Continued)

1001115444

Louisiana Pacific (LP). In 1994 LP converted the site to a totally chlorine free pulp manufacturing system. LP sold the mill to Samoa Pacific Cellulose (SPC) in the late 1990 s. SPC sold the mill to Stockton Pacific Enterprises in the 2000, and it was then sold to Lapointe Partners Inc. in 2001. Evergreen Pulp purchased the property in 2005, and closed the mill in 2008. FTC purchased the property in 2009, and despite efforts to reopen the mill, began to sell assets and demolish mill structures in 2012. The mill has been inactive since 2008, and portions of the site are currently being demolished.

Below Poverty Number: Not reported
Below Poverty Percent: %
Median Income: Not reported
Median Income Number: Not reported
Median Income Percent: %
Vacant Housing Number: Not reported
Vacant Housing Percent: %
Unemployed Number: Not reported
Unemployed Percent: %

Property Name: FRESHWATER TISSUE PULP MILL
Recipient Name: Humboldt County
Grant Type: Assessment
Property Number: 401112021
Parcel size: 71.8
Latitude: 40.7865168
Longitude: -124.20521539999999
HCM Label: Address Matching-House Number
Map Scale: Not reported
Point of Reference: Entrance Point of a Facility or Station
Highlights: Not reported
Datum: North American Datum of 1983
Acres Property ID: 159101
IC Data Access: Not reported
Start Date: Not reported
Redev Completion Date: Not reported
Completed Date: Not reported
Acres Cleaned Up: Not reported
Cleanup Funding: Not reported
Cleanup Funding Source: Not reported
Assessment Funding: 2000
Assessment Funding Source: Local Funding
Redevelopment Funding: Not reported
Redev. Funding Source: Not reported
Redev. Funding Entity Name: Not reported
Redevelopment Start Date: Not reported
Assessment Funding Entity: HBHRCD
Cleanup Funding Entity: Not reported
Grant Type: Hazardous
Accomplishment Type: Cleanup Planning
Accomplishment Count: 0
Cooperative Agreement Number: 96931601
Start Date: 12/01/2013 00:00:00
Ownership Entity: Private
Completion Date: 01/13/2014 00:00:00
Current Owner: Freshwater Tissue
Did Owner Change: Not reported
Cleanup Required: Y

Map ID
Direction
Distance
Elevation

MAP FINDINGS

Site

Database(s)

EDR ID Number
EPA ID Number

FORMER LP MILL 401-112-022 (Continued)

1001115444

Video Available:	N
Photo Available:	Y
Institutional Controls Required:	U
IC Category Proprietary Controls:	Not reported
IC Cat. Info. Devices:	Not reported
IC Cat. Gov. Controls:	Not reported
IC Cat. Enforcement Permit Tools:	Not reported
IC in place date:	Not reported
IC in place:	Not reported
State/tribal program date:	Not reported
State/tribal program ID:	Not reported
State/tribal NFA date:	Not reported
Air contaminated:	Not reported
Air cleaned:	Not reported
Asbestos found:	Not reported
Asbestos cleaned:	Not reported
Controlled substance found:	Not reported
Controlled substance cleaned:	Not reported
Drinking water affected:	Not reported
Drinking water cleaned:	Not reported
Groundwater affected:	Y
Groundwater cleaned:	Not reported
Lead contaminant found:	Not reported
Lead cleaned up:	Not reported
No media affected:	Not reported
Unknown media affected:	Not reported
Other cleaned up:	Not reported
Other metals found:	Not reported
Other metals cleaned:	Not reported
Other contaminants found:	Not reported
Other contams found description:	Not reported
PAHs found:	Not reported
PAHs cleaned up:	Not reported
PCBs found:	Not reported
PCBs cleaned up:	Not reported
Petro products found:	Not reported
Petro products cleaned:	Not reported
Sediments found:	Not reported
Sediments cleaned:	Not reported
Soil affected:	Y
Soil cleaned up:	Not reported
Surface water cleaned:	Not reported
VOCs found:	Not reported
VOCs cleaned:	Not reported
Cleanup other description:	Not reported
Num. of cleanup and re-dev. jobs:	Not reported
Past use greenspace acreage:	Not reported
Past use residential acreage:	Not reported
Surface Water:	Not reported
Past use commercial acreage:	Not reported
Past use industrial acreage:	Not reported
Future use greenspace acreage:	Not reported
Future use residential acreage:	Not reported
Future use commercial acreage:	Not reported
Future use industrial acreage:	Not reported
Greenspace acreage and type:	Not reported
Superfund Fed. landowner flag:	Not reported

Map ID
Direction
Distance
Elevation

MAP FINDINGS

Site

Database(s)

EDR ID Number
EPA ID Number

FORMER LP MILL 401-112-022 (Continued)

1001115444

Arsenic cleaned up:	Not reported
Cadmium cleaned up:	Not reported
Chromium cleaned up:	Not reported
Copper cleaned up:	Not reported
Iron cleaned up:	Not reported
mercury cleaned up:	Not reported
Nickel Cleaned Up:	Not reported
No clean up:	Not reported
Pesticides cleaned up:	Not reported
Selenium cleaned up:	Not reported
SVOCs cleaned up:	Not reported
Unknown clean up:	Not reported
Arsenic contaminant found:	Not reported
Cadmium contaminant found:	Not reported
Chromium contaminant found:	Not reported
Copper contaminant found:	Not reported
Iron contaminant found:	Not reported
Mercury contaminant found:	Not reported
Nickel contaminant found:	Not reported
No contaminant found:	Not reported
Pesticides contaminant found:	Not reported
Selenium contaminant found:	Not reported
SVOCs contaminant found:	Not reported
Unknown contaminant found:	Not reported
Future Use: Multistory	Not reported
Media affected Bluiding Material:	Not reported
Media affected indoor air:	Not reported
Building material media cleaned up:	Not reported
Indoor air media cleaned up:	Not reported
Unknown media cleaned up:	Not reported
Past Use: Multistory	Not reported
Property Description:	Historical land use research and anecdotal sources indicated that the property was vacant until its initial development by Georgia Pacific Lumber Company (GP) as a 500-ton/day Kraft pulp mill between 1963 and 1965; the mill began operations as a pulp mill in 1965. GP operated the plant until 1972 when it was required to divest the property to Louisiana Pacific (LP). In 1994 LP converted the site to a totally chlorine free pulp manufacturing system. LP sold the mill to Samoa Pacific Cellulose (SPC) in the late 1990 s. SPC sold the mill to Stockton Pacific Enterprises in the 2000, and it was then sold to Lapointe Partners Inc. in 2001. Evergreen Pulp purchased the property in 2005, and closed the mill in 2008. FTC purchased the property in 2009, and despite efforts to reopen the mill, began to sell assets and demolish mill structures in 2012. The millhas been inactive since 2008, and portions of the site are currently being demolished.
Below Poverty Number:	Not reported
Below Poverty Percent:	%
Meidan Income:	Not reported
Meidan Income Number:	Not reported
Meidan Income Percent:	%
Vacant Housing Number:	Not reported
Vacant Housing Percent:	%
Unemployed Number:	Not reported
Unemployed Percent:	%
Property Name:	FRESHWATER TISSUE PULP MILL
Recipient Name:	Humboldt County

Map ID
Direction
Distance
Elevation

MAP FINDINGS

Site

Database(s)

EDR ID Number
EPA ID Number

FORMER LP MILL 401-112-022 (Continued)

1001115444

Grant Type:	Assessment
Property Number:	401112021
Parcel size:	71.8
Latitude:	40.7865168
Longitude:	-124.20521539999999
HCM Label:	Address Matching-House Number
Map Scale:	Not reported
Point of Reference:	Entrance Point of a Facility or Station
Highlights:	Not reported
Datum:	North American Datum of 1983
Acres Property ID:	159101
IC Data Access:	Not reported
Start Date:	Not reported
Redev Completion Date:	Not reported
Completed Date:	Not reported
Acres Cleaned Up:	Not reported
Cleanup Funding:	Not reported
Cleanup Funding Source:	Not reported
Assessment Funding:	6000
Assessment Funding Source:	US EPA - Brownfields Assessment Cooperative Agreement
Redevelopment Funding:	Not reported
Redev. Funding Source:	Not reported
Redev. Funding Entity Name:	Not reported
Redevelopment Start Date:	Not reported
Assessment Funding Entity:	EPA
Cleanup Funding Entity:	Not reported
Grant Type:	Hazardous
Accomplishment Type:	Cleanup Planning
Accomplishment Count:	0
Cooperative Agreement Number:	96931601
Start Date:	12/01/2013 00:00:00
Ownership Entity:	Private
Completion Date:	01/13/2014 00:00:00
Current Owner:	Freshwater Tissue
Did Owner Change:	Not reported
Cleanup Required:	Y
Video Available:	N
Photo Available:	Y
Institutional Controls Required:	U
IC Category Proprietary Controls:	Not reported
IC Cat. Info. Devices:	Not reported
IC Cat. Gov. Controls:	Not reported
IC Cat. Enforcement Permit Tools:	Not reported
IC in place date:	Not reported
IC in place:	Not reported
State/tribal program date:	Not reported
State/tribal program ID:	Not reported
State/tribal NFA date:	Not reported
Air contaminated:	Not reported
Air cleaned:	Not reported
Asbestos found:	Not reported
Asbestos cleaned:	Not reported
Controlled substance found:	Not reported
Controlled substance cleaned:	Not reported
Drinking water affected:	Not reported
Drinking water cleaned:	Not reported
Groundwater affected:	Y

Map ID
Direction
Distance
Elevation

MAP FINDINGS

Site

Database(s)

EDR ID Number
EPA ID Number

FORMER LP MILL 401-112-022 (Continued)

1001115444

Groundwater cleaned:	Not reported
Lead contaminant found:	Not reported
Lead cleaned up:	Not reported
No media affected:	Not reported
Unknown media affected:	Not reported
Other cleaned up:	Not reported
Other metals found:	Not reported
Other metals cleaned:	Not reported
Other contaminants found:	Not reported
Other contams found description:	Not reported
PAHs found:	Not reported
PAHs cleaned up:	Not reported
PCBs found:	Not reported
PCBs cleaned up:	Not reported
Petro products found:	Not reported
Petro products cleaned:	Not reported
Sediments found:	Not reported
Sediments cleaned:	Not reported
Soil affected:	Y
Soil cleaned up:	Not reported
Surface water cleaned:	Not reported
VOCs found:	Not reported
VOCs cleaned:	Not reported
Cleanup other description:	Not reported
Num. of cleanup and re-dev. jobs:	Not reported
Past use greenspace acreage:	Not reported
Past use residential acreage:	Not reported
Surface Water:	Not reported
Past use commercial acreage:	Not reported
Past use industrial acreage:	Not reported
Future use greenspace acreage:	Not reported
Future use residential acreage:	Not reported
Future use commercial acreage:	Not reported
Future use industrial acreage:	Not reported
Greenspace acreage and type:	Not reported
Superfund Fed. landowner flag:	Not reported
Arsenic cleaned up:	Not reported
Cadmium cleaned up:	Not reported
Chromium cleaned up:	Not reported
Copper cleaned up:	Not reported
Iron cleaned up:	Not reported
mercury cleaned up:	Not reported
Nickel Cleaned Up:	Not reported
No clean up:	Not reported
Pesticides cleaned up:	Not reported
Selenium cleaned up:	Not reported
SVOCs cleaned up:	Not reported
Unknown clean up:	Not reported
Arsenic contaminant found:	Not reported
Cadmium contaminant found:	Not reported
Chromium contaminant found:	Not reported
Copper contaminant found:	Not reported
Iron contaminant found:	Not reported
Mercury contaminant found:	Not reported
Nickel contaminant found:	Not reported
No contaminant found:	Not reported
Pesticides contaminant found:	Not reported

Map ID
 Direction
 Distance
 Elevation

MAP FINDINGS

Site

Database(s)

EDR ID Number
 EPA ID Number

FORMER LP MILL 401-112-022 (Continued)

1001115444

Selenium contaminant found:	Not reported
SVOCs contaminant found:	Not reported
Unknown contaminant found:	Not reported
Future Use: Multistory	Not reported
Media affected Bluiding Material:	Not reported
Media affected indoor air:	Not reported
Building material media cleaned up:	Not reported
Indoor air media cleaned up:	Not reported
Unknown media cleaned up:	Not reported
Past Use: Multistory	Not reported
Property Description:	Historical land use research and anecdotal sources indicated that the property was vacant until its initial development by Georgia Pacific Lumber Company (GP) as a 500-ton/day Kraft pulp mill between 1963 and 1965; the mill began operations as a pulp mill in 1965. GP operated the plant until 1972 when it was required to divest the property to Louisiana Pacific (LP). In 1994 LP converted the site to a totally chlorine free pulp manufacturing system. LP sold the mill to Samoa Pacific Cellulose (SPC) in the late 1990 s. SPC sold the mill to Stockton Pacific Enterprises in the 2000, and it was then sold to Lapointe Partners Inc. in 2001. Evergreen Pulp purchased the property in 2005, and closed the mill in 2008. FTC purchased the property in 2009, and despite efforts to reopen the mill, began to sell assets and demolish mill structures in 2012. The millhas been inactive since 2008, and portions of the site are currently being demolished.
Below Poverty Number:	Not reported
Below Poverty Percent:	%
Meidan Income:	Not reported
Meidan Income Number:	Not reported
Meidan Income Percent:	%
Vacant Housing Number:	Not reported
Vacant Housing Percent:	%
Unemployed Number:	Not reported
Unemployed Percent:	%
Property Name:	FORMER LP MILL - 401-112-017
Recipient Name:	Humboldt County
Grant Type:	Assessment
Property Number:	401-112-017
Parcel size:	36.3
Latitude:	40.806639836028
Longitude:	-124.1929403571
HCM Label:	Address Matching-House Number
Map Scale:	Not reported
Point of Reference:	Entrance Point of a Facility or Station
Highlights:	Not reported
Datum:	North American Datum of 1983
Acres Property ID:	162401
IC Data Access:	Not reported
Start Date:	Not reported
Redev Completion Date:	Not reported
Completed Date:	Not reported
Acres Cleaned Up:	Not reported
Cleanup Funding:	Not reported
Cleanup Funding Source:	Not reported
Assessment Funding:	3117
Assessment Funding Source:	US EPA - Brownfields Assessment Cooperative Agreement
Redevelopment Funding:	Not reported

Map ID
Direction
Distance
Elevation

MAP FINDINGS

Site

Database(s)

EDR ID Number
EPA ID Number

FORMER LP MILL 401-112-022 (Continued)

1001115444

Redev. Funding Source:	Not reported
Redev. Funding Entity Name:	Not reported
Redevelopment Start Date:	Not reported
Assessment Funding Entity:	EPA
Cleanup Funding Entity:	Not reported
Grant Type:	Hazardous
Accomplishment Type:	Phase I Environmental Assessment
Accomplishment Count:	1
Cooperative Agreement Number:	96931601
Start Date:	03/12/2013 00:00:00
Ownership Entity:	Private
Completion Date:	04/29/2013 00:00:00
Current Owner:	Samoa Aquisition Corp.
Did Owner Change:	Not reported
Cleanup Required:	U
Video Available:	N
Photo Available:	Y
Institutional Controls Required:	U
IC Category Proprietary Controls:	Not reported
IC Cat. Info. Devices:	Not reported
IC Cat. Gov. Controls:	Not reported
IC Cat. Enforcement Permit Tools:	Not reported
IC in place date:	Not reported
IC in place:	Not reported
State/tribal program date:	Not reported
State/tribal program ID:	Not reported
State/tribal NFA date:	Not reported
Air contaminated:	Not reported
Air cleaned:	Not reported
Asbestos found:	Not reported
Asbestos cleaned:	Not reported
Controlled substance found:	Not reported
Controlled substance cleaned:	Not reported
Drinking water affected:	Not reported
Drinking water cleaned:	Not reported
Groundwater affected:	Not reported
Groundwater cleaned:	Not reported
Lead contaminant found:	Not reported
Lead cleaned up:	Not reported
No media affected:	Not reported
Unknown media affected:	Not reported
Other cleaned up:	Not reported
Other metals found:	Not reported
Other metals cleaned:	Not reported
Other contaminants found:	Not reported
Other contams found description:	Not reported
PAHs found:	Not reported
PAHs cleaned up:	Not reported
PCBs found:	Not reported
PCBs cleaned up:	Not reported
Petro products found:	Not reported
Petro products cleaned:	Not reported
Sediments found:	Not reported
Sediments cleaned:	Not reported
Soil affected:	Not reported
Soil cleaned up:	Not reported
Surface water cleaned:	Not reported

Map ID
 Direction
 Distance
 Elevation

MAP FINDINGS

Site

Database(s)

EDR ID Number
 EPA ID Number

FORMER LP MILL 401-112-022 (Continued)

1001115444

VOCs found:	Not reported
VOCs cleaned:	Not reported
Cleanup other description:	Not reported
Num. of cleanup and re-dev. jobs:	Not reported
Past use greenspace acreage:	Not reported
Past use residential acreage:	Not reported
Surface Water:	Not reported
Past use commercial acreage:	Not reported
Past use industrial acreage:	36
Future use greenspace acreage:	Not reported
Future use residential acreage:	Not reported
Future use commercial acreage:	Not reported
Future use industrial acreage:	Not reported
Greenspace acreage and type:	Not reported
Superfund Fed. landowner flag:	Not reported
Arsenic cleaned up:	Not reported
Cadmium cleaned up:	Not reported
Chromium cleaned up:	Not reported
Copper cleaned up:	Not reported
Iron cleaned up:	Not reported
mercury cleaned up:	Not reported
Nickel Cleaned Up:	Not reported
No clean up:	Not reported
Pesticides cleaned up:	Not reported
Selenium cleaned up:	Not reported
SVOCs cleaned up:	Not reported
Unknown clean up:	Not reported
Arsenic contaminant found:	Not reported
Cadmium contaminant found:	Not reported
Chromium contaminant found:	Not reported
Copper contaminant found:	Not reported
Iron contaminant found:	Not reported
Mercury contaminant found:	Not reported
Nickel contaminant found:	Not reported
No contaminant found:	Not reported
Pesticides contaminant found:	Not reported
Selenium contaminant found:	Not reported
SVOCs contaminant found:	Not reported
Unknown contaminant found:	Not reported
Future Use: Multistory	Not reported
Media affected Bluiding Material:	Not reported
Media affected indoor air:	Not reported
Building material media cleaned up:	Not reported
Indoor air media cleaned up:	Not reported
Unknown media cleaned up:	Not reported
Past Use: Multistory	Not reported
Property Description:	The parcel is associated with operations at the adjacent pulp mill. Wood chips, personel matters and management of the mill were handled at the site. Louisiana Pacific sold the Mill to Evergreen Pulp Inc. and in 2009 Evergreen Pulp granted the property to Samoa Acquisition Corp.
Below Poverty Number:	Not reported
Below Poverty Percent:	%
Meidan Income:	Not reported
Meidan Income Number:	Not reported
Meidan Income Percent:	%
Vacant Housing Number:	Not reported

Map ID
Direction
Distance
Elevation

MAP FINDINGS

Site

Database(s)

EDR ID Number
EPA ID Number

FORMER LP MILL 401-112-022 (Continued)

1001115444

Vacant Housing Percent:	%
Unemployed Number:	Not reported
Unemployed Percent:	%
Property Name:	FRESHWATER TISSUE PULP MILL
Recipient Name:	Humboldt County
Grant Type:	Assessment
Property Number:	401112021
Parcel size:	71.8
Latitude:	40.7865168
Longitude:	-124.20521539999999
HCM Label:	Address Matching-House Number
Map Scale:	Not reported
Point of Reference:	Entrance Point of a Facility or Station
Highlights:	Not reported
Datum:	North American Datum of 1983
Acres Property ID:	159101
IC Data Access:	Not reported
Start Date:	Not reported
Redev Completion Date:	Not reported
Completed Date:	Not reported
Acres Cleaned Up:	Not reported
Cleanup Funding:	Not reported
Cleanup Funding Source:	Not reported
Assessment Funding:	52000
Assessment Funding Source:	US EPA - Brownfields Assessment Cooperative Agreement
Redevelopment Funding:	Not reported
Redev. Funding Source:	Not reported
Redev. Funding Entity Name:	Not reported
Redevelopment Start Date:	Not reported
Assessment Funding Entity:	EPA
Cleanup Funding Entity:	Not reported
Grant Type:	Hazardous
Accomplishment Type:	Phase II Environmental Assessment
Accomplishment Count:	0
Cooperative Agreement Number:	96931601
Start Date:	07/11/2013 00:00:00
Ownership Entity:	Private
Completion Date:	01/12/2014 00:00:00
Current Owner:	Freshwater Tissue
Did Owner Change:	Not reported
Cleanup Required:	Y
Video Available:	N
Photo Available:	Y
Institutional Controls Required:	U
IC Category Proprietary Controls:	Not reported
IC Cat. Info. Devices:	Not reported
IC Cat. Gov. Controls:	Not reported
IC Cat. Enforcement Permit Tools:	Not reported
IC in place date:	Not reported
IC in place:	Not reported
State/tribal program date:	Not reported
State/tribal program ID:	Not reported
State/tribal NFA date:	Not reported
Air contaminated:	Not reported
Air cleaned:	Not reported
Asbestos found:	Not reported

Map ID
Direction
Distance
Elevation

MAP FINDINGS

Site

Database(s)

EDR ID Number
EPA ID Number

FORMER LP MILL 401-112-022 (Continued)

1001115444

Asbestos cleaned:	Not reported
Controlled substance found:	Not reported
Controlled substance cleaned:	Not reported
Drinking water affected:	Not reported
Drinking water cleaned:	Not reported
Groundwater affected:	Y
Groundwater cleaned:	Not reported
Lead contaminant found:	Not reported
Lead cleaned up:	Not reported
No media affected:	Not reported
Unknown media affected:	Not reported
Other cleaned up:	Not reported
Other metals found:	Not reported
Other metals cleaned:	Not reported
Other contaminants found:	Not reported
Other contaminants found description:	Not reported
PAHs found:	Not reported
PAHs cleaned up:	Not reported
PCBs found:	Not reported
PCBs cleaned up:	Not reported
Petro products found:	Not reported
Petro products cleaned:	Not reported
Sediments found:	Not reported
Sediments cleaned:	Not reported
Soil affected:	Y
Soil cleaned up:	Not reported
Surface water cleaned:	Not reported
VOCs found:	Not reported
VOCs cleaned:	Not reported
Cleanup other description:	Not reported
Num. of cleanup and re-dev. jobs:	Not reported
Past use greenspace acreage:	Not reported
Past use residential acreage:	Not reported
Surface Water:	Not reported
Past use commercial acreage:	Not reported
Past use industrial acreage:	Not reported
Future use greenspace acreage:	Not reported
Future use residential acreage:	Not reported
Future use commercial acreage:	Not reported
Future use industrial acreage:	Not reported
Greenspace acreage and type:	Not reported
Superfund Fed. landowner flag:	Not reported
Arsenic cleaned up:	Not reported
Cadmium cleaned up:	Not reported
Chromium cleaned up:	Not reported
Copper cleaned up:	Not reported
Iron cleaned up:	Not reported
mercury cleaned up:	Not reported
Nickel Cleaned Up:	Not reported
No clean up:	Not reported
Pesticides cleaned up:	Not reported
Selenium cleaned up:	Not reported
SVOCs cleaned up:	Not reported
Unknown clean up:	Not reported
Arsenic contaminant found:	Not reported
Cadmium contaminant found:	Not reported
Chromium contaminant found:	Not reported

Map ID
 Direction
 Distance
 Elevation

MAP FINDINGS

Site

Database(s)

EDR ID Number
 EPA ID Number

FORMER LP MILL 401-112-022 (Continued)

1001115444

Copper contaminant found:	Not reported
Iron contaminant found:	Not reported
Mercury contaminant found:	Not reported
Nickel contaminant found:	Not reported
No contaminant found:	Not reported
Pesticides contaminant found:	Not reported
Selenium contaminant found:	Not reported
SVOCs contaminant found:	Not reported
Unknown contaminant found:	Not reported
Future Use: Multistory	Not reported
Media affected Bluiding Material:	Not reported
Media affected indoor air:	Not reported
Building material media cleaned up:	Not reported
Indoor air media cleaned up:	Not reported
Unknown media cleaned up:	Not reported
Past Use: Multistory	Not reported
Property Description:	Historical land use research and anecdotal sources indicated that the property was vacant until its initial development by Georgia Pacific Lumber Company (GP) as a 500-ton/day Kraft pulp mill between 1963 and 1965; the mill began operations as a pulp mill in 1965. GP operated the plant until 1972 when it was required to divest the property to Louisiana Pacific (LP). In 1994 LP converted the site to a totally chlorine free pulp manufacturing system. LP sold the mill to Samoa Pacific Cellulose (SPC) in the late 1990 s. SPC sold the mill to Stockton Pacific Enterprises in the 2000, and it was then sold to Lapointe Partners Inc. in 2001. Evergreen Pulp purchased the property in 2005, and closed the mill in 2008. FTC purchased the property in 2009, and despite efforts to reopen the mill, began to sell assets and demolish mill structures in 2012. The millhas been inactive since 2008, and portions of the site are currently being demolished.
Below Poverty Number:	Not reported
Below Poverty Percent:	%
Meidan Income:	Not reported
Meidan Income Number:	Not reported
Meidan Income Percent:	%
Vacant Housing Number:	Not reported
Vacant Housing Percent:	%
Unemployed Number:	Not reported
Unemployed Percent:	%

ICIS:

Enforcement Action ID:	CA-N00003495
FRS ID:	110021324592
Action Name:	LP SAMOA PULPMILL (Permit CA0005894) Cwa Penalty Ao
Facility Name:	SAMOA PULP MILL
Facility Address:	1 TCF DRIVE SAMOA, CA 95564
Enforcement Action Type:	State CWA Penalty AO
Facility County:	HUMBOLDT
Program System Acronym:	NPDES
Enforcement Action Forum Desc:	Administrative - Formal
EA Type Code:	SCWAAPO
Facility SIC Code:	2411
Federal Facility ID:	Not reported
Latitude in Decimal Degrees:	40.821667
Longitude in Decimal Degrees:	-124.179444
Permit Type Desc:	NPDES Individual Permit

Map ID
Direction
Distance
Elevation

MAP FINDINGS

Site

Database(s)

EDR ID Number
EPA ID Number

FORMER LP MILL 401-112-022 (Continued)

1001115444

Program System Acronym: CA0005894
Facility NAICS Code: Not reported
Tribal Land Code: Not reported

Enforcement Action ID: CA-N00002428
FRS ID: 110021324592
Action Name: LP SAMOA PULPMILL (Permit CA0005894) Cwa Penalty Ao
Facility Name: SAMOA PULP MILL
Facility Address: 1 TCF DRIVE

SAMOA, CA 95564
Enforcement Action Type: State CWA Penalty AO
Facility County: HUMBOLDT
Program System Acronym: NPDES
Enforcement Action Forum Desc: Administrative - Formal
EA Type Code: SCWAAPO
Facility SIC Code: 2411
Federal Facility ID: Not reported
Latitude in Decimal Degrees: 40.821667
Longitude in Decimal Degrees: -124.179444
Permit Type Desc: NPDES Individual Permit
Program System Acronym: CA0005894
Facility NAICS Code: Not reported
Tribal Land Code: Not reported

Enforcement Action ID: CA-N00002092
FRS ID: 110021324592
Action Name: LP SAMOA PULPMILL (Permit CA0005894) Administrative Order
Facility Name: SAMOA PULP MILL
Facility Address: 1 TCF DRIVE

SAMOA, CA 95564
Enforcement Action Type: State CWA Non Penalty AO
Facility County: HUMBOLDT
Program System Acronym: NPDES
Enforcement Action Forum Desc: Administrative - Formal
EA Type Code: SCWAAO
Facility SIC Code: 2411
Federal Facility ID: Not reported
Latitude in Decimal Degrees: 40.821667
Longitude in Decimal Degrees: -124.179444
Permit Type Desc: NPDES Individual Permit
Program System Acronym: CA0005894
Facility NAICS Code: Not reported
Tribal Land Code: Not reported

Enforcement Action ID: CA-N00000812
FRS ID: 110021324592
Action Name: LP SAMOA PULPMILL (Permit CA0005894) Administrative Order
Facility Name: SAMOA PULP MILL
Facility Address: 1 TCF DRIVE

SAMOA, CA 95564
Enforcement Action Type: State CWA Non Penalty AO
Facility County: HUMBOLDT
Program System Acronym: NPDES
Enforcement Action Forum Desc: Administrative - Formal
EA Type Code: SCWAAO
Facility SIC Code: 2411
Federal Facility ID: Not reported

Map ID
Direction
Distance
Elevation

MAP FINDINGS

Site

Database(s)

EDR ID Number
EPA ID Number

FORMER LP MILL 401-112-022 (Continued)

1001115444

Latitude in Decimal Degrees: 40.821667
Longitude in Decimal Degrees: -124.179444
Permit Type Desc: NPDES Individual Permit
Program System Acronym: CA0005894
Facility NAICS Code: Not reported
Tribal Land Code: Not reported

Enforcement Action ID: CA-N00000811
FRS ID: 110021324592
Action Name: LP SAMOA PULPMILL (Permit CA0005894) Administrative Order
Facility Name: SAMOA PULP MILL
Facility Address: 1 TCF DRIVE
SAMOA, CA 95564

Enforcement Action Type: State CWA Non Penalty AO
Facility County: HUMBOLDT
Program System Acronym: NPDES
Enforcement Action Forum Desc: Administrative - Formal
EA Type Code: SCWAAO
Facility SIC Code: 2411
Federal Facility ID: Not reported

Latitude in Decimal Degrees: 40.821667
Longitude in Decimal Degrees: -124.179444
Permit Type Desc: NPDES Individual Permit
Program System Acronym: CA0005894
Facility NAICS Code: Not reported
Tribal Land Code: Not reported

Enforcement Action ID: CA-N00000810
FRS ID: 110021324592
Action Name: LP SAMOA PULPMILL (Permit CA0005894) Administrative Order
Facility Name: SAMOA PULP MILL
Facility Address: 1 TCF DRIVE
SAMOA, CA 95564

Enforcement Action Type: State CWA Non Penalty AO
Facility County: HUMBOLDT
Program System Acronym: NPDES
Enforcement Action Forum Desc: Administrative - Formal
EA Type Code: SCWAAO
Facility SIC Code: 2411
Federal Facility ID: Not reported

Latitude in Decimal Degrees: 40.821667
Longitude in Decimal Degrees: -124.179444
Permit Type Desc: NPDES Individual Permit
Program System Acronym: CA0005894
Facility NAICS Code: Not reported
Tribal Land Code: Not reported

Enforcement Action ID: CA-N00000809
FRS ID: 110021324592
Action Name: LP SAMOA PULPMILL (Permit CA0005894) Administrative Order
Facility Name: SAMOA PULP MILL
Facility Address: 1 TCF DRIVE
SAMOA, CA 95564

Enforcement Action Type: State CWA Non Penalty AO
Facility County: HUMBOLDT
Program System Acronym: NPDES
Enforcement Action Forum Desc: Administrative - Formal

Map ID
Direction
Distance
Elevation

MAP FINDINGS

Site

Database(s)

EDR ID Number
EPA ID Number

FORMER LP MILL 401-112-022 (Continued)

1001115444

EA Type Code: SCWAAO
Facility SIC Code: 2411
Federal Facility ID: Not reported
Latitude in Decimal Degrees: 40.821667
Longitude in Decimal Degrees: -124.179444
Permit Type Desc: NPDES Individual Permit
Program System Acronym: CA0005894
Facility NAICS Code: Not reported
Tribal Land Code: Not reported

Enforcement Action ID: CA-N00000808
FRS ID: 110021324592
Action Name: LP SAMOA PULPMILL (Permit CA0005894) Oral Notification of Violation
Facility Name: SAMOA PULP MILL
Facility Address: 1 TCF DRIVE

SAMOA, CA 95564
Enforcement Action Type: Phone Call/ EMAIL
Facility County: HUMBOLDT
Program System Acronym: NPDES
Enforcement Action Forum Desc: Administrative - Informal
EA Type Code: PHEMAIL
Facility SIC Code: 2411
Federal Facility ID: Not reported
Latitude in Decimal Degrees: 40.821667
Longitude in Decimal Degrees: -124.179444
Permit Type Desc: NPDES Individual Permit
Program System Acronym: CA0005894
Facility NAICS Code: Not reported
Tribal Land Code: Not reported

Enforcement Action ID: CA-N00000807
FRS ID: 110021324592
Action Name: LP SAMOA PULPMILL (Permit CA0005894) Oral Notification of Violation
Facility Name: SAMOA PULP MILL
Facility Address: 1 TCF DRIVE

SAMOA, CA 95564
Enforcement Action Type: Phone Call/ EMAIL
Facility County: HUMBOLDT
Program System Acronym: NPDES
Enforcement Action Forum Desc: Administrative - Informal
EA Type Code: PHEMAIL
Facility SIC Code: 2411
Federal Facility ID: Not reported
Latitude in Decimal Degrees: 40.821667
Longitude in Decimal Degrees: -124.179444
Permit Type Desc: NPDES Individual Permit
Program System Acronym: CA0005894
Facility NAICS Code: Not reported
Tribal Land Code: Not reported

Enforcement Action ID: CA-N00000806
FRS ID: 110021324592
Action Name: LP SAMOA PULPMILL (Permit CA0005894) Oral Notification of Violation
Facility Name: SAMOA PULP MILL
Facility Address: 1 TCF DRIVE

SAMOA, CA 95564
Enforcement Action Type: Phone Call/ EMAIL

Map ID
Direction
Distance
Elevation

MAP FINDINGS

Site

Database(s)

EDR ID Number
EPA ID Number

FORMER LP MILL 401-112-022 (Continued)

1001115444

Facility County: HUMBOLDT
Program System Acronym: NPDES
Enforcement Action Forum Desc: Administrative - Informal
EA Type Code: PHEMAIL
Facility SIC Code: 2411
Federal Facility ID: Not reported
Latitude in Decimal Degrees: 40.821667
Longitude in Decimal Degrees: -124.179444
Permit Type Desc: NPDES Individual Permit
Program System Acronym: CA0005894
Facility NAICS Code: Not reported
Tribal Land Code: Not reported

Enforcement Action ID: CA-N00000805
FRS ID: 110021324592
Action Name: LP SAMOA PULPMILL (Permit CA0005894) Oral Notification of Violation
Facility Name: SAMOA PULP MILL
Facility Address: 1 TCF DRIVE
SAMOA, CA 95564
Enforcement Action Type: Phone Call/ EMAIL
Facility County: HUMBOLDT
Program System Acronym: NPDES
Enforcement Action Forum Desc: Administrative - Informal
EA Type Code: PHEMAIL
Facility SIC Code: 2411
Federal Facility ID: Not reported
Latitude in Decimal Degrees: 40.821667
Longitude in Decimal Degrees: -124.179444
Permit Type Desc: NPDES Individual Permit
Program System Acronym: CA0005894
Facility NAICS Code: Not reported
Tribal Land Code: Not reported

Enforcement Action ID: CA-N00000804
FRS ID: 110021324592
Action Name: LP SAMOA PULPMILL (Permit CA0005894) Oral Notification of Violation
Facility Name: SAMOA PULP MILL
Facility Address: 1 TCF DRIVE
SAMOA, CA 95564
Enforcement Action Type: Phone Call/ EMAIL
Facility County: HUMBOLDT
Program System Acronym: NPDES
Enforcement Action Forum Desc: Administrative - Informal
EA Type Code: PHEMAIL
Facility SIC Code: 2411
Federal Facility ID: Not reported
Latitude in Decimal Degrees: 40.821667
Longitude in Decimal Degrees: -124.179444
Permit Type Desc: NPDES Individual Permit
Program System Acronym: CA0005894
Facility NAICS Code: Not reported
Tribal Land Code: Not reported

Enforcement Action ID: CA-N00000803
FRS ID: 110021324592
Action Name: LP SAMOA PULPMILL (Permit CA0005894) Oral Notification of Violation
Facility Name: SAMOA PULP MILL

Map ID
Direction
Distance
Elevation

MAP FINDINGS

Site

Database(s)

EDR ID Number
EPA ID Number

FORMER LP MILL 401-112-022 (Continued)

1001115444

Facility Address: 1 TCF DRIVE
SAMOA, CA 95564

Enforcement Action Type: Phone Call/ EMAIL
Facility County: HUMBOLDT
Program System Acronym: NPDES
Enforcement Action Forum Desc: Administrative - Informal
EA Type Code: PHEMAIL
Facility SIC Code: 2411
Federal Facility ID: Not reported
Latitude in Decimal Degrees: 40.821667
Longitude in Decimal Degrees: -124.179444
Permit Type Desc: NPDES Individual Permit
Program System Acronym: CA0005894
Facility NAICS Code: Not reported
Tribal Land Code: Not reported

Enforcement Action ID: CA-N00000802
FRS ID: 110021324592
Action Name: LP SAMOA PULPMILL (Permit CA0005894) Oral Notification of Violation
Facility Name: SAMOA PULP MILL
Facility Address: 1 TCF DRIVE
SAMOA, CA 95564

Enforcement Action Type: Phone Call/ EMAIL
Facility County: HUMBOLDT
Program System Acronym: NPDES
Enforcement Action Forum Desc: Administrative - Informal
EA Type Code: PHEMAIL
Facility SIC Code: 2411
Federal Facility ID: Not reported
Latitude in Decimal Degrees: 40.821667
Longitude in Decimal Degrees: -124.179444
Permit Type Desc: NPDES Individual Permit
Program System Acronym: CA0005894
Facility NAICS Code: Not reported
Tribal Land Code: Not reported

Enforcement Action ID: CA-N00000801
FRS ID: 110021324592
Action Name: LP SAMOA PULPMILL (Permit CA0005894) Oral Notification of Violation
Facility Name: SAMOA PULP MILL
Facility Address: 1 TCF DRIVE
SAMOA, CA 95564

Enforcement Action Type: Phone Call/ EMAIL
Facility County: HUMBOLDT
Program System Acronym: NPDES
Enforcement Action Forum Desc: Administrative - Informal
EA Type Code: PHEMAIL
Facility SIC Code: 2411
Federal Facility ID: Not reported
Latitude in Decimal Degrees: 40.821667
Longitude in Decimal Degrees: -124.179444
Permit Type Desc: NPDES Individual Permit
Program System Acronym: CA0005894
Facility NAICS Code: Not reported
Tribal Land Code: Not reported

Enforcement Action ID: CA-N00000800

Map ID
Direction
Distance
Elevation

MAP FINDINGS

Site

Database(s)

EDR ID Number
EPA ID Number

FORMER LP MILL 401-112-022 (Continued)

1001115444

FRS ID: 110021324592
Action Name: LP SAMOA PULPMILL (Permit CA0005894) Oral Notification of Violation
Facility Name: SAMOA PULP MILL
Facility Address: 1 TCF DRIVE
SAMOA, CA 95564
Enforcement Action Type: Phone Call/ EMAIL
Facility County: HUMBOLDT
Program System Acronym: NPDES
Enforcement Action Forum Desc: Administrative - Informal
EA Type Code: PHEMAIL
Facility SIC Code: 2411
Federal Facility ID: Not reported
Latitude in Decimal Degrees: 40.821667
Longitude in Decimal Degrees: -124.179444
Permit Type Desc: NPDES Individual Permit
Program System Acronym: CA0005894
Facility NAICS Code: Not reported
Tribal Land Code: Not reported

Enforcement Action ID: CA-N00000799
FRS ID: 110021324592
Action Name: LP SAMOA PULPMILL (Permit CA0005894) Oral Notification of Violation
Facility Name: SAMOA PULP MILL
Facility Address: 1 TCF DRIVE
SAMOA, CA 95564
Enforcement Action Type: Phone Call/ EMAIL
Facility County: HUMBOLDT
Program System Acronym: NPDES
Enforcement Action Forum Desc: Administrative - Informal
EA Type Code: PHEMAIL
Facility SIC Code: 2411
Federal Facility ID: Not reported
Latitude in Decimal Degrees: 40.821667
Longitude in Decimal Degrees: -124.179444
Permit Type Desc: NPDES Individual Permit
Program System Acronym: CA0005894
Facility NAICS Code: Not reported
Tribal Land Code: Not reported

Enforcement Action ID: CA-N00000798
FRS ID: 110021324592
Action Name: LP SAMOA PULPMILL (Permit CA0005894) Oral Notification of Violation
Facility Name: SAMOA PULP MILL
Facility Address: 1 TCF DRIVE
SAMOA, CA 95564
Enforcement Action Type: Phone Call/ EMAIL
Facility County: HUMBOLDT
Program System Acronym: NPDES
Enforcement Action Forum Desc: Administrative - Informal
EA Type Code: PHEMAIL
Facility SIC Code: 2411
Federal Facility ID: Not reported
Latitude in Decimal Degrees: 40.821667
Longitude in Decimal Degrees: -124.179444
Permit Type Desc: NPDES Individual Permit
Program System Acronym: CA0005894
Facility NAICS Code: Not reported

Map ID
Direction
Distance
Elevation

MAP FINDINGS

Site

Database(s)

EDR ID Number
EPA ID Number

FORMER LP MILL 401-112-022 (Continued)

1001115444

Tribal Land Code: Not reported

Enforcement Action ID: CA-N00000797
FRS ID: 110021324592
Action Name: LP SAMOA PULPMILL (Permit CA0005894) Oral Notification of Violation
Facility Name: SAMOA PULP MILL
Facility Address: 1 TCF DRIVE
SAMOA, CA 95564

Enforcement Action Type: Phone Call/ EMAIL
Facility County: HUMBOLDT
Program System Acronym: NPDES
Enforcement Action Forum Desc: Administrative - Informal
EA Type Code: PHEMAIL
Facility SIC Code: 2411
Federal Facility ID: Not reported
Latitude in Decimal Degrees: 40.821667
Longitude in Decimal Degrees: -124.179444
Permit Type Desc: NPDES Individual Permit
Program System Acronym: CA0005894
Facility NAICS Code: Not reported
Tribal Land Code: Not reported

Enforcement Action ID: CA-N00000796
FRS ID: 110021324592
Action Name: LP SAMOA PULPMILL (Permit CA0005894) Oral Notification of Violation
Facility Name: SAMOA PULP MILL
Facility Address: 1 TCF DRIVE
SAMOA, CA 95564

Enforcement Action Type: Phone Call/ EMAIL
Facility County: HUMBOLDT
Program System Acronym: NPDES
Enforcement Action Forum Desc: Administrative - Informal
EA Type Code: PHEMAIL
Facility SIC Code: 2411
Federal Facility ID: Not reported
Latitude in Decimal Degrees: 40.821667
Longitude in Decimal Degrees: -124.179444
Permit Type Desc: NPDES Individual Permit
Program System Acronym: CA0005894
Facility NAICS Code: Not reported
Tribal Land Code: Not reported

Enforcement Action ID: CA-N00000795
FRS ID: 110021324592
Action Name: LP SAMOA PULPMILL (Permit CA0005894) Oral Notification of Violation
Facility Name: SAMOA PULP MILL
Facility Address: 1 TCF DRIVE
SAMOA, CA 95564

Enforcement Action Type: Phone Call/ EMAIL
Facility County: HUMBOLDT
Program System Acronym: NPDES
Enforcement Action Forum Desc: Administrative - Informal
EA Type Code: PHEMAIL
Facility SIC Code: 2411
Federal Facility ID: Not reported
Latitude in Decimal Degrees: 40.821667
Longitude in Decimal Degrees: -124.179444

Map ID
Direction
Distance
Elevation

MAP FINDINGS

Site

Database(s)

EDR ID Number
EPA ID Number

FORMER LP MILL 401-112-022 (Continued)

1001115444

Permit Type Desc: NPDES Individual Permit
Program System Acronym: CA0005894
Facility NAICS Code: Not reported
Tribal Land Code: Not reported

Enforcement Action ID: CA-N00000794
FRS ID: 110021324592
Action Name: LP SAMOA PULPMILL (Permit CA0005894) Oral Notification of Violation
Facility Name: SAMOA PULP MILL
Facility Address: 1 TCF DRIVE

SAMOA, CA 95564

Enforcement Action Type: Phone Call/ EMAIL
Facility County: HUMBOLDT
Program System Acronym: NPDES
Enforcement Action Forum Desc: Administrative - Informal
EA Type Code: PHEMAIL
Facility SIC Code: 2411
Federal Facility ID: Not reported
Latitude in Decimal Degrees: 40.821667
Longitude in Decimal Degrees: -124.179444
Permit Type Desc: NPDES Individual Permit
Program System Acronym: CA0005894
Facility NAICS Code: Not reported
Tribal Land Code: Not reported

Enforcement Action ID: CA-N00000793
FRS ID: 110021324592
Action Name: LP SAMOA PULPMILL (Permit CA0005894) Oral Notification of Violation
Facility Name: SAMOA PULP MILL
Facility Address: 1 TCF DRIVE

SAMOA, CA 95564

Enforcement Action Type: Phone Call/ EMAIL
Facility County: HUMBOLDT
Program System Acronym: NPDES
Enforcement Action Forum Desc: Administrative - Informal
EA Type Code: PHEMAIL
Facility SIC Code: 2411
Federal Facility ID: Not reported
Latitude in Decimal Degrees: 40.821667
Longitude in Decimal Degrees: -124.179444
Permit Type Desc: NPDES Individual Permit
Program System Acronym: CA0005894
Facility NAICS Code: Not reported
Tribal Land Code: Not reported

Enforcement Action ID: CA-N00000792
FRS ID: 110021324592
Action Name: LP SAMOA PULPMILL (Permit CA0005894) Oral Notification of Violation
Facility Name: SAMOA PULP MILL
Facility Address: 1 TCF DRIVE

SAMOA, CA 95564

Enforcement Action Type: Phone Call/ EMAIL
Facility County: HUMBOLDT
Program System Acronym: NPDES
Enforcement Action Forum Desc: Administrative - Informal
EA Type Code: PHEMAIL
Facility SIC Code: 2411

Map ID
Direction
Distance
Elevation

MAP FINDINGS

Site

Database(s)

EDR ID Number
EPA ID Number

FORMER LP MILL 401-112-022 (Continued)

1001115444

Federal Facility ID: Not reported
Latitude in Decimal Degrees: 40.821667
Longitude in Decimal Degrees: -124.179444
Permit Type Desc: NPDES Individual Permit
Program System Acronym: CA0005894
Facility NAICS Code: Not reported
Tribal Land Code: Not reported

Enforcement Action ID: CA-N00000791
FRS ID: 110021324592
Action Name: LP SAMOA PULPMILL (Permit CA0005894) Oral Notification of Violation
Facility Name: SAMOA PULP MILL
Facility Address: 1 TCF DRIVE
SAMOA, CA 95564

Enforcement Action Type: Phone Call/ EMAIL
Facility County: HUMBOLDT
Program System Acronym: NPDES
Enforcement Action Forum Desc: Administrative - Informal
EA Type Code: PHEMAIL
Facility SIC Code: 2411
Federal Facility ID: Not reported
Latitude in Decimal Degrees: 40.821667
Longitude in Decimal Degrees: -124.179444
Permit Type Desc: NPDES Individual Permit
Program System Acronym: CA0005894
Facility NAICS Code: Not reported
Tribal Land Code: Not reported

Enforcement Action ID: CA-N00000790
FRS ID: 110021324592
Action Name: LP SAMOA PULPMILL (Permit CA0005894) Oral Notification of Violation
Facility Name: SAMOA PULP MILL
Facility Address: 1 TCF DRIVE
SAMOA, CA 95564

Enforcement Action Type: Phone Call/ EMAIL
Facility County: HUMBOLDT
Program System Acronym: NPDES
Enforcement Action Forum Desc: Administrative - Informal
EA Type Code: PHEMAIL
Facility SIC Code: 2411
Federal Facility ID: Not reported
Latitude in Decimal Degrees: 40.821667
Longitude in Decimal Degrees: -124.179444
Permit Type Desc: NPDES Individual Permit
Program System Acronym: CA0005894
Facility NAICS Code: Not reported
Tribal Land Code: Not reported

Enforcement Action ID: CA-N00000789
FRS ID: 110021324592
Action Name: LP SAMOA PULPMILL (Permit CA0005894) Time Schedule Order
Facility Name: SAMOA PULP MILL
Facility Address: 1 TCF DRIVE
SAMOA, CA 95564

Enforcement Action Type: State CWA Non Penalty AO
Facility County: HUMBOLDT
Program System Acronym: NPDES

Map ID
Direction
Distance
Elevation

MAP FINDINGS

Site

Database(s)

EDR ID Number
EPA ID Number

FORMER LP MILL 401-112-022 (Continued)

1001115444

Enforcement Action Forum Desc: Administrative - Formal
EA Type Code: SCWAAO
Facility SIC Code: 2411
Federal Facility ID: Not reported
Latitude in Decimal Degrees: 40.821667
Longitude in Decimal Degrees: -124.179444
Permit Type Desc: NPDES Individual Permit
Program System Acronym: CA0005894
Facility NAICS Code: Not reported
Tribal Land Code: Not reported

Enforcement Action ID: CA-N00000788
FRS ID: 110021324592
Action Name: LP SAMOA PULPMILL (Permit CA0005894) Time Schedule Order
Facility Name: SAMOA PULP MILL
Facility Address: 1 TCF DRIVE
SAMOA, CA 95564

Enforcement Action Type: State CWA Non Penalty AO
Facility County: HUMBOLDT
Program System Acronym: NPDES
Enforcement Action Forum Desc: Administrative - Formal
EA Type Code: SCWAAO
Facility SIC Code: 2411
Federal Facility ID: Not reported
Latitude in Decimal Degrees: 40.821667
Longitude in Decimal Degrees: -124.179444
Permit Type Desc: NPDES Individual Permit
Program System Acronym: CA0005894
Facility NAICS Code: Not reported
Tribal Land Code: Not reported

Enforcement Action ID: CA-N00000787
FRS ID: 110021324592
Action Name: LP SAMOA PULPMILL (Permit CA0005894) Cwa Penalty Ao
Facility Name: SAMOA PULP MILL
Facility Address: 1 TCF DRIVE
SAMOA, CA 95564

Enforcement Action Type: State CWA Penalty AO
Facility County: HUMBOLDT
Program System Acronym: NPDES
Enforcement Action Forum Desc: Administrative - Formal
EA Type Code: SCWAAPO
Facility SIC Code: 2411
Federal Facility ID: Not reported
Latitude in Decimal Degrees: 40.821667
Longitude in Decimal Degrees: -124.179444
Permit Type Desc: NPDES Individual Permit
Program System Acronym: CA0005894
Facility NAICS Code: Not reported
Tribal Land Code: Not reported

Enforcement Action ID: CA-N00000058
FRS ID: 110021324592
Action Name: LP SAMOA PULPMILL (Permit CA0005894) Administrative Order
Facility Name: SAMOA PULP MILL
Facility Address: 1 TCF DRIVE
SAMOA, CA 95564

Map ID
Direction
Distance
Elevation

MAP FINDINGS

Site

Database(s)

EDR ID Number
EPA ID Number

FORMER LP MILL 401-112-022 (Continued)

1001115444

Enforcement Action Type: State CWA Non Penalty AO
Facility County: HUMBOLDT
Program System Acronym: NPDES
Enforcement Action Forum Desc: Administrative - Formal
EA Type Code: SCWAAO
Facility SIC Code: 2411
Federal Facility ID: Not reported
Latitude in Decimal Degrees: 40.821667
Longitude in Decimal Degrees: -124.179444
Permit Type Desc: NPDES Individual Permit
Program System Acronym: CA0005894
Facility NAICS Code: Not reported
Tribal Land Code: Not reported

Enforcement Action ID: CA-2010-1088
FRS ID: 110021324592
Action Name: Samoa Pulp Mill - CDO
Facility Name: SAMOA PULP MILL
Facility Address: 1 TCF DRIVE
SAMOA, CA 95564

Enforcement Action Type: State CWA Non Penalty AO
Facility County: HUMBOLDT
Program System Acronym: NPDES
Enforcement Action Forum Desc: Administrative - Formal
EA Type Code: SCWAAO
Facility SIC Code: 2411
Federal Facility ID: Not reported
Latitude in Decimal Degrees: 40.821667
Longitude in Decimal Degrees: -124.179444
Permit Type Desc: NPDES Individual Permit
Program System Acronym: CA0005894
Facility NAICS Code: Not reported
Tribal Land Code: Not reported

Enforcement Action ID: CA-2009-1114
FRS ID: 110021324592
Action Name: EVERGREEN PULP INC - ACL
Facility Name: SAMOA PULP MILL
Facility Address: 1 TCF DRIVE
SAMOA, CA 95564

Enforcement Action Type: State CWA Penalty AO
Facility County: HUMBOLDT
Program System Acronym: NPDES
Enforcement Action Forum Desc: Administrative - Formal
EA Type Code: SCWAAPO
Facility SIC Code: 2411
Federal Facility ID: Not reported
Latitude in Decimal Degrees: 40.821667
Longitude in Decimal Degrees: -124.179444
Permit Type Desc: NPDES Individual Permit
Program System Acronym: CA0005894
Facility NAICS Code: Not reported
Tribal Land Code: Not reported

Enforcement Action ID: CA-2009-1075
FRS ID: 110021324592
Action Name: EVERGREEN PULP INC (LP SAMOA) - ACL

Map ID
Direction
Distance
Elevation

MAP FINDINGS

Site

Database(s)

EDR ID Number
EPA ID Number

FORMER LP MILL 401-112-022 (Continued)

1001115444

Facility Name: SAMOA PULP MILL
Facility Address: 1 TCF DRIVE
SAMOA, CA 95564
Enforcement Action Type: State CWA Penalty AO
Facility County: HUMBOLDT
Program System Acronym: NPDES
Enforcement Action Forum Desc: Administrative - Formal
EA Type Code: SCWAAPO
Facility SIC Code: 2411
Federal Facility ID: Not reported
Latitude in Decimal Degrees: 40.821667
Longitude in Decimal Degrees: -124.179444
Permit Type Desc: NPDES Individual Permit
Program System Acronym: CA0005894
Facility NAICS Code: Not reported
Tribal Land Code: Not reported

Enforcement Action ID: CA-2008-1004
FRS ID: 110021324592
Action Name: EVERGREEN PULP INC - ACL
Facility Name: SAMOA PULP MILL
Facility Address: 1 TCF DRIVE
SAMOA, CA 95564
Enforcement Action Type: State CWA Penalty AO
Facility County: HUMBOLDT
Program System Acronym: NPDES
Enforcement Action Forum Desc: Administrative - Formal
EA Type Code: SCWAAPO
Facility SIC Code: 2411
Federal Facility ID: Not reported
Latitude in Decimal Degrees: 40.821667
Longitude in Decimal Degrees: -124.179444
Permit Type Desc: NPDES Individual Permit
Program System Acronym: CA0005894
Facility NAICS Code: Not reported
Tribal Land Code: Not reported

Enforcement Action ID: 09-2006-0037
FRS ID: 110021324592
Action Name: Evergreen Pulp Mill
Facility Name: LOUISIANA PACIFIC/EVERGREEN - SAMOA PULP MILL
Facility Address: 1 TCF DRIVE
SAMOA, CA 95564
Enforcement Action Type: Civil Judicial Action
Facility County: HUMBOLDT
Program System Acronym: ICIS
Enforcement Action Forum Desc: Judicial
EA Type Code: CIV
Facility SIC Code: Not reported
Federal Facility ID: Not reported
Latitude in Decimal Degrees: 40.821515
Longitude in Decimal Degrees: -124.180618
Permit Type Desc: Not reported
Program System Acronym: 263
Facility NAICS Code: Not reported
Tribal Land Code: Not reported

Map ID
Direction
Distance
Elevation

MAP FINDINGS

Site

Database(s)

EDR ID Number
EPA ID Number

FORMER LP MILL 401-112-022 (Continued)

1001115444

Enforcement Action ID: 09-1992-N014
FRS ID: 110021324592
Action Name: LP SAMOA PULPMILL (Permit CA0005894) Consent Decree
Facility Name: SAMOA PULP MILL
Facility Address: 1 TCF DRIVE
SAMOA, CA 95564
Enforcement Action Type: Civil Judicial Action
Facility County: HUMBOLDT
Program System Acronym: NPDES
Enforcement Action Forum Desc: Judicial
EA Type Code: CIV
Facility SIC Code: 2411
Federal Facility ID: Not reported
Latitude in Decimal Degrees: 40.821667
Longitude in Decimal Degrees: -124.179444
Permit Type Desc: NPDES Individual Permit
Program System Acronym: CA0005894
Facility NAICS Code: Not reported
Tribal Land Code: Not reported

Enforcement Action ID: 09-1992-0089
FRS ID: 110021324592
Action Name: LOUISIANA-PACIFIC CORPORATION
Facility Name: LOUISIANA PACIFIC/EVERGREEN - SAMOA PULP MILL
Facility Address: 1 TCF DRIVE
SAMOA, CA 95564
Enforcement Action Type: Civil Judicial Action
Facility County: HUMBOLDT
Program System Acronym: ICIS
Enforcement Action Forum Desc: Judicial
EA Type Code: CIV
Facility SIC Code: Not reported
Federal Facility ID: Not reported
Latitude in Decimal Degrees: 40.821515
Longitude in Decimal Degrees: -124.180618
Permit Type Desc: Not reported
Program System Acronym: 263
Facility NAICS Code: Not reported
Tribal Land Code: Not reported

Enforcement Action ID: 09-1989-0009
FRS ID: 110021324592
Action Name: LOUISIANA - PACIFIC CORPORATION
Facility Name: LOUISIANA PACIFIC/EVERGREEN - SAMOA PULP MILL
Facility Address: 1 TCF DRIVE
SAMOA, CA 95564
Enforcement Action Type: Civil Judicial Action
Facility County: HUMBOLDT
Program System Acronym: ICIS
Enforcement Action Forum Desc: Judicial
EA Type Code: CIV
Facility SIC Code: Not reported
Federal Facility ID: Not reported
Latitude in Decimal Degrees: 40.821515
Longitude in Decimal Degrees: -124.180618
Permit Type Desc: Not reported
Program System Acronym: 263

Map ID
Direction
Distance
Elevation

MAP FINDINGS

Site

Database(s)

EDR ID Number
EPA ID Number

FORMER LP MILL 401-112-022 (Continued)

1001115444

Facility NAICS Code:	Not reported
Tribal Land Code:	Not reported
Enforcement Action ID:	09-1989-0008
FRS ID:	110021324592
Action Name:	SIMPSON PAPER COMPANY
Facility Name:	LOUISIANA PACIFIC/EVERGREEN - SAMOA PULP MILL
Facility Address:	1 TCF DRIVE SAMOA, CA 95564
Enforcement Action Type:	Civil Judicial Action
Facility County:	HUMBOLDT
Program System Acronym:	ICIS
Enforcement Action Forum Desc:	Judicial
EA Type Code:	CIV
Facility SIC Code:	Not reported
Federal Facility ID:	Not reported
Latitude in Decimal Degrees:	40.821515
Longitude in Decimal Degrees:	-124.180618
Permit Type Desc:	Not reported
Program System Acronym:	263
Facility NAICS Code:	Not reported
Tribal Land Code:	Not reported
Enforcement Action ID:	09-1977-0012
FRS ID:	110021324592
Action Name:	LOUISIANA PACIFIC
Facility Name:	LOUISIANA PACIFIC/EVERGREEN - SAMOA PULP MILL
Facility Address:	1 TCF DRIVE SAMOA, CA 95564
Enforcement Action Type:	Civil Judicial Action
Facility County:	HUMBOLDT
Program System Acronym:	ICIS
Enforcement Action Forum Desc:	Judicial
EA Type Code:	CIV
Facility SIC Code:	Not reported
Federal Facility ID:	Not reported
Latitude in Decimal Degrees:	40.821515
Longitude in Decimal Degrees:	-124.180618
Permit Type Desc:	Not reported
Program System Acronym:	263
Facility NAICS Code:	Not reported
Tribal Land Code:	Not reported
Facility Name:	FRESHWATER TISSUE PULP MILL
Address:	1 TCF DR
Tribal Indicator:	N
Fed Facility:	No
NAIC Code:	Not reported
SIC Code:	2435
Facility Name:	FRESHWATER TISSUE PULP MILL
Address:	1 TCF DR
Tribal Indicator:	N
Fed Facility:	No
NAIC Code:	Not reported
SIC Code:	2611

Map ID
Direction
Distance
Elevation

MAP FINDINGS

Site

Database(s)

EDR ID Number
EPA ID Number

FORMER LP MILL 401-112-022 (Continued)

1001115444

Facility Name: FRESHWATER TISSUE PULP MILL
Address: 1 TCF DR
Tribal Indicator: N
Fed Facility: No
NAIC Code: Not reported
SIC Code: 8742

Facility Name: FRESHWATER TISSUE PULP MILL
Address: 1 TCF DR
Tribal Indicator: N
Fed Facility: No
NAIC Code: Not reported
SIC Code: 2435

Facility Name: FRESHWATER TISSUE PULP MILL
Address: 1 TCF DR
Tribal Indicator: N
Fed Facility: No
NAIC Code: Not reported
SIC Code: 2611

Facility Name: FRESHWATER TISSUE PULP MILL
Address: 1 TCF DR
Tribal Indicator: N
Fed Facility: No
NAIC Code: Not reported
SIC Code: 8742

Facility Name: FRESHWATER TISSUE PULP MILL
Address: 1 TCF DR
Tribal Indicator: N
Fed Facility: No
NAIC Code: Not reported
SIC Code: 2435

Facility Name: FRESHWATER TISSUE PULP MILL
Address: 1 TCF DR
Tribal Indicator: N
Fed Facility: No
NAIC Code: Not reported
SIC Code: 2611

Facility Name: FRESHWATER TISSUE PULP MILL
Address: 1 TCF DR
Tribal Indicator: N
Fed Facility: No
NAIC Code: Not reported
SIC Code: 8742

Facility Name: FRESHWATER TISSUE PULP MILL
Address: 1 TCF DR
Tribal Indicator: N
Fed Facility: No
NAIC Code: Not reported
SIC Code: 2435

Facility Name: FRESHWATER TISSUE PULP MILL

Map ID
Direction
Distance
Elevation

MAP FINDINGS

Site

Database(s)

EDR ID Number
EPA ID Number

FORMER LP MILL 401-112-022 (Continued)

1001115444

Address: 1 TCF DR
Tribal Indicator: N
Fed Facility: No
NAIC Code: Not reported
SIC Code: 2611

Facility Name: FRESHWATER TISSUE PULP MILL
Address: 1 TCF DR
Tribal Indicator: N
Fed Facility: No
NAIC Code: Not reported
SIC Code: 8742

Facility Name: FRESHWATER TISSUE PULP MILL
Address: 1 TCF DR
Tribal Indicator: N
Fed Facility: No
NAIC Code: Not reported
SIC Code: 2435

Facility Name: FRESHWATER TISSUE PULP MILL
Address: 1 TCF DR
Tribal Indicator: N
Fed Facility: No
NAIC Code: Not reported
SIC Code: 2611

Facility Name: FRESHWATER TISSUE PULP MILL
Address: 1 TCF DR
Tribal Indicator: N
Fed Facility: No
NAIC Code: Not reported
SIC Code: 8742

Facility Name: FRESHWATER TISSUE PULP MILL
Address: 1 TCF DR
Tribal Indicator: N
Fed Facility: No
NAIC Code: Not reported
SIC Code: 2435

Facility Name: FRESHWATER TISSUE PULP MILL
Address: 1 TCF DR
Tribal Indicator: N
Fed Facility: No
NAIC Code: Not reported
SIC Code: 2611

Facility Name: FRESHWATER TISSUE PULP MILL
Address: 1 TCF DR
Tribal Indicator: N
Fed Facility: No
NAIC Code: Not reported
SIC Code: 8742

Facility Name: FRESHWATER TISSUE PULP MILL
Address: 1 TCF DR

Map ID
Direction
Distance
Elevation

MAP FINDINGS

Site

Database(s)

EDR ID Number
EPA ID Number

FORMER LP MILL 401-112-022 (Continued)

1001115444

Tribal Indicator:	N
Fed Facility:	No
NAIC Code:	Not reported
SIC Code:	2435
Facility Name:	FRESHWATER TISSUE PULP MILL
Address:	1 TCF DR
Tribal Indicator:	N
Fed Facility:	No
NAIC Code:	Not reported
SIC Code:	2611
Facility Name:	FRESHWATER TISSUE PULP MILL
Address:	1 TCF DR
Tribal Indicator:	N
Fed Facility:	No
NAIC Code:	Not reported
SIC Code:	8742
Facility Name:	FRESHWATER TISSUE PULP MILL
Address:	1 TCF DR
Tribal Indicator:	N
Fed Facility:	No
NAIC Code:	Not reported
SIC Code:	2435
Facility Name:	FRESHWATER TISSUE PULP MILL
Address:	1 TCF DR
Tribal Indicator:	N
Fed Facility:	No
NAIC Code:	Not reported
SIC Code:	2611
Facility Name:	FRESHWATER TISSUE PULP MILL
Address:	1 TCF DR
Tribal Indicator:	N
Fed Facility:	No
NAIC Code:	Not reported
SIC Code:	8742
Facility Name:	FRESHWATER TISSUE PULP MILL
Address:	1 TCF DR
Tribal Indicator:	N
Fed Facility:	No
NAIC Code:	Not reported
SIC Code:	2435
Facility Name:	FRESHWATER TISSUE PULP MILL
Address:	1 TCF DR
Tribal Indicator:	N
Fed Facility:	No
NAIC Code:	Not reported
SIC Code:	2611
Facility Name:	FRESHWATER TISSUE PULP MILL
Address:	1 TCF DR
Tribal Indicator:	N

Map ID
Direction
Distance
Elevation

MAP FINDINGS

Site

Database(s)

EDR ID Number
EPA ID Number

FORMER LP MILL 401-112-022 (Continued)

1001115444

Fed Facility:	No
NAIC Code:	Not reported
SIC Code:	8742
Facility Name:	FRESHWATER TISSUE PULP MILL
Address:	1 TCF DR
Tribal Indicator:	N
Fed Facility:	No
NAIC Code:	Not reported
SIC Code:	2435
Facility Name:	FRESHWATER TISSUE PULP MILL
Address:	1 TCF DR
Tribal Indicator:	N
Fed Facility:	No
NAIC Code:	Not reported
SIC Code:	2611
Facility Name:	FRESHWATER TISSUE PULP MILL
Address:	1 TCF DR
Tribal Indicator:	N
Fed Facility:	No
NAIC Code:	Not reported
SIC Code:	8742
Facility Name:	FRESHWATER TISSUE PULP MILL
Address:	1 TCF DR
Tribal Indicator:	N
Fed Facility:	No
NAIC Code:	Not reported
SIC Code:	2435
Facility Name:	FRESHWATER TISSUE PULP MILL
Address:	1 TCF DR
Tribal Indicator:	N
Fed Facility:	No
NAIC Code:	Not reported
SIC Code:	2611
Facility Name:	FRESHWATER TISSUE PULP MILL
Address:	1 TCF DR
Tribal Indicator:	N
Fed Facility:	No
NAIC Code:	Not reported
SIC Code:	8742
Facility Name:	FRESHWATER TISSUE PULP MILL
Address:	1 TCF DR
Tribal Indicator:	N
Fed Facility:	No
NAIC Code:	Not reported
SIC Code:	2435
Facility Name:	FRESHWATER TISSUE PULP MILL
Address:	1 TCF DR
Tribal Indicator:	N
Fed Facility:	No

Map ID
Direction
Distance
Elevation

MAP FINDINGS

Site

Database(s)

EDR ID Number
EPA ID Number

FORMER LP MILL 401-112-022 (Continued)

1001115444

NAIC Code: Not reported
SIC Code: 2611

Facility Name: FRESHWATER TISSUE PULP MILL
Address: 1 TCF DR
Tribal Indicator: N
Fed Facility: No
NAIC Code: Not reported
SIC Code: 8742

Facility Name: FRESHWATER TISSUE PULP MILL
Address: 1 TCF DR
Tribal Indicator: N
Fed Facility: No
NAIC Code: Not reported
SIC Code: 2435

Facility Name: FRESHWATER TISSUE PULP MILL
Address: 1 TCF DR
Tribal Indicator: N
Fed Facility: No
NAIC Code: Not reported
SIC Code: 2611

Facility Name: FRESHWATER TISSUE PULP MILL
Address: 1 TCF DR
Tribal Indicator: N
Fed Facility: No
NAIC Code: Not reported
SIC Code: 8742

Facility Name: FRESHWATER TISSUE PULP MILL
Address: 1 TCF DR
Tribal Indicator: N
Fed Facility: No
NAIC Code: Not reported
SIC Code: 2435

Facility Name: FRESHWATER TISSUE PULP MILL
Address: 1 TCF DR
Tribal Indicator: N
Fed Facility: No
NAIC Code: Not reported
SIC Code: 2611

Facility Name: FRESHWATER TISSUE PULP MILL
Address: 1 TCF DR
Tribal Indicator: N
Fed Facility: No
NAIC Code: Not reported
SIC Code: 8742

Facility Name: FRESHWATER TISSUE PULP MILL
Address: 1 TCF DR
Tribal Indicator: N
Fed Facility: No
NAIC Code: Not reported

Map ID
Direction
Distance
Elevation

MAP FINDINGS

Site

Database(s)

EDR ID Number
EPA ID Number

FORMER LP MILL 401-112-022 (Continued)

1001115444

SIC Code:	2435
Facility Name:	FRESHWATER TISSUE PULP MILL
Address:	1 TCF DR
Tribal Indicator:	N
Fed Facility:	No
NAIC Code:	Not reported
SIC Code:	2611
Facility Name:	FRESHWATER TISSUE PULP MILL
Address:	1 TCF DR
Tribal Indicator:	N
Fed Facility:	No
NAIC Code:	Not reported
SIC Code:	8742
Facility Name:	FRESHWATER TISSUE PULP MILL
Address:	1 TCF DR
Tribal Indicator:	N
Fed Facility:	No
NAIC Code:	Not reported
SIC Code:	2435
Facility Name:	FRESHWATER TISSUE PULP MILL
Address:	1 TCF DR
Tribal Indicator:	N
Fed Facility:	No
NAIC Code:	Not reported
SIC Code:	2611
Facility Name:	FRESHWATER TISSUE PULP MILL
Address:	1 TCF DR
Tribal Indicator:	N
Fed Facility:	No
NAIC Code:	Not reported
SIC Code:	8742
Facility Name:	FRESHWATER TISSUE PULP MILL
Address:	1 TCF DR
Tribal Indicator:	N
Fed Facility:	No
NAIC Code:	Not reported
SIC Code:	2435
Facility Name:	FRESHWATER TISSUE PULP MILL
Address:	1 TCF DR
Tribal Indicator:	N
Fed Facility:	No
NAIC Code:	Not reported
SIC Code:	2611
Facility Name:	FRESHWATER TISSUE PULP MILL
Address:	1 TCF DR
Tribal Indicator:	N
Fed Facility:	No
NAIC Code:	Not reported
SIC Code:	8742

Map ID
Direction
Distance
Elevation

MAP FINDINGS

Site

Database(s)

EDR ID Number
EPA ID Number

FORMER LP MILL 401-112-022 (Continued)

1001115444

Facility Name: FRESHWATER TISSUE PULP MILL
Address: 1 TCF DR
Tribal Indicator: N
Fed Facility: No
NAIC Code: Not reported
SIC Code: 2435

Facility Name: FRESHWATER TISSUE PULP MILL
Address: 1 TCF DR
Tribal Indicator: N
Fed Facility: No
NAIC Code: Not reported
SIC Code: 2611

Facility Name: FRESHWATER TISSUE PULP MILL
Address: 1 TCF DR
Tribal Indicator: N
Fed Facility: No
NAIC Code: Not reported
SIC Code: 8742

Facility Name: FRESHWATER TISSUE PULP MILL
Address: 1 TCF DR
Tribal Indicator: N
Fed Facility: No
NAIC Code: Not reported
SIC Code: 2435

Facility Name: FRESHWATER TISSUE PULP MILL
Address: 1 TCF DR
Tribal Indicator: N
Fed Facility: No
NAIC Code: Not reported
SIC Code: 2611

Facility Name: FRESHWATER TISSUE PULP MILL
Address: 1 TCF DR
Tribal Indicator: N
Fed Facility: No
NAIC Code: Not reported
SIC Code: 8742

Facility Name: FRESHWATER TISSUE PULP MILL
Address: 1 TCF DR
Tribal Indicator: N
Fed Facility: No
NAIC Code: Not reported
SIC Code: 2435

Facility Name: FRESHWATER TISSUE PULP MILL
Address: 1 TCF DR
Tribal Indicator: N
Fed Facility: No
NAIC Code: Not reported
SIC Code: 2611

Facility Name: FRESHWATER TISSUE PULP MILL

Map ID
Direction
Distance
Elevation

MAP FINDINGS

Site

Database(s)

EDR ID Number
EPA ID Number

FORMER LP MILL 401-112-022 (Continued)

1001115444

Address: 1 TCF DR
Tribal Indicator: N
Fed Facility: No
NAIC Code: Not reported
SIC Code: 8742

Facility Name: FRESHWATER TISSUE PULP MILL
Address: 1 TCF DR
Tribal Indicator: N
Fed Facility: No
NAIC Code: Not reported
SIC Code: 2435

Facility Name: FRESHWATER TISSUE PULP MILL
Address: 1 TCF DR
Tribal Indicator: N
Fed Facility: No
NAIC Code: Not reported
SIC Code: 2611

Facility Name: FRESHWATER TISSUE PULP MILL
Address: 1 TCF DR
Tribal Indicator: N
Fed Facility: No
NAIC Code: Not reported
SIC Code: 8742

Facility Name: FRESHWATER TISSUE PULP MILL
Address: 1 TCF DR
Tribal Indicator: N
Fed Facility: No
NAIC Code: Not reported
SIC Code: 2435

Facility Name: FRESHWATER TISSUE PULP MILL
Address: 1 TCF DR
Tribal Indicator: N
Fed Facility: No
NAIC Code: Not reported
SIC Code: 2611

Facility Name: FRESHWATER TISSUE PULP MILL
Address: 1 TCF DR
Tribal Indicator: N
Fed Facility: No
NAIC Code: Not reported
SIC Code: 8742

Facility Name: FRESHWATER TISSUE PULP MILL
Address: 1 TCF DR
Tribal Indicator: N
Fed Facility: No
NAIC Code: Not reported
SIC Code: 2435

Facility Name: FRESHWATER TISSUE PULP MILL
Address: 1 TCF DR

Map ID
Direction
Distance
Elevation

MAP FINDINGS

Site

Database(s)

EDR ID Number
EPA ID Number

FORMER LP MILL 401-112-022 (Continued)

1001115444

Tribal Indicator:	N
Fed Facility:	No
NAIC Code:	Not reported
SIC Code:	2611
Facility Name:	FRESHWATER TISSUE PULP MILL
Address:	1 TCF DR
Tribal Indicator:	N
Fed Facility:	No
NAIC Code:	Not reported
SIC Code:	8742
Facility Name:	FRESHWATER TISSUE PULP MILL
Address:	1 TCF DR
Tribal Indicator:	N
Fed Facility:	No
NAIC Code:	Not reported
SIC Code:	2435
Facility Name:	FRESHWATER TISSUE PULP MILL
Address:	1 TCF DR
Tribal Indicator:	N
Fed Facility:	No
NAIC Code:	Not reported
SIC Code:	2611
Facility Name:	FRESHWATER TISSUE PULP MILL
Address:	1 TCF DR
Tribal Indicator:	N
Fed Facility:	No
NAIC Code:	Not reported
SIC Code:	8742
Facility Name:	FRESHWATER TISSUE PULP MILL
Address:	1 TCF DR
Tribal Indicator:	N
Fed Facility:	No
NAIC Code:	Not reported
SIC Code:	2435
Facility Name:	FRESHWATER TISSUE PULP MILL
Address:	1 TCF DR
Tribal Indicator:	N
Fed Facility:	No
NAIC Code:	Not reported
SIC Code:	2611
Facility Name:	FRESHWATER TISSUE PULP MILL
Address:	1 TCF DR
Tribal Indicator:	N
Fed Facility:	No
NAIC Code:	Not reported
SIC Code:	8742
Facility Name:	FRESHWATER TISSUE PULP MILL
Address:	1 TCF DR
Tribal Indicator:	N

Map ID
Direction
Distance
Elevation

MAP FINDINGS

Site

Database(s)

EDR ID Number
EPA ID Number

FORMER LP MILL 401-112-022 (Continued)

1001115444

Fed Facility:	No
NAIC Code:	Not reported
SIC Code:	2435
Facility Name:	FRESHWATER TISSUE PULP MILL
Address:	1 TCF DR
Tribal Indicator:	N
Fed Facility:	No
NAIC Code:	Not reported
SIC Code:	2611
Facility Name:	FRESHWATER TISSUE PULP MILL
Address:	1 TCF DR
Tribal Indicator:	N
Fed Facility:	No
NAIC Code:	Not reported
SIC Code:	8742
Facility Name:	FRESHWATER TISSUE PULP MILL
Address:	1 TCF DR
Tribal Indicator:	N
Fed Facility:	No
NAIC Code:	Not reported
SIC Code:	2435
Facility Name:	FRESHWATER TISSUE PULP MILL
Address:	1 TCF DR
Tribal Indicator:	N
Fed Facility:	No
NAIC Code:	Not reported
SIC Code:	2611
Facility Name:	FRESHWATER TISSUE PULP MILL
Address:	1 TCF DR
Tribal Indicator:	N
Fed Facility:	No
NAIC Code:	Not reported
SIC Code:	8742
Facility Name:	FRESHWATER TISSUE PULP MILL
Address:	1 TCF DR
Tribal Indicator:	N
Fed Facility:	No
NAIC Code:	Not reported
SIC Code:	2435
Facility Name:	FRESHWATER TISSUE PULP MILL
Address:	1 TCF DR
Tribal Indicator:	N
Fed Facility:	No
NAIC Code:	Not reported
SIC Code:	2611
Facility Name:	FRESHWATER TISSUE PULP MILL
Address:	1 TCF DR
Tribal Indicator:	N
Fed Facility:	No

Map ID
Direction
Distance
Elevation

MAP FINDINGS

Site

Database(s)

EDR ID Number
EPA ID Number

FORMER LP MILL 401-112-022 (Continued)

1001115444

NAIC Code: Not reported
SIC Code: 8742

Facility Name: FRESHWATER TISSUE PULP MILL
Address: 1 TCF DR
Tribal Indicator: N
Fed Facility: No
NAIC Code: Not reported
SIC Code: 2435

Facility Name: FRESHWATER TISSUE PULP MILL
Address: 1 TCF DR
Tribal Indicator: N
Fed Facility: No
NAIC Code: Not reported
SIC Code: 2611

Facility Name: FRESHWATER TISSUE PULP MILL
Address: 1 TCF DR
Tribal Indicator: N
Fed Facility: No
NAIC Code: Not reported
SIC Code: 8742

Facility Name: FRESHWATER TISSUE PULP MILL
Address: 1 TCF DR
Tribal Indicator: N
Fed Facility: No
NAIC Code: Not reported
SIC Code: 2435

Facility Name: FRESHWATER TISSUE PULP MILL
Address: 1 TCF DR
Tribal Indicator: N
Fed Facility: No
NAIC Code: Not reported
SIC Code: 2611

Facility Name: FRESHWATER TISSUE PULP MILL
Address: 1 TCF DR
Tribal Indicator: N
Fed Facility: No
NAIC Code: Not reported
SIC Code: 8742

Facility Name: FRESHWATER TISSUE PULP MILL
Address: 1 TCF DR
Tribal Indicator: N
Fed Facility: No
NAIC Code: Not reported
SIC Code: 2435

Facility Name: FRESHWATER TISSUE PULP MILL
Address: 1 TCF DR
Tribal Indicator: N
Fed Facility: No
NAIC Code: Not reported

Map ID
Direction
Distance
Elevation

MAP FINDINGS

Site

Database(s)

EDR ID Number
EPA ID Number

FORMER LP MILL 401-112-022 (Continued)

1001115444

SIC Code:	2611
Facility Name:	FRESHWATER TISSUE PULP MILL
Address:	1 TCF DR
Tribal Indicator:	N
Fed Facility:	No
NAIC Code:	Not reported
SIC Code:	8742
Facility Name:	FRESHWATER TISSUE PULP MILL
Address:	1 TCF DR
Tribal Indicator:	N
Fed Facility:	No
NAIC Code:	Not reported
SIC Code:	2435
Facility Name:	FRESHWATER TISSUE PULP MILL
Address:	1 TCF DR
Tribal Indicator:	N
Fed Facility:	No
NAIC Code:	Not reported
SIC Code:	2611
Facility Name:	FRESHWATER TISSUE PULP MILL
Address:	1 TCF DR
Tribal Indicator:	N
Fed Facility:	No
NAIC Code:	Not reported
SIC Code:	8742
Facility Name:	FRESHWATER TISSUE PULP MILL
Address:	1 TCF DR
Tribal Indicator:	N
Fed Facility:	No
NAIC Code:	Not reported
SIC Code:	2435
Facility Name:	FRESHWATER TISSUE PULP MILL
Address:	1 TCF DR
Tribal Indicator:	N
Fed Facility:	No
NAIC Code:	Not reported
SIC Code:	2611
Facility Name:	FRESHWATER TISSUE PULP MILL
Address:	1 TCF DR
Tribal Indicator:	N
Fed Facility:	No
NAIC Code:	Not reported
SIC Code:	8742
Facility Name:	FRESHWATER TISSUE PULP MILL
Address:	1 TCF DR
Tribal Indicator:	N
Fed Facility:	No
NAIC Code:	Not reported
SIC Code:	2435

Map ID
Direction
Distance
Elevation

MAP FINDINGS

Site

Database(s)

EDR ID Number
EPA ID Number

FORMER LP MILL 401-112-022 (Continued)

1001115444

Facility Name: FRESHWATER TISSUE PULP MILL
Address: 1 TCF DR
Tribal Indicator: N
Fed Facility: No
NAIC Code: Not reported
SIC Code: 2611

Facility Name: FRESHWATER TISSUE PULP MILL
Address: 1 TCF DR
Tribal Indicator: N
Fed Facility: No
NAIC Code: Not reported
SIC Code: 8742

Facility Name: FRESHWATER TISSUE PULP MILL
Address: 1 TCF DR
Tribal Indicator: N
Fed Facility: No
NAIC Code: Not reported
SIC Code: 2435

Facility Name: FRESHWATER TISSUE PULP MILL
Address: 1 TCF DR
Tribal Indicator: N
Fed Facility: No
NAIC Code: Not reported
SIC Code: 2611

Facility Name: FRESHWATER TISSUE PULP MILL
Address: 1 TCF DR
Tribal Indicator: N
Fed Facility: No
NAIC Code: Not reported
SIC Code: 8742

Facility Name: FRESHWATER TISSUE PULP MILL
Address: 1 TCF DR
Tribal Indicator: N
Fed Facility: No
NAIC Code: Not reported
SIC Code: 2435

Facility Name: FRESHWATER TISSUE PULP MILL
Address: 1 TCF DR
Tribal Indicator: N
Fed Facility: No
NAIC Code: Not reported
SIC Code: 2611

Facility Name: FRESHWATER TISSUE PULP MILL
Address: 1 TCF DR
Tribal Indicator: N
Fed Facility: No
NAIC Code: Not reported
SIC Code: 8742

Facility Name: FRESHWATER TISSUE PULP MILL

Map ID
Direction
Distance
Elevation

MAP FINDINGS

Site

Database(s)

EDR ID Number
EPA ID Number

FORMER LP MILL 401-112-022 (Continued)

1001115444

Address: 1 TCF DR
Tribal Indicator: N
Fed Facility: No
NAIC Code: Not reported
SIC Code: 2435

Facility Name: FRESHWATER TISSUE PULP MILL
Address: 1 TCF DR
Tribal Indicator: N
Fed Facility: No
NAIC Code: Not reported
SIC Code: 2611

Facility Name: FRESHWATER TISSUE PULP MILL
Address: 1 TCF DR
Tribal Indicator: N
Fed Facility: No
NAIC Code: Not reported
SIC Code: 8742

Facility Name: FRESHWATER TISSUE PULP MILL
Address: 1 TCF DR
Tribal Indicator: N
Fed Facility: No
NAIC Code: Not reported
SIC Code: 2435

Facility Name: FRESHWATER TISSUE PULP MILL
Address: 1 TCF DR
Tribal Indicator: N
Fed Facility: No
NAIC Code: Not reported
SIC Code: 2611

Facility Name: FRESHWATER TISSUE PULP MILL
Address: 1 TCF DR
Tribal Indicator: N
Fed Facility: No
NAIC Code: Not reported
SIC Code: 8742

Facility Name: FRESHWATER TISSUE PULP MILL
Address: 1 TCF DR
Tribal Indicator: N
Fed Facility: No
NAIC Code: Not reported
SIC Code: 2435

Facility Name: FRESHWATER TISSUE PULP MILL
Address: 1 TCF DR
Tribal Indicator: N
Fed Facility: No
NAIC Code: Not reported
SIC Code: 2611

Facility Name: FRESHWATER TISSUE PULP MILL
Address: 1 TCF DR

Map ID
Direction
Distance
Elevation

MAP FINDINGS

Site

Database(s)

EDR ID Number
EPA ID Number

FORMER LP MILL 401-112-022 (Continued)

1001115444

Tribal Indicator:	N
Fed Facility:	No
NAIC Code:	Not reported
SIC Code:	8742
Facility Name:	FRESHWATER TISSUE PULP MILL
Address:	1 TCF DR
Tribal Indicator:	N
Fed Facility:	No
NAIC Code:	Not reported
SIC Code:	2435
Facility Name:	FRESHWATER TISSUE PULP MILL
Address:	1 TCF DR
Tribal Indicator:	N
Fed Facility:	No
NAIC Code:	Not reported
SIC Code:	2611
Facility Name:	FRESHWATER TISSUE PULP MILL
Address:	1 TCF DR
Tribal Indicator:	N
Fed Facility:	No
NAIC Code:	Not reported
SIC Code:	8742
Facility Name:	FRESHWATER TISSUE PULP MILL
Address:	1 TCF DR
Tribal Indicator:	N
Fed Facility:	No
NAIC Code:	Not reported
SIC Code:	2435
Facility Name:	FRESHWATER TISSUE PULP MILL
Address:	1 TCF DR
Tribal Indicator:	N
Fed Facility:	No
NAIC Code:	Not reported
SIC Code:	2611
Facility Name:	FRESHWATER TISSUE PULP MILL
Address:	1 TCF DR
Tribal Indicator:	N
Fed Facility:	No
NAIC Code:	Not reported
SIC Code:	8742
Facility Name:	FRESHWATER TISSUE PULP MILL
Address:	1 TCF DR
Tribal Indicator:	N
Fed Facility:	No
NAIC Code:	Not reported
SIC Code:	2435
Facility Name:	FRESHWATER TISSUE PULP MILL
Address:	1 TCF DR
Tribal Indicator:	N

Map ID
Direction
Distance
Elevation

MAP FINDINGS

Site

Database(s)

EDR ID Number
EPA ID Number

FORMER LP MILL 401-112-022 (Continued)

1001115444

Fed Facility: No
NAIC Code: Not reported
SIC Code: 2611

Facility Name: FRESHWATER TISSUE PULP MILL
Address: 1 TCF DR
Tribal Indicator: N
Fed Facility: No
NAIC Code: Not reported
SIC Code: 8742

Facility Name: FRESHWATER TISSUE PULP MILL
Address: 1 TCF DR
Tribal Indicator: N
Fed Facility: No
NAIC Code: Not reported
SIC Code: 2435

Facility Name: FRESHWATER TISSUE PULP MILL
Address: 1 TCF DR
Tribal Indicator: N
Fed Facility: No
NAIC Code: Not reported
SIC Code: 2611

Facility Name: FRESHWATER TISSUE PULP MILL
Address: 1 TCF DR
Tribal Indicator: N
Fed Facility: No
NAIC Code: Not reported
SIC Code: 8742

Facility Name: FRESHWATER TISSUE PULP MILL
Address: 1 TCF DR
Tribal Indicator: N
Fed Facility: No
NAIC Code: Not reported
SIC Code: 2435

Facility Name: FRESHWATER TISSUE PULP MILL
Address: 1 TCF DR
Tribal Indicator: N
Fed Facility: No
NAIC Code: Not reported
SIC Code: 2611

Facility Name: FRESHWATER TISSUE PULP MILL
Address: 1 TCF DR
Tribal Indicator: N
Fed Facility: No
NAIC Code: Not reported
SIC Code: 8742

Facility Name: FRESHWATER TISSUE PULP MILL
Address: 1 TCF DR
Tribal Indicator: N
Fed Facility: No

Map ID
Direction
Distance
Elevation

MAP FINDINGS

Site

Database(s)

EDR ID Number
EPA ID Number

FORMER LP MILL 401-112-022 (Continued)

1001115444

NAIC Code:	Not reported
SIC Code:	2435
Facility Name:	FRESHWATER TISSUE PULP MILL
Address:	1 TCF DR
Tribal Indicator:	N
Fed Facility:	No
NAIC Code:	Not reported
SIC Code:	2611
Facility Name:	FRESHWATER TISSUE PULP MILL
Address:	1 TCF DR
Tribal Indicator:	N
Fed Facility:	No
NAIC Code:	Not reported
SIC Code:	8742
Facility Name:	FRESHWATER TISSUE PULP MILL
Address:	1 TCF DR
Tribal Indicator:	N
Fed Facility:	No
NAIC Code:	Not reported
SIC Code:	2435
Facility Name:	FRESHWATER TISSUE PULP MILL
Address:	1 TCF DR
Tribal Indicator:	N
Fed Facility:	No
NAIC Code:	Not reported
SIC Code:	2611
Facility Name:	FRESHWATER TISSUE PULP MILL
Address:	1 TCF DR
Tribal Indicator:	N
Fed Facility:	No
NAIC Code:	Not reported
SIC Code:	8742
Facility Name:	FRESHWATER TISSUE PULP MILL
Address:	1 TCF DR
Tribal Indicator:	N
Fed Facility:	No
NAIC Code:	Not reported
SIC Code:	2435
Facility Name:	FRESHWATER TISSUE PULP MILL
Address:	1 TCF DR
Tribal Indicator:	N
Fed Facility:	No
NAIC Code:	Not reported
SIC Code:	2611
Facility Name:	FRESHWATER TISSUE PULP MILL
Address:	1 TCF DR
Tribal Indicator:	N
Fed Facility:	No
NAIC Code:	Not reported

Map ID
Direction
Distance
Elevation

MAP FINDINGS

Site

Database(s)

EDR ID Number
EPA ID Number

FORMER LP MILL 401-112-022 (Continued)

1001115444

SIC Code:	8742
Facility Name:	FRESHWATER TISSUE PULP MILL
Address:	1 TCF DR
Tribal Indicator:	N
Fed Facility:	No
NAIC Code:	Not reported
SIC Code:	2435
Facility Name:	FRESHWATER TISSUE PULP MILL
Address:	1 TCF DR
Tribal Indicator:	N
Fed Facility:	No
NAIC Code:	Not reported
SIC Code:	2611
Facility Name:	FRESHWATER TISSUE PULP MILL
Address:	1 TCF DR
Tribal Indicator:	N
Fed Facility:	No
NAIC Code:	Not reported
SIC Code:	8742
Facility Name:	FRESHWATER TISSUE PULP MILL
Address:	1 TCF DR
Tribal Indicator:	N
Fed Facility:	No
NAIC Code:	Not reported
SIC Code:	2435
Facility Name:	FRESHWATER TISSUE PULP MILL
Address:	1 TCF DR
Tribal Indicator:	N
Fed Facility:	No
NAIC Code:	Not reported
SIC Code:	2611
Facility Name:	FRESHWATER TISSUE PULP MILL
Address:	1 TCF DR
Tribal Indicator:	N
Fed Facility:	No
NAIC Code:	Not reported
SIC Code:	8742
Facility Name:	FRESHWATER TISSUE PULP MILL
Address:	1 TCF DR
Tribal Indicator:	N
Fed Facility:	No
NAIC Code:	Not reported
SIC Code:	2435
Facility Name:	FRESHWATER TISSUE PULP MILL
Address:	1 TCF DR
Tribal Indicator:	N
Fed Facility:	No
NAIC Code:	Not reported
SIC Code:	2611

Map ID
Direction
Distance
Elevation

MAP FINDINGS

Site

Database(s)

EDR ID Number
EPA ID Number

FORMER LP MILL 401-112-022 (Continued)

1001115444

Facility Name: FRESHWATER TISSUE PULP MILL
Address: 1 TCF DR
Tribal Indicator: N
Fed Facility: No
NAIC Code: Not reported
SIC Code: 8742

Facility Name: FRESHWATER TISSUE PULP MILL
Address: 1 TCF DR
Tribal Indicator: N
Fed Facility: No
NAIC Code: Not reported
SIC Code: 2435

Facility Name: FRESHWATER TISSUE PULP MILL
Address: 1 TCF DR
Tribal Indicator: N
Fed Facility: No
NAIC Code: Not reported
SIC Code: 2611

Facility Name: FRESHWATER TISSUE PULP MILL
Address: 1 TCF DR
Tribal Indicator: N
Fed Facility: No
NAIC Code: Not reported
SIC Code: 8742

Facility Name: FRESHWATER TISSUE PULP MILL
Address: 1 TCF DR
Tribal Indicator: N
Fed Facility: No
NAIC Code: Not reported
SIC Code: 2435

Facility Name: FRESHWATER TISSUE PULP MILL
Address: 1 TCF DR
Tribal Indicator: N
Fed Facility: No
NAIC Code: Not reported
SIC Code: 2611

Facility Name: FRESHWATER TISSUE PULP MILL
Address: 1 TCF DR
Tribal Indicator: N
Fed Facility: No
NAIC Code: Not reported
SIC Code: 8742

Facility Name: FRESHWATER TISSUE PULP MILL
Address: 1 TCF DR
Tribal Indicator: N
Fed Facility: No
NAIC Code: Not reported
SIC Code: 2435

Facility Name: FRESHWATER TISSUE PULP MILL

Map ID
Direction
Distance
Elevation

MAP FINDINGS

Site

Database(s)

EDR ID Number
EPA ID Number

FORMER LP MILL 401-112-022 (Continued)

1001115444

Address: 1 TCF DR
Tribal Indicator: N
Fed Facility: No
NAIC Code: Not reported
SIC Code: 2611

Facility Name: FRESHWATER TISSUE PULP MILL
Address: 1 TCF DR
Tribal Indicator: N
Fed Facility: No
NAIC Code: Not reported
SIC Code: 8742

Facility Name: FRESHWATER TISSUE PULP MILL
Address: 1 TCF DR
Tribal Indicator: N
Fed Facility: No
NAIC Code: Not reported
SIC Code: 2435

Facility Name: FRESHWATER TISSUE PULP MILL
Address: 1 TCF DR
Tribal Indicator: N
Fed Facility: No
NAIC Code: Not reported
SIC Code: 2611

Facility Name: FRESHWATER TISSUE PULP MILL
Address: 1 TCF DR
Tribal Indicator: N
Fed Facility: No
NAIC Code: Not reported
SIC Code: 8742

Facility Name: FRESHWATER TISSUE PULP MILL
Address: 1 TCF DR
Tribal Indicator: N
Fed Facility: No
NAIC Code: Not reported
SIC Code: 2435

Facility Name: FRESHWATER TISSUE PULP MILL
Address: 1 TCF DR
Tribal Indicator: N
Fed Facility: No
NAIC Code: Not reported
SIC Code: 2611

Facility Name: FRESHWATER TISSUE PULP MILL
Address: 1 TCF DR
Tribal Indicator: N
Fed Facility: No
NAIC Code: Not reported
SIC Code: 8742

Facility Name: FRESHWATER TISSUE PULP MILL
Address: 1 TCF DR

Map ID
Direction
Distance
Elevation

MAP FINDINGS

Site

Database(s)

EDR ID Number
EPA ID Number

FORMER LP MILL 401-112-022 (Continued)

1001115444

Tribal Indicator:	N
Fed Facility:	No
NAIC Code:	Not reported
SIC Code:	2435
Facility Name:	FRESHWATER TISSUE PULP MILL
Address:	1 TCF DR
Tribal Indicator:	N
Fed Facility:	No
NAIC Code:	Not reported
SIC Code:	2611
Facility Name:	FRESHWATER TISSUE PULP MILL
Address:	1 TCF DR
Tribal Indicator:	N
Fed Facility:	No
NAIC Code:	Not reported
SIC Code:	8742
Facility Name:	FRESHWATER TISSUE PULP MILL
Address:	1 TCF DR
Tribal Indicator:	N
Fed Facility:	No
NAIC Code:	Not reported
SIC Code:	2435
Facility Name:	FRESHWATER TISSUE PULP MILL
Address:	1 TCF DR
Tribal Indicator:	N
Fed Facility:	No
NAIC Code:	Not reported
SIC Code:	2611
Facility Name:	FRESHWATER TISSUE PULP MILL
Address:	1 TCF DR
Tribal Indicator:	N
Fed Facility:	No
NAIC Code:	Not reported
SIC Code:	8742
Facility Name:	FRESHWATER TISSUE PULP MILL
Address:	1 TCF DR
Tribal Indicator:	N
Fed Facility:	No
NAIC Code:	Not reported
SIC Code:	2435
Facility Name:	FRESHWATER TISSUE PULP MILL
Address:	1 TCF DR
Tribal Indicator:	N
Fed Facility:	No
NAIC Code:	Not reported
SIC Code:	2611
Facility Name:	FRESHWATER TISSUE PULP MILL
Address:	1 TCF DR
Tribal Indicator:	N

Map ID
Direction
Distance
Elevation

MAP FINDINGS

Site

Database(s)

EDR ID Number
EPA ID Number

FORMER LP MILL 401-112-022 (Continued)

1001115444

Fed Facility:	No
NAIC Code:	Not reported
SIC Code:	8742
Facility Name:	FRESHWATER TISSUE PULP MILL
Address:	1 TCF DR
Tribal Indicator:	N
Fed Facility:	No
NAIC Code:	Not reported
SIC Code:	2435
Facility Name:	FRESHWATER TISSUE PULP MILL
Address:	1 TCF DR
Tribal Indicator:	N
Fed Facility:	No
NAIC Code:	Not reported
SIC Code:	2611
Facility Name:	FRESHWATER TISSUE PULP MILL
Address:	1 TCF DR
Tribal Indicator:	N
Fed Facility:	No
NAIC Code:	Not reported
SIC Code:	8742
Facility Name:	FRESHWATER TISSUE PULP MILL
Address:	1 TCF DR
Tribal Indicator:	N
Fed Facility:	No
NAIC Code:	Not reported
SIC Code:	2435
Facility Name:	FRESHWATER TISSUE PULP MILL
Address:	1 TCF DR
Tribal Indicator:	N
Fed Facility:	No
NAIC Code:	Not reported
SIC Code:	2611
Facility Name:	FRESHWATER TISSUE PULP MILL
Address:	1 TCF DR
Tribal Indicator:	N
Fed Facility:	No
NAIC Code:	Not reported
SIC Code:	8742
Facility Name:	FRESHWATER TISSUE PULP MILL
Address:	1 TCF DR
Tribal Indicator:	N
Fed Facility:	No
NAIC Code:	Not reported
SIC Code:	2435
Facility Name:	FRESHWATER TISSUE PULP MILL
Address:	1 TCF DR
Tribal Indicator:	N
Fed Facility:	No

Map ID
Direction
Distance
Elevation

MAP FINDINGS

Site

Database(s)

EDR ID Number
EPA ID Number

FORMER LP MILL 401-112-022 (Continued)

1001115444

NAIC Code:	Not reported
SIC Code:	2611
Facility Name:	FRESHWATER TISSUE PULP MILL
Address:	1 TCF DR
Tribal Indicator:	N
Fed Facility:	No
NAIC Code:	Not reported
SIC Code:	8742
Facility Name:	FRESHWATER TISSUE PULP MILL
Address:	1 TCF DR
Tribal Indicator:	N
Fed Facility:	No
NAIC Code:	Not reported
SIC Code:	2435
Facility Name:	FRESHWATER TISSUE PULP MILL
Address:	1 TCF DR
Tribal Indicator:	N
Fed Facility:	No
NAIC Code:	Not reported
SIC Code:	2611
Facility Name:	FRESHWATER TISSUE PULP MILL
Address:	1 TCF DR
Tribal Indicator:	N
Fed Facility:	No
NAIC Code:	Not reported
SIC Code:	8742
Facility Name:	FRESHWATER TISSUE PULP MILL
Address:	1 TCF DR
Tribal Indicator:	N
Fed Facility:	No
NAIC Code:	Not reported
SIC Code:	2435
Facility Name:	FRESHWATER TISSUE PULP MILL
Address:	1 TCF DR
Tribal Indicator:	N
Fed Facility:	No
NAIC Code:	Not reported
SIC Code:	2611
Facility Name:	FRESHWATER TISSUE PULP MILL
Address:	1 TCF DR
Tribal Indicator:	N
Fed Facility:	No
NAIC Code:	Not reported
SIC Code:	8742
Facility Name:	FRESHWATER TISSUE PULP MILL
Address:	1 TCF DR
Tribal Indicator:	N
Fed Facility:	No
NAIC Code:	Not reported

Map ID
Direction
Distance
Elevation

MAP FINDINGS

Site

Database(s)

EDR ID Number
EPA ID Number

FORMER LP MILL 401-112-022 (Continued)

1001115444

SIC Code:	2435
Facility Name:	FRESHWATER TISSUE PULP MILL
Address:	1 TCF DR
Tribal Indicator:	N
Fed Facility:	No
NAIC Code:	Not reported
SIC Code:	2611
Facility Name:	FRESHWATER TISSUE PULP MILL
Address:	1 TCF DR
Tribal Indicator:	N
Fed Facility:	No
NAIC Code:	Not reported
SIC Code:	8742
Facility Name:	FRESHWATER TISSUE PULP MILL
Address:	1 TCF DR
Tribal Indicator:	N
Fed Facility:	No
NAIC Code:	Not reported
SIC Code:	2435
Facility Name:	FRESHWATER TISSUE PULP MILL
Address:	1 TCF DR
Tribal Indicator:	N
Fed Facility:	No
NAIC Code:	Not reported
SIC Code:	2611
Facility Name:	FRESHWATER TISSUE PULP MILL
Address:	1 TCF DR
Tribal Indicator:	N
Fed Facility:	No
NAIC Code:	Not reported
SIC Code:	8742
Facility Name:	FRESHWATER TISSUE PULP MILL
Address:	1 TCF DR
Tribal Indicator:	N
Fed Facility:	No
NAIC Code:	Not reported
SIC Code:	2435
Facility Name:	FRESHWATER TISSUE PULP MILL
Address:	1 TCF DR
Tribal Indicator:	N
Fed Facility:	No
NAIC Code:	Not reported
SIC Code:	2611
Facility Name:	FRESHWATER TISSUE PULP MILL
Address:	1 TCF DR
Tribal Indicator:	N
Fed Facility:	No
NAIC Code:	Not reported
SIC Code:	8742

Map ID
Direction
Distance
Elevation

MAP FINDINGS

Site

Database(s)

EDR ID Number
EPA ID Number

FORMER LP MILL 401-112-022 (Continued)

1001115444

Facility Name: FRESHWATER TISSUE PULP MILL
Address: 1 TCF DR
Tribal Indicator: N
Fed Facility: No
NAIC Code: Not reported
SIC Code: 2435

Facility Name: FRESHWATER TISSUE PULP MILL
Address: 1 TCF DR
Tribal Indicator: N
Fed Facility: No
NAIC Code: Not reported
SIC Code: 2611

Facility Name: FRESHWATER TISSUE PULP MILL
Address: 1 TCF DR
Tribal Indicator: N
Fed Facility: No
NAIC Code: Not reported
SIC Code: 8742

Facility Name: FRESHWATER TISSUE PULP MILL
Address: 1 TCF DR
Tribal Indicator: N
Fed Facility: No
NAIC Code: Not reported
SIC Code: 2435

Facility Name: FRESHWATER TISSUE PULP MILL
Address: 1 TCF DR
Tribal Indicator: N
Fed Facility: No
NAIC Code: Not reported
SIC Code: 2611

Facility Name: FRESHWATER TISSUE PULP MILL
Address: 1 TCF DR
Tribal Indicator: N
Fed Facility: No
NAIC Code: Not reported
SIC Code: 8742

Facility Name: FRESHWATER TISSUE PULP MILL
Address: 1 TCF DR
Tribal Indicator: N
Fed Facility: No
NAIC Code: Not reported
SIC Code: 2435

Facility Name: FRESHWATER TISSUE PULP MILL
Address: 1 TCF DR
Tribal Indicator: N
Fed Facility: No
NAIC Code: Not reported
SIC Code: 2611

Facility Name: FRESHWATER TISSUE PULP MILL

Map ID
Direction
Distance
Elevation

MAP FINDINGS

Site

Database(s)

EDR ID Number
EPA ID Number

FORMER LP MILL 401-112-022 (Continued)

1001115444

Address: 1 TCF DR
Tribal Indicator: N
Fed Facility: No
NAIC Code: Not reported
SIC Code: 8742

Facility Name: FRESHWATER TISSUE PULP MILL
Address: 1 TCF DR
Tribal Indicator: N
Fed Facility: No
NAIC Code: Not reported
SIC Code: 2435

Facility Name: FRESHWATER TISSUE PULP MILL
Address: 1 TCF DR
Tribal Indicator: N
Fed Facility: No
NAIC Code: Not reported
SIC Code: 2611

Facility Name: FRESHWATER TISSUE PULP MILL
Address: 1 TCF DR
Tribal Indicator: N
Fed Facility: No
NAIC Code: Not reported
SIC Code: 8742

Facility Name: FRESHWATER TISSUE PULP MILL
Address: 1 TCF DR
Tribal Indicator: N
Fed Facility: No
NAIC Code: Not reported
SIC Code: 2435

Facility Name: FRESHWATER TISSUE PULP MILL
Address: 1 TCF DR
Tribal Indicator: N
Fed Facility: No
NAIC Code: Not reported
SIC Code: 2611

Facility Name: FRESHWATER TISSUE PULP MILL
Address: 1 TCF DR
Tribal Indicator: N
Fed Facility: No
NAIC Code: Not reported
SIC Code: 8742

Facility Name: FRESHWATER TISSUE PULP MILL
Address: 1 TCF DR
Tribal Indicator: N
Fed Facility: No
NAIC Code: Not reported
SIC Code: 2435

Facility Name: FRESHWATER TISSUE PULP MILL
Address: 1 TCF DR

Map ID
Direction
Distance
Elevation

MAP FINDINGS

Site

Database(s)

EDR ID Number
EPA ID Number

FORMER LP MILL 401-112-022 (Continued)

1001115444

Tribal Indicator:	N
Fed Facility:	No
NAIC Code:	Not reported
SIC Code:	2611
Facility Name:	FRESHWATER TISSUE PULP MILL
Address:	1 TCF DR
Tribal Indicator:	N
Fed Facility:	No
NAIC Code:	Not reported
SIC Code:	8742
Facility Name:	FRESHWATER TISSUE PULP MILL
Address:	1 TCF DR
Tribal Indicator:	N
Fed Facility:	No
NAIC Code:	Not reported
SIC Code:	2435
Facility Name:	FRESHWATER TISSUE PULP MILL
Address:	1 TCF DR
Tribal Indicator:	N
Fed Facility:	No
NAIC Code:	Not reported
SIC Code:	2611
Facility Name:	FRESHWATER TISSUE PULP MILL
Address:	1 TCF DR
Tribal Indicator:	N
Fed Facility:	No
NAIC Code:	Not reported
SIC Code:	8742
Facility Name:	FRESHWATER TISSUE PULP MILL
Address:	1 TCF DR
Tribal Indicator:	N
Fed Facility:	No
NAIC Code:	Not reported
SIC Code:	2435
Facility Name:	FRESHWATER TISSUE PULP MILL
Address:	1 TCF DR
Tribal Indicator:	N
Fed Facility:	No
NAIC Code:	Not reported
SIC Code:	2611
Facility Name:	FRESHWATER TISSUE PULP MILL
Address:	1 TCF DR
Tribal Indicator:	N
Fed Facility:	No
NAIC Code:	Not reported
SIC Code:	8742
Facility Name:	FRESHWATER TISSUE PULP MILL
Address:	1 TCF DR
Tribal Indicator:	N

Map ID
Direction
Distance
Elevation

MAP FINDINGS

Site

Database(s)

EDR ID Number
EPA ID Number

FORMER LP MILL 401-112-022 (Continued)

1001115444

Fed Facility: No
NAIC Code: Not reported
SIC Code: 2435

Facility Name: FRESHWATER TISSUE PULP MILL
Address: 1 TCF DR
Tribal Indicator: N
Fed Facility: No
NAIC Code: Not reported
SIC Code: 2611

Facility Name: FRESHWATER TISSUE PULP MILL
Address: 1 TCF DR
Tribal Indicator: N
Fed Facility: No
NAIC Code: Not reported
SIC Code: 8742

Facility Name: FRESHWATER TISSUE PULP MILL
Address: 1 TCF DR
Tribal Indicator: N
Fed Facility: No
NAIC Code: Not reported
SIC Code: 2435

Facility Name: FRESHWATER TISSUE PULP MILL
Address: 1 TCF DR
Tribal Indicator: N
Fed Facility: No
NAIC Code: Not reported
SIC Code: 2611

Facility Name: FRESHWATER TISSUE PULP MILL
Address: 1 TCF DR
Tribal Indicator: N
Fed Facility: No
NAIC Code: Not reported
SIC Code: 8742

Facility Name: FRESHWATER TISSUE PULP MILL
Address: 1 TCF DR
Tribal Indicator: N
Fed Facility: No
NAIC Code: Not reported
SIC Code: 2435

Facility Name: FRESHWATER TISSUE PULP MILL
Address: 1 TCF DR
Tribal Indicator: N
Fed Facility: No
NAIC Code: Not reported
SIC Code: 2611

Facility Name: FRESHWATER TISSUE PULP MILL
Address: 1 TCF DR
Tribal Indicator: N
Fed Facility: No

Map ID
Direction
Distance
Elevation

MAP FINDINGS

Site

Database(s)

EDR ID Number
EPA ID Number

FORMER LP MILL 401-112-022 (Continued)

1001115444

NAIC Code:	Not reported
SIC Code:	8742
Facility Name:	FRESHWATER TISSUE PULP MILL
Address:	1 TCF DR
Tribal Indicator:	N
Fed Facility:	No
NAIC Code:	Not reported
SIC Code:	2435
Facility Name:	FRESHWATER TISSUE PULP MILL
Address:	1 TCF DR
Tribal Indicator:	N
Fed Facility:	No
NAIC Code:	Not reported
SIC Code:	2611
Facility Name:	FRESHWATER TISSUE PULP MILL
Address:	1 TCF DR
Tribal Indicator:	N
Fed Facility:	No
NAIC Code:	Not reported
SIC Code:	8742
Facility Name:	FRESHWATER TISSUE PULP MILL
Address:	1 TCF DR
Tribal Indicator:	N
Fed Facility:	No
NAIC Code:	Not reported
SIC Code:	2435
Facility Name:	FRESHWATER TISSUE PULP MILL
Address:	1 TCF DR
Tribal Indicator:	N
Fed Facility:	No
NAIC Code:	Not reported
SIC Code:	2611
Facility Name:	FRESHWATER TISSUE PULP MILL
Address:	1 TCF DR
Tribal Indicator:	N
Fed Facility:	No
NAIC Code:	Not reported
SIC Code:	8742
Facility Name:	FRESHWATER TISSUE PULP MILL
Address:	1 TCF DR
Tribal Indicator:	N
Fed Facility:	No
NAIC Code:	Not reported
SIC Code:	2435
Facility Name:	FRESHWATER TISSUE PULP MILL
Address:	1 TCF DR
Tribal Indicator:	N
Fed Facility:	No
NAIC Code:	Not reported

Map ID
Direction
Distance
Elevation

MAP FINDINGS

Site

Database(s)

EDR ID Number
EPA ID Number

FORMER LP MILL 401-112-022 (Continued)

1001115444

SIC Code:	2611
Facility Name:	FRESHWATER TISSUE PULP MILL
Address:	1 TCF DR
Tribal Indicator:	N
Fed Facility:	No
NAIC Code:	Not reported
SIC Code:	8742
Facility Name:	FRESHWATER TISSUE PULP MILL
Address:	1 TCF DR
Tribal Indicator:	N
Fed Facility:	No
NAIC Code:	Not reported
SIC Code:	2435
Facility Name:	FRESHWATER TISSUE PULP MILL
Address:	1 TCF DR
Tribal Indicator:	N
Fed Facility:	No
NAIC Code:	Not reported
SIC Code:	2611
Facility Name:	FRESHWATER TISSUE PULP MILL
Address:	1 TCF DR
Tribal Indicator:	N
Fed Facility:	No
NAIC Code:	Not reported
SIC Code:	8742
Facility Name:	FRESHWATER TISSUE PULP MILL
Address:	1 TCF DR
Tribal Indicator:	N
Fed Facility:	No
NAIC Code:	Not reported
SIC Code:	2435
Facility Name:	FRESHWATER TISSUE PULP MILL
Address:	1 TCF DR
Tribal Indicator:	N
Fed Facility:	No
NAIC Code:	Not reported
SIC Code:	2611
Facility Name:	FRESHWATER TISSUE PULP MILL
Address:	1 TCF DR
Tribal Indicator:	N
Fed Facility:	No
NAIC Code:	Not reported
SIC Code:	8742
Facility Name:	FRESHWATER TISSUE PULP MILL
Address:	1 TCF DR
Tribal Indicator:	N
Fed Facility:	No
NAIC Code:	Not reported
SIC Code:	2435

Map ID
Direction
Distance
Elevation

MAP FINDINGS

Site

Database(s)

EDR ID Number
EPA ID Number

FORMER LP MILL 401-112-022 (Continued)

1001115444

Facility Name: FRESHWATER TISSUE PULP MILL
Address: 1 TCF DR
Tribal Indicator: N
Fed Facility: No
NAIC Code: Not reported
SIC Code: 2611

Facility Name: FRESHWATER TISSUE PULP MILL
Address: 1 TCF DR
Tribal Indicator: N
Fed Facility: No
NAIC Code: Not reported
SIC Code: 8742

Facility Name: FRESHWATER TISSUE PULP MILL
Address: 1 TCF DR
Tribal Indicator: N
Fed Facility: No
NAIC Code: Not reported
SIC Code: 2435

Facility Name: FRESHWATER TISSUE PULP MILL
Address: 1 TCF DR
Tribal Indicator: N
Fed Facility: No
NAIC Code: Not reported
SIC Code: 2611

Facility Name: FRESHWATER TISSUE PULP MILL
Address: 1 TCF DR
Tribal Indicator: N
Fed Facility: No
NAIC Code: Not reported
SIC Code: 8742

Facility Name: FRESHWATER TISSUE PULP MILL
Address: 1 TCF DR
Tribal Indicator: N
Fed Facility: No
NAIC Code: Not reported
SIC Code: 2435

Facility Name: FRESHWATER TISSUE PULP MILL
Address: 1 TCF DR
Tribal Indicator: N
Fed Facility: No
NAIC Code: Not reported
SIC Code: 2611

Facility Name: FRESHWATER TISSUE PULP MILL
Address: 1 TCF DR
Tribal Indicator: N
Fed Facility: No
NAIC Code: Not reported
SIC Code: 8742

Facility Name: FRESHWATER TISSUE PULP MILL

Map ID
Direction
Distance
Elevation

MAP FINDINGS

Site

Database(s)

EDR ID Number
EPA ID Number

FORMER LP MILL 401-112-022 (Continued)

1001115444

Address: 1 TCF DR
Tribal Indicator: N
Fed Facility: No
NAIC Code: Not reported
SIC Code: 2435

Facility Name: FRESHWATER TISSUE PULP MILL
Address: 1 TCF DR
Tribal Indicator: N
Fed Facility: No
NAIC Code: Not reported
SIC Code: 2611

Facility Name: FRESHWATER TISSUE PULP MILL
Address: 1 TCF DR
Tribal Indicator: N
Fed Facility: No
NAIC Code: Not reported
SIC Code: 8742

Facility Name: FRESHWATER TISSUE PULP MILL
Address: 1 TCF DR
Tribal Indicator: N
Fed Facility: No
NAIC Code: Not reported
SIC Code: 2435

Facility Name: FRESHWATER TISSUE PULP MILL
Address: 1 TCF DR
Tribal Indicator: N
Fed Facility: No
NAIC Code: Not reported
SIC Code: 2611

Facility Name: FRESHWATER TISSUE PULP MILL
Address: 1 TCF DR
Tribal Indicator: N
Fed Facility: No
NAIC Code: Not reported
SIC Code: 8742

Facility Name: FRESHWATER TISSUE PULP MILL
Address: 1 TCF DR
Tribal Indicator: N
Fed Facility: No
NAIC Code: Not reported
SIC Code: 2435

Facility Name: FRESHWATER TISSUE PULP MILL
Address: 1 TCF DR
Tribal Indicator: N
Fed Facility: No
NAIC Code: Not reported
SIC Code: 2611

Facility Name: FRESHWATER TISSUE PULP MILL
Address: 1 TCF DR

Map ID
Direction
Distance
Elevation

MAP FINDINGS

Site

Database(s)

EDR ID Number
EPA ID Number

FORMER LP MILL 401-112-022 (Continued)

1001115444

Tribal Indicator:	N
Fed Facility:	No
NAIC Code:	Not reported
SIC Code:	8742
Facility Name:	FRESHWATER TISSUE PULP MILL
Address:	1 TCF DR
Tribal Indicator:	N
Fed Facility:	No
NAIC Code:	Not reported
SIC Code:	2435
Facility Name:	FRESHWATER TISSUE PULP MILL
Address:	1 TCF DR
Tribal Indicator:	N
Fed Facility:	No
NAIC Code:	Not reported
SIC Code:	2611
Facility Name:	FRESHWATER TISSUE PULP MILL
Address:	1 TCF DR
Tribal Indicator:	N
Fed Facility:	No
NAIC Code:	Not reported
SIC Code:	8742
Facility Name:	FRESHWATER TISSUE PULP MILL
Address:	1 TCF DR
Tribal Indicator:	N
Fed Facility:	No
NAIC Code:	Not reported
SIC Code:	2435
Facility Name:	FRESHWATER TISSUE PULP MILL
Address:	1 TCF DR
Tribal Indicator:	N
Fed Facility:	No
NAIC Code:	Not reported
SIC Code:	2611
Facility Name:	FRESHWATER TISSUE PULP MILL
Address:	1 TCF DR
Tribal Indicator:	N
Fed Facility:	No
NAIC Code:	Not reported
SIC Code:	8742
Facility Name:	FRESHWATER TISSUE PULP MILL
Address:	1 TCF DR
Tribal Indicator:	N
Fed Facility:	No
NAIC Code:	Not reported
SIC Code:	2435
Facility Name:	FRESHWATER TISSUE PULP MILL
Address:	1 TCF DR
Tribal Indicator:	N

Map ID
Direction
Distance
Elevation

MAP FINDINGS

Site

Database(s)

EDR ID Number
EPA ID Number

FORMER LP MILL 401-112-022 (Continued)

1001115444

Fed Facility: No
NAIC Code: Not reported
SIC Code: 2611

Facility Name: FRESHWATER TISSUE PULP MILL
Address: 1 TCF DR
Tribal Indicator: N
Fed Facility: No
NAIC Code: Not reported
SIC Code: 8742

Facility Name: FRESHWATER TISSUE PULP MILL
Address: 1 TCF DR
Tribal Indicator: N
Fed Facility: No
NAIC Code: Not reported
SIC Code: 2435

Facility Name: FRESHWATER TISSUE PULP MILL
Address: 1 TCF DR
Tribal Indicator: N
Fed Facility: No
NAIC Code: Not reported
SIC Code: 2611

Facility Name: FRESHWATER TISSUE PULP MILL
Address: 1 TCF DR
Tribal Indicator: N
Fed Facility: No
NAIC Code: Not reported
SIC Code: 8742

Facility Name: FRESHWATER TISSUE PULP MILL
Address: 1 TCF DR
Tribal Indicator: N
Fed Facility: No
NAIC Code: Not reported
SIC Code: 2435

Facility Name: FRESHWATER TISSUE PULP MILL
Address: 1 TCF DR
Tribal Indicator: N
Fed Facility: No
NAIC Code: Not reported
SIC Code: 2611

Facility Name: FRESHWATER TISSUE PULP MILL
Address: 1 TCF DR
Tribal Indicator: N
Fed Facility: No
NAIC Code: Not reported
SIC Code: 8742

Facility Name: FRESHWATER TISSUE PULP MILL
Address: 1 TCF DR
Tribal Indicator: N
Fed Facility: No

Map ID
Direction
Distance
Elevation

MAP FINDINGS

Site

Database(s)

EDR ID Number
EPA ID Number

FORMER LP MILL 401-112-022 (Continued)

1001115444

NAIC Code: Not reported
SIC Code: 2435

Facility Name: FRESHWATER TISSUE PULP MILL
Address: 1 TCF DR
Tribal Indicator: N
Fed Facility: No
NAIC Code: Not reported
SIC Code: 2611

Facility Name: FRESHWATER TISSUE PULP MILL
Address: 1 TCF DR
Tribal Indicator: N
Fed Facility: No
NAIC Code: Not reported
SIC Code: 8742

Facility Name: FRESHWATER TISSUE PULP MILL
Address: 1 TCF DR
Tribal Indicator: N
Fed Facility: No
NAIC Code: Not reported
SIC Code: 2435

Facility Name: FRESHWATER TISSUE PULP MILL
Address: 1 TCF DR
Tribal Indicator: N
Fed Facility: No
NAIC Code: Not reported
SIC Code: 2611

Facility Name: FRESHWATER TISSUE PULP MILL
Address: 1 TCF DR
Tribal Indicator: N
Fed Facility: No
NAIC Code: Not reported
SIC Code: 8742

Facility Name: FRESHWATER TISSUE PULP MILL
Address: 1 TCF DR
Tribal Indicator: N
Fed Facility: No
NAIC Code: Not reported
SIC Code: 2435

Facility Name: FRESHWATER TISSUE PULP MILL
Address: 1 TCF DR
Tribal Indicator: N
Fed Facility: No
NAIC Code: Not reported
SIC Code: 2611

Facility Name: FRESHWATER TISSUE PULP MILL
Address: 1 TCF DR
Tribal Indicator: N
Fed Facility: No
NAIC Code: Not reported

Map ID
Direction
Distance
Elevation

MAP FINDINGS

Site

Database(s)

EDR ID Number
EPA ID Number

FORMER LP MILL 401-112-022 (Continued)

1001115444

SIC Code:	8742
Facility Name:	FRESHWATER TISSUE PULP MILL
Address:	1 TCF DR
Tribal Indicator:	N
Fed Facility:	No
NAIC Code:	Not reported
SIC Code:	2435
Facility Name:	FRESHWATER TISSUE PULP MILL
Address:	1 TCF DR
Tribal Indicator:	N
Fed Facility:	No
NAIC Code:	Not reported
SIC Code:	2611
Facility Name:	FRESHWATER TISSUE PULP MILL
Address:	1 TCF DR
Tribal Indicator:	N
Fed Facility:	No
NAIC Code:	Not reported
SIC Code:	8742
Facility Name:	FRESHWATER TISSUE PULP MILL
Address:	1 TCF DR
Tribal Indicator:	N
Fed Facility:	No
NAIC Code:	Not reported
SIC Code:	2435
Facility Name:	FRESHWATER TISSUE PULP MILL
Address:	1 TCF DR
Tribal Indicator:	N
Fed Facility:	No
NAIC Code:	Not reported
SIC Code:	2611
Facility Name:	FRESHWATER TISSUE PULP MILL
Address:	1 TCF DR
Tribal Indicator:	N
Fed Facility:	No
NAIC Code:	Not reported
SIC Code:	8742
Facility Name:	FRESHWATER TISSUE PULP MILL
Address:	1 TCF DR
Tribal Indicator:	N
Fed Facility:	No
NAIC Code:	Not reported
SIC Code:	2435
Facility Name:	FRESHWATER TISSUE PULP MILL
Address:	1 TCF DR
Tribal Indicator:	N
Fed Facility:	No
NAIC Code:	Not reported
SIC Code:	2611

Map ID
Direction
Distance
Elevation

MAP FINDINGS

Site

Database(s)

EDR ID Number
EPA ID Number

FORMER LP MILL 401-112-022 (Continued)

1001115444

Facility Name: FRESHWATER TISSUE PULP MILL
Address: 1 TCF DR
Tribal Indicator: N
Fed Facility: No
NAIC Code: Not reported
SIC Code: 8742

Facility Name: FRESHWATER TISSUE PULP MILL
Address: 1 TCF DR
Tribal Indicator: N
Fed Facility: No
NAIC Code: Not reported
SIC Code: 2435

Facility Name: FRESHWATER TISSUE PULP MILL
Address: 1 TCF DR
Tribal Indicator: N
Fed Facility: No
NAIC Code: Not reported
SIC Code: 2611

Facility Name: FRESHWATER TISSUE PULP MILL
Address: 1 TCF DR
Tribal Indicator: N
Fed Facility: No
NAIC Code: Not reported
SIC Code: 8742

Facility Name: FRESHWATER TISSUE PULP MILL
Address: 1 TCF DR
Tribal Indicator: N
Fed Facility: No
NAIC Code: Not reported
SIC Code: 2435

Facility Name: FRESHWATER TISSUE PULP MILL
Address: 1 TCF DR
Tribal Indicator: N
Fed Facility: No
NAIC Code: Not reported
SIC Code: 2611

Facility Name: FRESHWATER TISSUE PULP MILL
Address: 1 TCF DR
Tribal Indicator: N
Fed Facility: No
NAIC Code: Not reported
SIC Code: 8742

Facility Name: FRESHWATER TISSUE PULP MILL
Address: 1 TCF DR
Tribal Indicator: N
Fed Facility: No
NAIC Code: Not reported
SIC Code: 2435

Facility Name: FRESHWATER TISSUE PULP MILL

Map ID
Direction
Distance
Elevation

MAP FINDINGS

Site

Database(s)

EDR ID Number
EPA ID Number

FORMER LP MILL 401-112-022 (Continued)

1001115444

Address:	1 TCF DR
Tribal Indicator:	N
Fed Facility:	No
NAIC Code:	Not reported
SIC Code:	2611
Facility Name:	FRESHWATER TISSUE PULP MILL
Address:	1 TCF DR
Tribal Indicator:	N
Fed Facility:	No
NAIC Code:	Not reported
SIC Code:	8742
Facility Name:	FRESHWATER TISSUE PULP MILL
Address:	1 TCF DR
Tribal Indicator:	N
Fed Facility:	No
NAIC Code:	Not reported
SIC Code:	2435
Facility Name:	FRESHWATER TISSUE PULP MILL
Address:	1 TCF DR
Tribal Indicator:	N
Fed Facility:	No
NAIC Code:	Not reported
SIC Code:	2611
Facility Name:	FRESHWATER TISSUE PULP MILL
Address:	1 TCF DR
Tribal Indicator:	N
Fed Facility:	No
NAIC Code:	Not reported
SIC Code:	8742
Facility Name:	FRESHWATER TISSUE PULP MILL
Address:	1 TCF DR
Tribal Indicator:	N
Fed Facility:	No
NAIC Code:	Not reported
SIC Code:	2435
Facility Name:	FRESHWATER TISSUE PULP MILL
Address:	1 TCF DR
Tribal Indicator:	N
Fed Facility:	No
NAIC Code:	Not reported
SIC Code:	2611
Facility Name:	FRESHWATER TISSUE PULP MILL
Address:	1 TCF DR
Tribal Indicator:	N
Fed Facility:	No
NAIC Code:	Not reported
SIC Code:	8742
Facility Name:	FRESHWATER TISSUE PULP MILL
Address:	1 TCF DR

Map ID
Direction
Distance
Elevation

MAP FINDINGS

Site

Database(s)

EDR ID Number
EPA ID Number

FORMER LP MILL 401-112-022 (Continued)

1001115444

Tribal Indicator:	N
Fed Facility:	No
NAIC Code:	Not reported
SIC Code:	2435
Facility Name:	FRESHWATER TISSUE PULP MILL
Address:	1 TCF DR
Tribal Indicator:	N
Fed Facility:	No
NAIC Code:	Not reported
SIC Code:	2611
Facility Name:	FRESHWATER TISSUE PULP MILL
Address:	1 TCF DR
Tribal Indicator:	N
Fed Facility:	No
NAIC Code:	Not reported
SIC Code:	8742
Facility Name:	FRESHWATER TISSUE PULP MILL
Address:	1 TCF DR
Tribal Indicator:	N
Fed Facility:	No
NAIC Code:	Not reported
SIC Code:	2435
Facility Name:	FRESHWATER TISSUE PULP MILL
Address:	1 TCF DR
Tribal Indicator:	N
Fed Facility:	No
NAIC Code:	Not reported
SIC Code:	2611
Facility Name:	FRESHWATER TISSUE PULP MILL
Address:	1 TCF DR
Tribal Indicator:	N
Fed Facility:	No
NAIC Code:	Not reported
SIC Code:	8742
Facility Name:	FRESHWATER TISSUE PULP MILL
Address:	1 TCF DR
Tribal Indicator:	N
Fed Facility:	No
NAIC Code:	Not reported
SIC Code:	2435
Facility Name:	FRESHWATER TISSUE PULP MILL
Address:	1 TCF DR
Tribal Indicator:	N
Fed Facility:	No
NAIC Code:	Not reported
SIC Code:	2611
Facility Name:	FRESHWATER TISSUE PULP MILL
Address:	1 TCF DR
Tribal Indicator:	N

Map ID
Direction
Distance
Elevation

MAP FINDINGS

Site

Database(s)

EDR ID Number
EPA ID Number

FORMER LP MILL 401-112-022 (Continued)

1001115444

Fed Facility: No
NAIC Code: Not reported
SIC Code: 8742

Facility Name: FRESHWATER TISSUE PULP MILL
Address: 1 TCF DR
Tribal Indicator: N
Fed Facility: No
NAIC Code: Not reported
SIC Code: 2435

Facility Name: FRESHWATER TISSUE PULP MILL
Address: 1 TCF DR
Tribal Indicator: N
Fed Facility: No
NAIC Code: Not reported
SIC Code: 2611

Facility Name: FRESHWATER TISSUE PULP MILL
Address: 1 TCF DR
Tribal Indicator: N
Fed Facility: No
NAIC Code: Not reported
SIC Code: 8742

Facility Name: FRESHWATER TISSUE PULP MILL
Address: 1 TCF DR
Tribal Indicator: N
Fed Facility: No
NAIC Code: Not reported
SIC Code: 2435

Facility Name: FRESHWATER TISSUE PULP MILL
Address: 1 TCF DR
Tribal Indicator: N
Fed Facility: No
NAIC Code: Not reported
SIC Code: 2611

Facility Name: FRESHWATER TISSUE PULP MILL
Address: 1 TCF DR
Tribal Indicator: N
Fed Facility: No
NAIC Code: Not reported
SIC Code: 8742

Facility Name: FRESHWATER TISSUE PULP MILL
Address: 1 TCF DR
Tribal Indicator: N
Fed Facility: No
NAIC Code: Not reported
SIC Code: 2435

Facility Name: FRESHWATER TISSUE PULP MILL
Address: 1 TCF DR
Tribal Indicator: N
Fed Facility: No

Map ID
Direction
Distance
Elevation

MAP FINDINGS

Site

Database(s)

EDR ID Number
EPA ID Number

FORMER LP MILL 401-112-022 (Continued)

1001115444

NAIC Code: Not reported
SIC Code: 2611

Facility Name: FRESHWATER TISSUE PULP MILL
Address: 1 TCF DR
Tribal Indicator: N
Fed Facility: No
NAIC Code: Not reported
SIC Code: 8742

Facility Name: FRESHWATER TISSUE PULP MILL
Address: 1 TCF DR
Tribal Indicator: N
Fed Facility: No
NAIC Code: Not reported
SIC Code: 2435

Facility Name: FRESHWATER TISSUE PULP MILL
Address: 1 TCF DR
Tribal Indicator: N
Fed Facility: No
NAIC Code: Not reported
SIC Code: 2611

Facility Name: FRESHWATER TISSUE PULP MILL
Address: 1 TCF DR
Tribal Indicator: N
Fed Facility: No
NAIC Code: Not reported
SIC Code: 8742

Facility Name: FRESHWATER TISSUE PULP MILL
Address: 1 TCF DR
Tribal Indicator: N
Fed Facility: No
NAIC Code: Not reported
SIC Code: 2435

Facility Name: FRESHWATER TISSUE PULP MILL
Address: 1 TCF DR
Tribal Indicator: N
Fed Facility: No
NAIC Code: Not reported
SIC Code: 2611

Facility Name: FRESHWATER TISSUE PULP MILL
Address: 1 TCF DR
Tribal Indicator: N
Fed Facility: No
NAIC Code: Not reported
SIC Code: 8742

Facility Name: FRESHWATER TISSUE PULP MILL
Address: 1 TCF DR
Tribal Indicator: N
Fed Facility: No
NAIC Code: Not reported

Map ID
Direction
Distance
Elevation

MAP FINDINGS

Site

Database(s)

EDR ID Number
EPA ID Number

FORMER LP MILL 401-112-022 (Continued)

1001115444

SIC Code:	2435
Facility Name:	FRESHWATER TISSUE PULP MILL
Address:	1 TCF DR
Tribal Indicator:	N
Fed Facility:	No
NAIC Code:	Not reported
SIC Code:	2611
Facility Name:	FRESHWATER TISSUE PULP MILL
Address:	1 TCF DR
Tribal Indicator:	N
Fed Facility:	No
NAIC Code:	Not reported
SIC Code:	8742
Facility Name:	FRESHWATER TISSUE PULP MILL
Address:	1 TCF DR
Tribal Indicator:	N
Fed Facility:	No
NAIC Code:	Not reported
SIC Code:	2435
Facility Name:	FRESHWATER TISSUE PULP MILL
Address:	1 TCF DR
Tribal Indicator:	N
Fed Facility:	No
NAIC Code:	Not reported
SIC Code:	2611
Facility Name:	FRESHWATER TISSUE PULP MILL
Address:	1 TCF DR
Tribal Indicator:	N
Fed Facility:	No
NAIC Code:	Not reported
SIC Code:	8742
Facility Name:	FRESHWATER TISSUE PULP MILL
Address:	1 TCF DR
Tribal Indicator:	N
Fed Facility:	No
NAIC Code:	Not reported
SIC Code:	2435
Facility Name:	FRESHWATER TISSUE PULP MILL
Address:	1 TCF DR
Tribal Indicator:	N
Fed Facility:	No
NAIC Code:	Not reported
SIC Code:	2611
Facility Name:	FRESHWATER TISSUE PULP MILL
Address:	1 TCF DR
Tribal Indicator:	N
Fed Facility:	No
NAIC Code:	Not reported
SIC Code:	8742

Map ID
Direction
Distance
Elevation

MAP FINDINGS

Site

Database(s)

EDR ID Number
EPA ID Number

FORMER LP MILL 401-112-022 (Continued)

1001115444

Facility Name: FRESHWATER TISSUE PULP MILL
Address: 1 TCF DR
Tribal Indicator: N
Fed Facility: No
NAIC Code: Not reported
SIC Code: 2435

Facility Name: FRESHWATER TISSUE PULP MILL
Address: 1 TCF DR
Tribal Indicator: N
Fed Facility: No
NAIC Code: Not reported
SIC Code: 2611

Facility Name: FRESHWATER TISSUE PULP MILL
Address: 1 TCF DR
Tribal Indicator: N
Fed Facility: No
NAIC Code: Not reported
SIC Code: 8742

Facility Name: FRESHWATER TISSUE PULP MILL
Address: 1 TCF DR
Tribal Indicator: N
Fed Facility: No
NAIC Code: Not reported
SIC Code: 2435

Facility Name: FRESHWATER TISSUE PULP MILL
Address: 1 TCF DR
Tribal Indicator: N
Fed Facility: No
NAIC Code: Not reported
SIC Code: 2611

Facility Name: FRESHWATER TISSUE PULP MILL
Address: 1 TCF DR
Tribal Indicator: N
Fed Facility: No
NAIC Code: Not reported
SIC Code: 8742

Facility Name: FRESHWATER TISSUE PULP MILL
Address: 1 TCF DR
Tribal Indicator: N
Fed Facility: No
NAIC Code: Not reported
SIC Code: 2435

Facility Name: FRESHWATER TISSUE PULP MILL
Address: 1 TCF DR
Tribal Indicator: N
Fed Facility: No
NAIC Code: Not reported
SIC Code: 2611

Facility Name: FRESHWATER TISSUE PULP MILL

Map ID
Direction
Distance
Elevation

MAP FINDINGS

Site

Database(s)

EDR ID Number
EPA ID Number

FORMER LP MILL 401-112-022 (Continued)

1001115444

Address: 1 TCF DR
Tribal Indicator: N
Fed Facility: No
NAIC Code: Not reported
SIC Code: 8742

Facility Name: FRESHWATER TISSUE PULP MILL
Address: 1 TCF DR
Tribal Indicator: N
Fed Facility: No
NAIC Code: Not reported
SIC Code: 2435

Facility Name: FRESHWATER TISSUE PULP MILL
Address: 1 TCF DR
Tribal Indicator: N
Fed Facility: No
NAIC Code: Not reported
SIC Code: 2611

Facility Name: FRESHWATER TISSUE PULP MILL
Address: 1 TCF DR
Tribal Indicator: N
Fed Facility: No
NAIC Code: Not reported
SIC Code: 8742

Facility Name: FRESHWATER TISSUE PULP MILL
Address: 1 TCF DR
Tribal Indicator: N
Fed Facility: No
NAIC Code: Not reported
SIC Code: 2435

Facility Name: FRESHWATER TISSUE PULP MILL
Address: 1 TCF DR
Tribal Indicator: N
Fed Facility: No
NAIC Code: Not reported
SIC Code: 2611

Facility Name: FRESHWATER TISSUE PULP MILL
Address: 1 TCF DR
Tribal Indicator: N
Fed Facility: No
NAIC Code: Not reported
SIC Code: 8742

FINDS:

Registry ID: 110021324592

Environmental Interest/Information System

NCDB (National Compliance Data Base) supports implementation of the Federal Insecticide, Fungicide, and Rodenticide Act (FIFRA) and the Toxic Substances Control Act (TSCA). The system tracks inspections in regions and states with cooperative agreements, enforcement actions,

Map ID
Direction
Distance
Elevation

MAP FINDINGS

Site

Database(s)

EDR ID Number
EPA ID Number

FORMER LP MILL 401-112-022 (Continued)

1001115444

and settlements.

AFS (Aerometric Information Retrieval System (AIRS) Facility Subsystem) replaces the former Compliance Data System (CDS), the National Emission Data System (NEDS), and the Storage and Retrieval of Aerometric Data (SAROAD). AIRS is the national repository for information concerning airborne pollution in the United States. AFS is used to track emissions and compliance data from industrial plants. AFS data are utilized by states to prepare State Implementation Plans to comply with regulatory programs and by EPA as an input for the estimation of total national emissions. AFS is undergoing a major redesign to support facility operating permits required under Title V of the Clean Air Act.

US EPA Assessment, Cleanup and Redevelopment Exchange System (ACRES) is an federal online database for Brownfields Grantees to electronically submit data directly to EPA.

US EPA TRIS (Toxics Release Inventory System) contains information from facilities on the amounts of over 300 listed toxic chemicals that these facilities release directly to air, water, land, or that are transported off-site.

California Hazardous Waste Tracking System - Datamart (HWTS-DATAMART) provides California with information on hazardous waste shipments for generators, transporters, and treatment, storage, and disposal facilities.

HAZARDOUS AIR POLLUTANT MAJOR

US National Pollutant Discharge Elimination System (NPDES) module of the Compliance Information System (ICIS) tracks surface water permits issued under the Clean Water Act. Under NPDES, all facilities that discharge pollutants from any point source into waters of the United States are required to obtain a permit. The permit will likely contain limits on what can be discharged, impose monitoring and reporting requirements, and include other provisions to ensure that the discharge does not adversely affect water quality.

RCRAInfo is a national information system that supports the Resource Conservation and Recovery Act (RCRA) program through the tracking of events and activities related to facilities that generate, transport, and treat, store, or dispose of hazardous waste. RCRAInfo allows RCRA program staff to track the notification, permit, compliance, and corrective action activities required under RCRA.

HAZARDOUS WASTE BIENNIAL REPORTER

STATE MASTER

ELECTRIC GENERATOR

AIR MAJOR

SUPERFUND (NON-NPL)

US EPA RACT/BACT/LAER Clearinghouse (RBLC) database contains

Map ID
 Direction
 Distance
 Elevation

MAP FINDINGS

Site

Database(s)

EDR ID Number
 EPA ID Number

FORMER LP MILL 401-112-022 (Continued)

1001115444

case-specific information on the "Best Available" air pollution technologies that have been required to reduce the emission of air pollutants from stationary sources (e.g., power plants, steel mills, chemical plants, etc.). RACT, or Reasonably Available Control Technology, is required on existing sources in areas that are not meeting national ambient air quality standards. BACT, or Best Available Control Technology, is required on major new or modified sources in clean areas. LAER, or Lowest Achievable Emission Rate, is required on major new or modified sources in non-attainment areas.

ICIS (Integrated Compliance Information System) is the Integrated Compliance Information System and provides a database that, when complete, will contain integrated Enforcement and Compliance information across most of EPA's programs. The vision for ICIS is to replace EPA's independent databases that contain Enforcement data with a single repository for that information. Currently, ICIS contains all Federal Administrative and Judicial enforcement actions. This information is maintained in ICIS by EPA in the Regional offices and its Headquarters. A future release of ICIS will replace the Permit Compliance System (PCS) which supports the NPDES and will integrate that information with Federal actions already in the system. ICIS also has the capability to track other activities occurring in the Region that support Compliance and Enforcement programs. These include; Incident Tracking, Compliance Assistance, and Compliance Monitoring.

[Click this hyperlink](#) while viewing on your computer to access additional FINDS: detail in the EDR Site Report.

ECHO:

Envid: 1001115444
 Registry ID: 110021324592
 DFR URL: <http://echo.epa.gov/detailed-facility-report?fid=110021324592>

B65
NNE
 < 1/8
 0.049 mi.
 260 ft.

JL AMONETT CO
1 TCF DR
SAMOA, CA 95564
Site 4 of 4 in cluster B

Cortese **S112983079**
HAZNET **N/A**

Relative:
Higher
Actual:
 23 ft.

CORTESE:
 Region: CORTESE
 Envirostor Id: Not reported
 Site/Facility Type: Not reported
 Cleanup Status: Not reported
 Status Date: Not reported
 Site Code: Not reported
 Latitude: Not reported
 Longitude: Not reported
 Owner: Not reported
 Enf Type: Not reported
 Swat R: Not reported
 Flag: CORTESE
 Order No: R1-2004-0047
 Waste Discharge System No: Not reported
 Effective Date: 06/22/2004
 Region 2: 1

Map ID
Direction
Distance
Elevation

MAP FINDINGS

Site

Database(s)

EDR ID Number
EPA ID Number

JL AMONETT CO (Continued)

S112983079

WID Id: 1B77005OHUM
Solid Waste Id No: Not reported
Waste Management Uit Name: Not reported
File Name: Cease Desist Orders & Cleanup Abatement Orders

HAZNET:

envid: S112983079
Year: 2011
GEPaid: CAC002662217
Contact: JOHN AMONETT
Telephone: 4085077498
Mailing Name: Not reported
Mailing Address: PO BOX 24997
Mailing City,St,Zip: SAN JOSE, CA 951544997
Gen County: Not reported
TSD EPA ID: CAD980887418
TSD County: Not reported
Waste Category: Waste oil and mixed oil
Disposal Method: Storage, Bulking, And/Or Transfer Off Site--No Treatment/Reovery (H010-H129) Or (H131-H135)
Tons: 15.2
Cat Decode: Not reported
Method Decode: Not reported
Facility County: Humboldt

66
NNE
< 1/8
0.081 mi.
426 ft.

CALIFORNIA REDWOOD COMPANY - CHIP EXPORT
405 BAY ST
SAMOA, CA 95564

AST
CUPA Listings
HAZNET
NPDES
CIWQS
S112272448
N/A

Relative:
Higher
Actual:
13 ft.

AST:
Certified Unified Program Agencies: Not reported
Owner: California Redwood Company
Total Gallons: Not reported
CERSID: 10402075
Facility ID: Not reported
Business Name: CALIFORNIA REDWOOD COMPANY
Phone: (707) 268-3000
Fax: Not reported
Mailing Address: PO Box 1089
Mailing Address City: Arcata
Mailing Address State: CA
Mailing Address Zip Code: 95518
Operator Name: California Redwood Company
Operator Phone: (707) 268-3031
Owner Phone: 707-668-4578
Owner Mail Address: PO Box 1089
Owner State: CA
Owner Zip Code: 95518
Owner Country: United States
Property Owner Name: Not reported
Property Owner Phone: Not reported
Property Owner Mailing Address: Not reported
Property Owner City: Not reported
Property Owner Stat : Not reported
Property Owner Zip Code: Not reported

Map ID
Direction
Distance
Elevation

MAP FINDINGS

Site

Database(s)

EDR ID Number
EPA ID Number

CALIFORNIA REDWOOD COMPANY - CHIP EXPORT (Continued)

S112272448

Property Owner Country: Not reported
EPAID: CAL000380624

CUPA HUMBOLDT:

Local Site Id: FA0001045
Facility Address 2: Not reported
Program Identifier: CUPA - SQG
Program Element Code Desc: 4401 4401 - Hazardous Waste Generator (SQG)
Permit Status: 01 - Active
Latitude: 40.79847
Longitude: -124.1948
CERS ID: 10402075
Facility Status: 04 - ACTIVE, EXEMPT FROM BILLING

Local Site Id: FA0001045
Facility Address 2: Not reported
Program Identifier: CUPA - APSA Tier II
Program Element Code Desc: 4006 4006 - APSA Tier II Facility
Permit Status: 01 - Active
Latitude: 40.79847
Longitude: -124.1948
CERS ID: 10402075
Facility Status: 01 - ACTIVE, BILLABLE

Local Site Id: FA0001045
Facility Address 2: Not reported
Program Identifier: CUPA - Response Team Support
Program Element Code Desc: 5056 5056 - HazMat Emergency Response Team Support
Permit Status: 02 - Inactive
Latitude: 40.79847
Longitude: -124.1948
CERS ID: 10402075
Facility Status: 01 - ACTIVE, BILLABLE

Local Site Id: FA0001045
Facility Address 2: Not reported
Program Identifier: CUPA - Hazardous Materials Facility Fee
Program Element Code Desc: 4202 4202 - Hazardous Materials Facility Fee
Permit Status: 02 - Inactive
Latitude: 40.79847
Longitude: -124.1948
CERS ID: 10402075
Facility Status: 01 - ACTIVE, BILLABLE

HAZNET:

envid: S112272448
Year: 2016
GEPaid: CAL000380624
Contact: ROB LEGG
Telephone: 7074991604
Mailing Name: Not reported
Mailing Address: PO BOX 68
Mailing City,St,Zip: KORBEL, CA 955500000
Gen County: Humboldt
TSD EPA ID: CAD097030993
TSD County: Los Angeles

Map ID
Direction
Distance
Elevation

MAP FINDINGS

Site

Database(s)

EDR ID Number
EPA ID Number

CALIFORNIA REDWOOD COMPANY - CHIP EXPORT (Continued)

S112272448

Waste Category: Other organic solids
Disposal Method: Storage, Bulking, And/Or Transfer Off Site--No Treatment/Reovery
(H010-H129) Or (H131-H135)
Tons: 1.075
Cat Decode: Other organic solids
Method Decode: Storage, Bulking, And/Or Transfer Off Site--No Treatment/Reovery
(H010-H129) Or (H131-H135)
Facility County: Humboldt

envid: S112272448
Year: 2015
GEPaid: CAL000380624
Contact: ROB LEGG
Telephone: 7074991604
Mailing Name: Not reported
Mailing Address: PO BOX 1089
Mailing City,St,Zip: ARCATA, CA 955181089
Gen County: Humboldt
TSD EPA ID: CAD097030993
TSD County: Los Angeles
Waste Category: Other organic solids
Disposal Method: Storage, Bulking, And/Or Transfer Off Site--No Treatment/Reovery
(H010-H129) Or (H131-H135)
Tons: 0.125
Cat Decode: Not reported
Method Decode: Not reported
Facility County: Humboldt

envid: S112272448
Year: 2015
GEPaid: CAL000380624
Contact: ROB LEGG
Telephone: 7074991604
Mailing Name: Not reported
Mailing Address: PO BOX 1089
Mailing City,St,Zip: ARCATA, CA 955181089
Gen County: Humboldt
TSD EPA ID: CAD097030993
TSD County: Los Angeles
Waste Category: Oil/water separation sludge
Disposal Method: Storage, Bulking, And/Or Transfer Off Site--No Treatment/Reovery
(H010-H129) Or (H131-H135)
Tons: 0.1668
Cat Decode: Not reported
Method Decode: Not reported
Facility County: Humboldt

envid: S112272448
Year: 2013
GEPaid: CAL000380624
Contact: ROBERT VOGT/ENV'T'L & SFTY MGR
Telephone: 7072683042
Mailing Name: Not reported
Mailing Address: PO BOX 1089
Mailing City,St,Zip: ARCATA, CA 955180000
Gen County: Humboldt
TSD EPA ID: CAD097030993

Map ID
Direction
Distance
Elevation

MAP FINDINGS

Site

Database(s)

EDR ID Number
EPA ID Number

CALIFORNIA REDWOOD COMPANY - CHIP EXPORT (Continued)

S112272448

TSD County: Los Angeles
Waste Category: Not reported
Disposal Method: Storage, Bulking, And/Or Transfer Off Site--No Treatment/Reovery (H010-H129) Or (H131-H135)
Tons: 0.0875
Cat Decode: Not reported
Method Decode: Not reported
Facility County: Not reported

envid: S112272448
Year: 2013
GEPaid: CAL000380624
Contact: ROBERT VOGT/ENVTL & SFTY MGR
Telephone: 7072683042
Mailing Name: Not reported
Mailing Address: PO BOX 1089
Mailing City,St,Zip: ARCATA, CA 955180000
Gen County: Humboldt
TSD EPA ID: CAD008252405
TSD County: Los Angeles
Waste Category: Not reported
Disposal Method: Storage, Bulking, And/Or Transfer Off Site--No Treatment/Reovery (H010-H129) Or (H131-H135)
Tons: 3.25
Cat Decode: Not reported
Method Decode: Not reported
Facility County: Not reported

[Click this hyperlink](#) while viewing on your computer to access additional CA_HAZNET: detail in the EDR Site Report.

NPDES:

Npdes Number: Not reported
Facility Status: Not reported
Agency Id: Not reported
Region: 1
Regulatory Measure Id: 429637
Order No: Not reported
Regulatory Measure Type: Industrial
Place Id: Not reported
WDID: 1 121023751
Program Type: Not reported
Adoption Date Of Regulatory Measure: Not reported
Effective Date Of Regulatory Measure: Not reported
Expiration Date Of Regulatory Measure: Not reported
Termination Date Of Regulatory Measure: Not reported
Discharge Name: Not reported
Discharge Address: Not reported
Discharge City: Not reported
Discharge State: Not reported
Discharge Zip: Not reported
RECEIVED DATE: 07/30/2012
PROCESSED DATE: 07/30/2012
STATUS CODE NAME: Active
STATUS DATE: 07/30/2012
PLACE SIZE: 16
PLACE SIZE UNIT: Acres

Map ID
Direction
Distance
Elevation

MAP FINDINGS

Site

Database(s)

EDR ID Number
EPA ID Number

CALIFORNIA REDWOOD COMPANY - CHIP EXPORT (Continued)

S112272448

FACILITY CONTACT NAME: Bryan Griffin
FACILITY CONTACT TITLE: Chip Facility Superintendent
FACILITY CONTACT PHONE: 707-498-5246
FACILITY CONTACT PHONE EXT: Not reported
FACILITY CONTACT EMAIL: bgriffin@calredco.com
OPERATOR NAME: California Redwood Co
OPERATOR ADDRESS: PO Box 1089
OPERATOR CITY: Arcata
OPERATOR STATE: California
OPERATOR ZIP: 95518
OPERATOR CONTACT NAME: Rob Legg
OPERATOR CONTACT TITLE: Not reported
OPERATOR CONTACT PHONE: 707-268-3042
OPERATOR CONTACT PHONE EXT: Not reported
OPERATOR CONTACT EMAIL: rlegg@greendiamond.com
OPERATOR TYPE: Private Business
DEVELOPER NAME: Not reported
DEVELOPER ADDRESS: Not reported
DEVELOPER CITY: Not reported
DEVELOPER STATE: California
DEVELOPER ZIP: Not reported
DEVELOPER CONTACT NAME: Not reported
DEVELOPER CONTACT TITLE: Not reported
CONSTYPE LINEAR UTILITY IND: Not reported
EMERGENCY PHONE NO: Not reported
EMERGENCY PHONE EXT: Not reported
CONSTYPE ABOVE GROUND IND: Not reported
CONSTYPE BELOW GROUND IND: Not reported
CONSTYPE CABLE LINE IND: Not reported
CONSTYPE COMM LINE IND: Not reported
CONSTYPE COMMERTIAL IND: Not reported
CONSTYPE ELECTRICAL LINE IND: Not reported
CONSTYPE GAS LINE IND: Not reported
CONSTYPE INDUSTRIAL IND: Not reported
CONSTYPE OTHER DESRIPTION: Not reported
CONSTYPE OTHER IND: Not reported
CONSTYPE RECONS IND: Not reported
CONSTYPE RESIDENTIAL IND: Not reported
CONSTYPE TRANSPORT IND: Not reported
CONSTYPE UTILITY DESCRIPTION: Not reported
CONSTYPE UTILITY IND: Not reported
CONSTYPE WATER SEWER IND: Not reported
DIR DISCHARGE USWATER IND: Y
RECEIVING WATER NAME: Humboldt Bay
CERTIFIER NAME: Otto van Emmerik
CERTIFIER TITLE: Operations Manager
CERTIFICATION DATE: 15-MAY-15
PRIMARY SIC: 2421-Sawmills and Planing Mills, General
SECONDARY SIC: Not reported
TERTIARY SIC: Not reported

Npdes Number: CAS000001
Facility Status: Active
Agency Id: 0
Region: 1
Regulatory Measure Id: 429637
Order No: 97-03-DWQ

Map ID
Direction
Distance
Elevation

MAP FINDINGS

Site

Database(s)

EDR ID Number
EPA ID Number

CALIFORNIA REDWOOD COMPANY - CHIP EXPORT (Continued)

S112272448

Regulatory Measure Type:	Enrollee
Place Id:	Not reported
WDID:	1 121023751
Program Type:	Industrial
Adoption Date Of Regulatory Measure:	Not reported
Effective Date Of Regulatory Measure:	07/30/2012
Expiration Date Of Regulatory Measure:	Not reported
Termination Date Of Regulatory Measure:	Not reported
Discharge Name:	California Redwood Co
Discharge Address:	PO Box 1089
Discharge City:	Arcata
Discharge State:	California
Discharge Zip:	95518
RECEIVED DATE:	Not reported
PROCESSED DATE:	Not reported
STATUS CODE NAME:	Not reported
STATUS DATE:	Not reported
PLACE SIZE:	Not reported
PLACE SIZE UNIT:	Not reported
FACILITY CONTACT NAME:	Not reported
FACILITY CONTACT TITLE:	Not reported
FACILITY CONTACT PHONE:	Not reported
FACILITY CONTACT PHONE EXT:	Not reported
FACILITY CONTACT EMAIL:	Not reported
OPERATOR NAME:	Not reported
OPERATOR ADDRESS:	Not reported
OPERATOR CITY:	Not reported
OPERATOR STATE:	Not reported
OPERATOR ZIP:	Not reported
OPERATOR CONTACT NAME:	Not reported
OPERATOR CONTACT TITLE:	Not reported
OPERATOR CONTACT PHONE:	Not reported
OPERATOR CONTACT PHONE EXT:	Not reported
OPERATOR CONTACT EMAIL:	Not reported
OPERATOR TYPE:	Not reported
DEVELOPER NAME:	Not reported
DEVELOPER ADDRESS:	Not reported
DEVELOPER CITY:	Not reported
DEVELOPER STATE:	Not reported
DEVELOPER ZIP:	Not reported
DEVELOPER CONTACT NAME:	Not reported
DEVELOPER CONTACT TITLE:	Not reported
CONSTYPE LINEAR UTILITY IND:	Not reported
EMERGENCY PHONE NO:	Not reported
EMERGENCY PHONE EXT:	Not reported
CONSTYPE ABOVE GROUND IND:	Not reported
CONSTYPE BELOW GROUND IND:	Not reported
CONSTYPE CABLE LINE IND:	Not reported
CONSTYPE COMM LINE IND:	Not reported
CONSTYPE COMMERCIAL IND:	Not reported
CONSTYPE ELECTRICAL LINE IND:	Not reported
CONSTYPE GAS LINE IND:	Not reported
CONSTYPE INDUSTRIAL IND:	Not reported
CONSTYPE OTHER DESCRIPTION:	Not reported
CONSTYPE OTHER IND:	Not reported
CONSTYPE RECONS IND:	Not reported
CONSTYPE RESIDENTIAL IND:	Not reported

Map ID
 Direction
 Distance
 Elevation

MAP FINDINGS

Site

Database(s)

EDR ID Number
 EPA ID Number

CALIFORNIA REDWOOD COMPANY - CHIP EXPORT (Continued)

S112272448

CONSTYPE TRANSPORT IND: Not reported
 CONSTYPE UTILITY DESCRIPTION: Not reported
 CONSTYPE UTILITY IND: Not reported
 CONSTYPE WATER SEWER IND: Not reported
 DIR DISCHARGE USWATER IND: Not reported
 RECEIVING WATER NAME: Not reported
 CERTIFIER NAME: Not reported
 CERTIFIER TITLE: Not reported
 CERTIFICATION DATE: Not reported
 PRIMARY SIC: Not reported
 SECONDARY SIC: Not reported
 TERTIARY SIC: Not reported

CIWQS:

Agency: California Redwood Co
 Agency Address: PO Box 1089, Arcata, CA 95518
 Place/Project Type: Industrial - Sawmills and Planing Mills, General
 SIC/NAICS: 2421
 Region: 1
 Program: INDSTW
 Regulatory Measure Status: Active
 Regulatory Measure Type: Storm water industrial
 Order Number: 2014-0057-DWQ
 WDID: 1 12I023751
 NPDES Number: CAS000001
 Adoption Date: Not reported
 Effective Date: 07/30/2012
 Termination Date: Not reported
 Expiration/Review Date: Not reported
 Design Flow: Not reported
 Major/Minor: Not reported
 Complexity: Not reported
 TTWQ: Not reported
 Enforcement Actions within 5 years: 0
 Violations within 5 years: 0
 Latitude: 40.79965
 Longitude: -124.19503

67
NNE
< 1/8
0.119 mi.
629 ft.

MYRTLE TOWN LUMBER & SUPPLY
1 TCF DR
SAMOA, CA 95564

CUPA Listings S120043284
N/A

Relative:
Higher
Actual:
15 ft.

CUPA HUMBOLDT:
 Local Site Id: FA0005137
 Facility Address 2: Not reported
 Program Identifier: CUPA - Response Team Support
 Program Element Code Desc: 5056 5056 - HazMat Emergency Response Team Support
 Permit Status: 02 - Inactive
 Latitude: 40.80413
 Longitude: -124.1916
 CERS ID: 10408177
 Facility Status: 02 - INACTIVE, NON-BILLABLE

 Local Site Id: FA0005137
 Facility Address 2: Not reported

Map ID
Direction
Distance
Elevation

MAP FINDINGS

Site

Database(s)

EDR ID Number
EPA ID Number

MYRTLE TOWN LUMBER & SUPPLY (Continued)

S120043284

Program Identifier: CUPA - Hazardous Materials Facility Fee
Program Element Code Desc: 4202 4202 - Hazardous Materials Facility Fee
Permit Status: 02 - Inactive
Latitude: 40.80413
Longitude: -124.1916
CERS ID: 10408177
Facility Status: 02 - INACTIVE, NON-BILLABLE

G68
South
1/8-1/4
0.179 mi.
943 ft.

FAIRHAVEN BUSINESS PARK
1904 GASS ST
FAIRHAVEN, CA 95564

LUST S109285455
N/A

Site 1 of 3 in cluster G

Relative:
Lower
Actual:
7 ft.

LUST:
Lead Agency: NORTH COAST RWQCB (REGION 1)
Case Type: LUST Cleanup Site
Geo Track: http://geotracker.waterboards.ca.gov/profile_report.asp?global_id=T10000000334
Global Id: T10000000334
Latitude: 40.786312
Longitude: -124.199468
Status: Completed - Case Closed
Status Date: 02/24/2009
Case Worker: BS
RB Case Number: 1thu932
Local Agency: HUMBOLDT COUNTY LOP
File Location: Local Agency
Local Case Number: 12932
Potential Media Affect: Other Groundwater (uses other than drinking water)
Potential Contaminants of Concern: Gasoline
Site History: Not reported

LUST:
Global Id: T10000000334
Contact Type: Local Agency Caseworker
Contact Name: BOB STONE
Organization Name: HUMBOLDT COUNTY LOP
Address: 100 H STREET, SUITE 100
City: EUREKA
Email: bstone@co.humboldt.ca.us
Phone Number: Not reported

LUST:
Global Id: T10000000334
Action Type: Other
Date: 09/08/2008
Action: Leak Reported

Global Id: T10000000334
Action Type: ENFORCEMENT
Date: 01/27/2009
Action: LOP Case Closure Summary to RB

Global Id: T10000000334
Action Type: ENFORCEMENT
Date: 02/24/2009
Action: Closure/No Further Action Letter

Map ID
Direction
Distance
Elevation

MAP FINDINGS

Site

Database(s)

EDR ID Number
EPA ID Number

FAIRHAVEN BUSINESS PARK (Continued)

S109285455

Global Id: T1000000334
Action Type: ENFORCEMENT
Date: 02/18/2009
Action: Closure/No Further Action Letter

Global Id: T1000000334
Action Type: ENFORCEMENT
Date: 02/23/2009
Action: Staff Letter

Global Id: T1000000334
Action Type: ENFORCEMENT
Date: 01/27/2009
Action: Staff Letter

Global Id: T1000000334
Action Type: RESPONSE
Date: 01/09/2009
Action: Request for Closure

Global Id: T1000000334
Action Type: Other
Date: 09/08/2008
Action: Leak Discovery

Global Id: T1000000334
Action Type: ENFORCEMENT
Date: 09/08/2008
Action: Staff Letter

Global Id: T1000000334
Action Type: ENFORCEMENT
Date: 09/08/2008
Action: Notice of Responsibility

Global Id: T1000000334
Action Type: ENFORCEMENT
Date: 10/28/2008
Action: Staff Letter

LUST:

Global Id: T1000000334
Status: Open - Case Begin Date
Status Date: 09/08/2008

Global Id: T1000000334
Status: Open - Site Assessment
Status Date: 09/09/2008

Global Id: T1000000334
Status: Completed - Case Closed
Status Date: 02/24/2009

Map ID
Direction
Distance
Elevation

MAP FINDINGS

Site

Database(s)

EDR ID Number
EPA ID Number

G69 **FAIRHAVEN FIRE PROTECTION DISTRICT**
SSW **1982 GASS STREET**
1/8-1/4 **FAIRHAVEN, CA 95564**
0.181 mi.
958 ft. **Site 2 of 3 in cluster G**

LUST **S104163416**
HIST CORTESE **N/A**

Relative:
Lower
Actual:
9 ft.

LUST:
Lead Agency: NORTH COAST RWQCB (REGION 1)
Case Type: LUST Cleanup Site
Geo Track: http://geotracker.waterboards.ca.gov/profile_report.asp?global_id=T0602300227
Global Id: T0602300227
Latitude: 40.7864353
Longitude: -124.1995733
Status: Completed - Case Closed
Status Date: 08/12/2005
Case Worker: ZZZ
RB Case Number: 1THU297
Local Agency: HUMBOLDT COUNTY LOP
File Location: Local Agency
Local Case Number: 12297
Potential Media Affect: Aquifer used for drinking water supply
Potential Contaminants of Concern: Gasoline
Site History: Not reported

LUST:
Global Id: T0602300227
Contact Type: Local Agency Caseworker
Contact Name: BOB STONE
Organization Name: HUMBOLDT COUNTY LOP
Address: 100 H STREET, SUITE 100
City: EUREKA
Email: bstone@co.humboldt.ca.us
Phone Number: Not reported

Global Id: T0602300227
Contact Type: Regional Board Caseworker
Contact Name: HUMBOLDT COUNTY LOP CLOSED SITE
Organization Name: NORTH COAST RWQCB (REGION 1)
Address: 5550 SKYLANE BOULEVARD, SUITE A
City: SANTA ROSA
Email: Not reported
Phone Number: Not reported

LUST:
Global Id: T0602300227
Action Type: ENFORCEMENT
Date: 08/12/2005
Action: Closure/No Further Action Letter

Global Id: T0602300227
Action Type: ENFORCEMENT
Date: 10/05/1990
Action: * Historical Enforcement

Global Id: T0602300227
Action Type: ENFORCEMENT
Date: 09/24/2004
Action: Staff Letter

Map ID
Direction
Distance
Elevation

MAP FINDINGS

Site

Database(s)

EDR ID Number
EPA ID Number

FAIRHAVEN FIRE PROTECTION DISTRICT (Continued)

S104163416

Global Id: T0602300227
Action Type: ENFORCEMENT
Date: 03/17/2004
Action: Staff Letter

Global Id: T0602300227
Action Type: Other
Date: 09/27/1990
Action: Leak Stopped

Global Id: T0602300227
Action Type: Other
Date: 09/27/1990
Action: Leak Discovery

Global Id: T0602300227
Action Type: Other
Date: 09/27/1990
Action: Leak Reported

Global Id: T0602300227
Action Type: ENFORCEMENT
Date: 07/20/2005
Action: Staff Letter

Global Id: T0602300227
Action Type: ENFORCEMENT
Date: 02/24/2004
Action: Staff Letter

Global Id: T0602300227
Action Type: ENFORCEMENT
Date: 06/21/2005
Action: LOP Case Closure Summary to RB

LUST:

Global Id: T0602300227
Status: Open - Case Begin Date
Status Date: 09/27/1990

Global Id: T0602300227
Status: Open - Site Assessment
Status Date: 10/05/1990

Global Id: T0602300227
Status: Open - Site Assessment
Status Date: 11/21/1990

Global Id: T0602300227
Status: Open - Site Assessment
Status Date: 02/08/1991

Global Id: T0602300227
Status: Open - Site Assessment
Status Date: 06/12/2002

Global Id: T0602300227

Map ID
Direction
Distance
Elevation

MAP FINDINGS

Site

Database(s)

EDR ID Number
EPA ID Number

FAIRHAVEN FIRE PROTECTION DISTRICT (Continued)

S104163416

Status: Open - Site Assessment
Status Date: 08/26/2002

Global Id: T0602300227
Status: Open - Site Assessment
Status Date: 08/27/2002

Global Id: T0602300227
Status: Open - Site Assessment
Status Date: 10/07/2002

Global Id: T0602300227
Status: Open - Site Assessment
Status Date: 06/04/2003

Global Id: T0602300227
Status: Open - Site Assessment
Status Date: 07/09/2003

Global Id: T0602300227
Status: Open - Site Assessment
Status Date: 02/24/2004

Global Id: T0602300227
Status: Open - Site Assessment
Status Date: 03/17/2004

Global Id: T0602300227
Status: Open - Site Assessment
Status Date: 09/24/2004

Global Id: T0602300227
Status: Open - Verification Monitoring
Status Date: 06/21/2005

Global Id: T0602300227
Status: Open - Site Assessment
Status Date: 07/20/2005

Global Id: T0602300227
Status: Completed - Case Closed
Status Date: 08/12/2005

LUST REG 1:

Region: 1
Facility ID: 1THU297
Staff Initials: HUM

HIST CORTESE:

Region: CORTESE
Facility County Code: 12
Reg By: LTNKA
Reg Id: 1THU297

MAP FINDINGS

Map ID
Direction
Distance
Elevation

Site

Database(s)

EDR ID Number
EPA ID Number

H70
WSW
1/8-1/4
0.185 mi.
979 ft.

HUMBOLDT PULP MILL
1900 BENDIXSEN ST
EUREKA, CA 95501

Site 1 of 2 in cluster H

HIST UST **U001611303**
N/A

Relative:
Higher

Actual:
25 ft.

HIST UST:
File Number: 00025EC0
URL: <http://geotracker.waterboards.ca.gov/ustpdfs/pdf/00025EC0.pdf>
Region: STATE
Facility ID: 00000001759
Facility Type: Other
Other Type: MARKET PULP MFG.
Contact Name: Not reported
Telephone: 7074439771
Owner Name: HUMBOLDT BAY PULP CO.
Owner Address: 900 FOURTH AVE.
Owner City,St,Zip: SEATTLE, WA 98164
Total Tanks: 0001

Tank Num: 001
Container Num: 1
Year Installed: 1966
Tank Capacity: 00012000
Tank Used for: PRODUCT
Type of Fuel: REGULAR
Container Construction Thickness: Not reported
Leak Detection: None

[Click here for Geo Tracker PDF:](#)

H71
WSW
1/8-1/4
0.185 mi.
979 ft.

SIMPSON PAPER COMPANY
FAIRHAVEN PULP MILL
FARIHAVEN, CA

Site 2 of 2 in cluster H

Notify 65 **S100179761**
N/A

Relative:
Higher

Actual:
25 ft.

NOTIFY 65:
Date Reported: Not reported
Staff Initials: Not reported
Board File Number: Not reported
Facility Type: Not reported
Discharge Date: Not reported
Issue Date: Not reported
Incident Description: Not reported

G72
SSW
1/8-1/4
0.202 mi.
1069 ft.

FAIRHAVEN FIRE PROTECTION DIST
1982 GASS ST
SAMOA, CA 95564

Site 3 of 3 in cluster G

SWEEPS UST **U001612070**
HIST UST **N/A**

Relative:
Lower

Actual:
9 ft.

SWEEPS UST:
Status: Not reported
Comp Number: 38710
Number: Not reported
Board Of Equalization: 44-005051
Referral Date: Not reported

Map ID
Direction
Distance
Elevation

MAP FINDINGS

Site

Database(s)

EDR ID Number
EPA ID Number

FAIRHAVEN FIRE PROTECTION DIST (Continued)

U001612070

Action Date: Not reported
Created Date: Not reported
Owner Tank Id: Not reported
SWRCB Tank Id: 12-000-038710-000001
Tank Status: Not reported
Capacity: 550
Active Date: Not reported
Tank Use: M.V. FUEL
STG: PRODUCT
Content: LEADED
Number Of Tanks: 2

Status: Not reported
Comp Number: 38710
Number: Not reported
Board Of Equalization: 44-005051
Referral Date: Not reported
Action Date: Not reported
Created Date: Not reported
Owner Tank Id: Not reported
SWRCB Tank Id: 12-000-038710-000002
Tank Status: Not reported
Capacity: 550
Active Date: Not reported
Tank Use: M.V. FUEL
STG: PRODUCT
Content: DIESEL
Number Of Tanks: Not reported

HIST UST:

File Number: 00025E19
URL: <http://geotracker.waterboards.ca.gov/ustpdfs/pdf/00025E19.pdf>
Region: STATE
Facility ID: 00000038710
Facility Type: Other
Other Type: Not reported
Contact Name: CHIEF DALE F. BRIDGES
Telephone: 7074439042
Owner Name: FAIRHAVEN FIRE PROTECTION DIST
Owner Address: 1982 GASS STREET (FAIRHAVEN)
Owner City,St,Zip: SAMOA, CA 95564
Total Tanks: 0002

Tank Num: 001
Container Num: 1
Year Installed: Not reported
Tank Capacity: 00000550
Tank Used for: PRODUCT
Type of Fuel: REGULAR
Container Construction Thickness: Not reported
Leak Detection: Stock Inventor

Tank Num: 002
Container Num: 2
Year Installed: 1972
Tank Capacity: 00000550
Tank Used for: PRODUCT

Map ID
Direction
Distance
Elevation

MAP FINDINGS

Site

Database(s)

EDR ID Number
EPA ID Number

FAIRHAVEN FIRE PROTECTION DIST (Continued)

U001612070

Type of Fuel: DIESEL
Container Construction Thickness: Not reported
Leak Detection: Stock Inventor

[Click here for Geo Tracker PDF:](#)

I73
North
1/8-1/4
0.207 mi.
1091 ft.

ARCATA COMMUNITY RECYCLING CTR INC
555 VANCE AVE
SAMOA, CA 95564

SWF/LF **S113154961**
HAZNET **N/A**

Site 1 of 3 in cluster I

Relative:
Higher

SWF/LF (SWIS):

Actual:
24 ft.

Region: STATE
Facility ID: 12-AA-0127
Lat/Long: 40.81263 / -124.1935
Owner Name: White Circle Commerce, LLC
Owner Telephone: 7077255156
Owner Address: Not reported
Owner Address2: P.O. Box 266
Owner City,St,Zip: Fortuna, CA 95540
Operational Status: Active
Operator: Eel River Disposal
Operator Phone: 7077255156
Operator Address: Harry A. Hardin
Operator Address2: P.O. Box 266
Operator City,St,Zip: Fortuna, CA 95540
Permit Date: 10/27/2014
Permit Status: Permitted
Permitted Acreage: \$2.50
Activity: Medium Volume Transfer/Proc Fac
Regulation Status: Permitted
Landuse Name: Not reported
GIS Source: Map
Category: Transfer/Processing
Unit Number: 01
Inspection Frequency: Monthly
Accepted Waste: Construction/demolition,Green Materials,Mixed municipal,Tires, Passenger,Tires, Truck
Closure Date: Not reported
Closure Type: Not reported
Disposal Acreage: Not reported
SWIS Num: 12-AA-0127
Waste Discharge Requirement Num: Not reported
Program Type: Not reported
Permitted Throughput with Units: 100
Actual Throughput with Units: Tons/day
Permitted Capacity with Units: 25000
Remaining Capacity: Not reported
Remaining Capacity with Units: Tons/year
Lat/Long: 40.81263 / -124.1935

HAZNET:

envid: S113154961
Year: 2012
GEPaid: CAL000339279
Contact: MICHAEL SEEBER EXT 209

Map ID
Direction
Distance
Elevation

MAP FINDINGS

Site

Database(s)

EDR ID Number
EPA ID Number

ARCATA COMMUNITY RECYCLING CTR INC (Continued)

S113154961

Telephone: 7078224321
Mailing Name: Not reported
Mailing Address: PO BOX 1126
Mailing City,St,Zip: ARCATA, CA 955181126
Gen County: Humboldt
TSD EPA ID: CAH111001285
TSD County: Humboldt
Waste Category: Not reported
Disposal Method: Storage, Bulking, And/Or Transfer Off Site--No Treatment/Reovery
(H010-H129) Or (H131-H135)
Tons: 0.01
Cat Decode: Not reported
Method Decode: Not reported
Facility County: Humboldt

envid: S113154961
Year: 2012
GEPaid: CAL000339279
Contact: MICHAEL SEEGER EXT 209
Telephone: 7078224321
Mailing Name: Not reported
Mailing Address: PO BOX 1126
Mailing City,St,Zip: ARCATA, CA 955181126
Gen County: Humboldt
TSD EPA ID: CAH111001285
TSD County: Humboldt
Waste Category: Not reported
Disposal Method: Not reported
Tons: 0.085
Cat Decode: Not reported
Method Decode: Not reported
Facility County: Humboldt

envid: S113154961
Year: 2011
GEPaid: CAL000339279
Contact: MICHAEL SEEGER EXT 209
Telephone: 7078224321
Mailing Name: Not reported
Mailing Address: PO BOX 1126
Mailing City,St,Zip: ARCATA, CA 955181126
Gen County: Not reported
TSD EPA ID: Not reported
TSD County: Not reported
Waste Category: Household waste
Disposal Method: Storage, Bulking, And/Or Transfer Off Site--No Treatment/Reovery
(H010-H129) Or (H131-H135)
Tons: 0.075
Cat Decode: Not reported
Method Decode: Not reported
Facility County: Humboldt

envid: S113154961
Year: 2011
GEPaid: CAL000339279
Contact: MICHAEL SEEGER EXT 209
Telephone: 7078224321

Map ID
 Direction
 Distance
 Elevation

MAP FINDINGS

Site

Database(s)

EDR ID Number
 EPA ID Number

ARCATA COMMUNITY RECYCLING CTR INC (Continued)

S113154961

Mailing Name: Not reported
 Mailing Address: PO BOX 1126
 Mailing City,St,Zip: ARCATA, CA 955181126
 Gen County: Not reported
 TSD EPA ID: Not reported
 TSD County: Not reported
 Waste Category: Household waste
 Disposal Method: Not reported
 Tons: 0.08
 Cat Decode: Not reported
 Method Decode: Not reported
 Facility County: Humboldt

envid: S113154961
 Year: 2010
 GEPAID: CAL000339279
 Contact: MICHAEL SEEBER EXT 209
 Telephone: 7078224321
 Mailing Name: Not reported
 Mailing Address: PO BOX 1126
 Mailing City,St,Zip: ARCATA, CA 955181126
 Gen County: Not reported
 TSD EPA ID: CAH111001285
 TSD County: Not reported
 Waste Category: Not reported
 Disposal Method: Storage, Bulking, And/Or Transfer Off Site--No Treatment/Reovery (H010-H129) Or (H131-H135)
 Tons: Not reported
 Cat Decode: Not reported
 Method Decode: Not reported
 Facility County: Humboldt

[Click this hyperlink](#) while viewing on your computer to access 6 additional CA_HAZNET: record(s) in the EDR Site Report.

174
North
1/8-1/4
0.207 mi.
1091 ft.

SAMOA WASTE RECOVERY - CUPA
555 VANCE AVE
SAMOA, CA 95564

CUPA Listings **S120043417**
NPDES **N/A**
CIWQS

Site 2 of 3 in cluster I

Relative:
Higher
Actual:
24 ft.

CUPA HUMBOLDT:
 Local Site Id: FA0005310
 Facility Address 2: Not reported
 Program Identifier: CUPA - SQG
 Program Element Code Desc: 4401 4401 - Hazardous Waste Generator (SQG)
 Permit Status: 02 - Inactive
 Latitude: 40.81257
 Longitude: -124.1935
 CERS ID: 10490131
 Facility Status: 05 - CLOSED

Local Site Id: FA0005310
 Facility Address 2: Not reported
 Program Identifier: CUPA - Response Team Support
 Program Element Code Desc: 5056 5056 - HazMat Emergency Response Team Support
 Permit Status: 02 - Inactive
 Latitude: 40.81257

Map ID
Direction
Distance
Elevation

MAP FINDINGS

Site

Database(s)

EDR ID Number
EPA ID Number

SAMOA WASTE RECOVERY - CUPA (Continued)

S120043417

Longitude: -124.1935
CERS ID: 10490131
Facility Status: 05 - CLOSED

Local Site Id: FA0005310
Facility Address 2: Not reported
Program Identifier: CUPA - Hazardous Materials Facility Fee
Program Element Code Desc: 4202 4202 - Hazardous Materials Facility Fee
Permit Status: 02 - Inactive
Latitude: 40.81257
Longitude: -124.1935
CERS ID: 10490131
Facility Status: 05 - CLOSED

NPDES:

Npdes Number: CAS000001
Facility Status: Active
Agency Id: 0
Region: 1
Regulatory Measure Id: 489335
Order No: 97-03-DWQ
Regulatory Measure Type: Enrollee
Place Id: Not reported
WDID: 1 12NEC003535
Program Type: Industrial
Adoption Date Of Regulatory Measure: Not reported
Effective Date Of Regulatory Measure: 08/31/2017
Expiration Date Of Regulatory Measure: Not reported
Termination Date Of Regulatory Measure: Not reported
Discharge Name: Recology Humboldt County
Discharge Address: 949 West Hawthorne Street
Discharge City: Eureka
Discharge State: California
Discharge Zip: 95501
RECEIVED DATE: Not reported
PROCESSED DATE: Not reported
STATUS CODE NAME: Not reported
STATUS DATE: Not reported
PLACE SIZE: Not reported
PLACE SIZE UNIT: Not reported
FACILITY CONTACT NAME: Not reported
FACILITY CONTACT TITLE: Not reported
FACILITY CONTACT PHONE: Not reported
FACILITY CONTACT PHONE EXT: Not reported
FACILITY CONTACT EMAIL: Not reported
OPERATOR NAME: Not reported
OPERATOR ADDRESS: Not reported
OPERATOR CITY: Not reported
OPERATOR STATE: Not reported
OPERATOR ZIP: Not reported
OPERATOR CONTACT NAME: Not reported
OPERATOR CONTACT TITLE: Not reported
OPERATOR CONTACT PHONE: Not reported
OPERATOR CONTACT PHONE EXT: Not reported
OPERATOR CONTACT EMAIL: Not reported
OPERATOR TYPE: Not reported
DEVELOPER NAME: Not reported

Map ID
Direction
Distance
Elevation

MAP FINDINGS

Site

Database(s)

EDR ID Number
EPA ID Number

SAMOA WASTE RECOVERY - CUPA (Continued)

S120043417

DEVELOPER ADDRESS: Not reported
DEVELOPER CITY: Not reported
DEVELOPER STATE: Not reported
DEVELOPER ZIP: Not reported
DEVELOPER CONTACT NAME: Not reported
DEVELOPER CONTACT TITLE: Not reported
CONSTYPE LINEAR UTILITY IND: Not reported
EMERGENCY PHONE NO: Not reported
EMERGENCY PHONE EXT: Not reported
CONSTYPE ABOVE GROUND IND: Not reported
CONSTYPE BELOW GROUND IND: Not reported
CONSTYPE CABLE LINE IND: Not reported
CONSTYPE COMM LINE IND: Not reported
CONSTYPE COMMERCIAL IND: Not reported
CONSTYPE ELECTRICAL LINE IND: Not reported
CONSTYPE GAS LINE IND: Not reported
CONSTYPE INDUSTRIAL IND: Not reported
CONSTYPE OTHER DESCRIPTION: Not reported
CONSTYPE OTHER IND: Not reported
CONSTYPE RECONS IND: Not reported
CONSTYPE RESIDENTIAL IND: Not reported
CONSTYPE TRANSPORT IND: Not reported
CONSTYPE UTILITY DESCRIPTION: Not reported
CONSTYPE UTILITY IND: Not reported
CONSTYPE WATER SEWER IND: Not reported
DIR DISCHARGE USWATER IND: Not reported
RECEIVING WATER NAME: Not reported
CERTIFIER NAME: Not reported
CERTIFIER TITLE: Not reported
CERTIFICATION DATE: Not reported
PRIMARY SIC: Not reported
SECONDARY SIC: Not reported
TERTIARY SIC: Not reported

CIWQS:

Agency: Recology Humboldt County
Agency Address: 949 West Hawthorne Street, Eureka, CA 95501
Place/Project Type: Industrial - Scrap and Waste Materials
SIC/NAICS: 5093
Region: 1
Program: INDSTW
Regulatory Measure Status: Active
Regulatory Measure Type: Storm water industrial
Order Number: 2014-0057-DWQ
WDID: 1 12NEC003535
NPDES Number: CAS000001
Adoption Date: Not reported
Effective Date: 08/31/2017
Termination Date: Not reported
Expiration/Review Date: Not reported
Design Flow: Not reported
Major/Minor: Not reported
Complexity: Not reported
TTWQ: Not reported
Enforcement Actions within 5 years: 0
Violations within 5 years: 0
Latitude: 40.812739

Map ID
 Direction
 Distance
 Elevation

MAP FINDINGS

Site

Database(s)

EDR ID Number
 EPA ID Number

SAMOA WASTE RECOVERY - CUPA (Continued)

S120043417

Longitude: -124.193424

I75
North
1/8-1/4
0.222 mi.
1173 ft.

RECOLOGY EEL RIVER
555 VANCE AVE
SAMOA, CA 95564
Site 3 of 3 in cluster I

NPDES S109467186
PROC N/A
CIWQS

Relative:
Higher
Actual:
40 ft.

NPDES:
 Npdes Number: CAS000001
 Facility Status: Active
 Agency Id: 0
 Region: 1
 Regulatory Measure Id: 463815
 Order No: 97-03-DWQ
 Regulatory Measure Type: Enrollee
 Place Id: Not reported
 WDID: 1 12NEC001032
 Program Type: Industrial
 Adoption Date Of Regulatory Measure: Not reported
 Effective Date Of Regulatory Measure: 10/07/2015
 Expiration Date Of Regulatory Measure: Not reported
 Termination Date Of Regulatory Measure: Not reported
 Discharge Name: Eel River Disposal
 Discharge Address: P O Box 266
 Discharge City: Fortuna
 Discharge State: California
 Discharge Zip: 95540
 RECEIVED DATE: Not reported
 PROCESSED DATE: Not reported
 STATUS CODE NAME: Not reported
 STATUS DATE: Not reported
 PLACE SIZE: Not reported
 PLACE SIZE UNIT: Not reported
 FACILITY CONTACT NAME: Not reported
 FACILITY CONTACT TITLE: Not reported
 FACILITY CONTACT PHONE: Not reported
 FACILITY CONTACT PHONE EXT: Not reported
 FACILITY CONTACT EMAIL: Not reported
 OPERATOR NAME: Not reported
 OPERATOR ADDRESS: Not reported
 OPERATOR CITY: Not reported
 OPERATOR STATE: Not reported
 OPERATOR ZIP: Not reported
 OPERATOR CONTACT NAME: Not reported
 OPERATOR CONTACT TITLE: Not reported
 OPERATOR CONTACT PHONE: Not reported
 OPERATOR CONTACT PHONE EXT: Not reported
 OPERATOR CONTACT EMAIL: Not reported
 OPERATOR TYPE: Not reported
 DEVELOPER NAME: Not reported
 DEVELOPER ADDRESS: Not reported
 DEVELOPER CITY: Not reported
 DEVELOPER STATE: Not reported
 DEVELOPER ZIP: Not reported
 DEVELOPER CONTACT NAME: Not reported
 DEVELOPER CONTACT TITLE: Not reported
 CONSTYPE LINEAR UTILITY IND: Not reported

Map ID
Direction
Distance
Elevation

MAP FINDINGS

Site

Database(s)

EDR ID Number
EPA ID Number

RECOLOGY EEL RIVER (Continued)

S109467186

EMERGENCY PHONE NO:	Not reported
EMERGENCY PHONE EXT:	Not reported
CONSTYPE ABOVE GROUND IND:	Not reported
CONSTYPE BELOW GROUND IND:	Not reported
CONSTYPE CABLE LINE IND:	Not reported
CONSTYPE COMM LINE IND:	Not reported
CONSTYPE COMMERTIAL IND:	Not reported
CONSTYPE ELECTRICAL LINE IND:	Not reported
CONSTYPE GAS LINE IND:	Not reported
CONSTYPE INDUSTRIAL IND:	Not reported
CONSTYPE OTHER DESRIPTION:	Not reported
CONSTYPE OTHER IND:	Not reported
CONSTYPE RECONS IND:	Not reported
CONSTYPE RESIDENTIAL IND:	Not reported
CONSTYPE TRANSPORT IND:	Not reported
CONSTYPE UTILITY DESCRIPTION:	Not reported
CONSTYPE UTILITY IND:	Not reported
CONSTYPE WATER SEWER IND:	Not reported
DIR DISCHARGE USWATER IND:	Not reported
RECEIVING WATER NAME:	Not reported
CERTIFIER NAME:	Not reported
CERTIFIER TITLE:	Not reported
CERTIFICATION DATE:	Not reported
PRIMARY SIC:	Not reported
SECONDARY SIC:	Not reported
TERTIARY SIC:	Not reported
Npdes Number:	Not reported
Facility Status:	Not reported
Agency Id:	Not reported
Region:	1
Regulatory Measure Id:	463815
Order No:	Not reported
Regulatory Measure Type:	Industrial
Place Id:	Not reported
WDID:	1 12NEC001032
Program Type:	Not reported
Adoption Date Of Regulatory Measure:	Not reported
Effective Date Of Regulatory Measure:	Not reported
Expiration Date Of Regulatory Measure:	Not reported
Termination Date Of Regulatory Measure:	Not reported
Discharge Name:	Not reported
Discharge Address:	Not reported
Discharge City:	Not reported
Discharge State:	Not reported
Discharge Zip:	Not reported
RECEIVED DATE:	09/23/2015
PROCESSED DATE:	10/07/2015
STATUS CODE NAME:	Active
STATUS DATE:	10/07/2015
PLACE SIZE:	2.8
PLACE SIZE UNIT:	Acres
FACILITY CONTACT NAME:	Kris Mobley
FACILITY CONTACT TITLE:	Not reported
FACILITY CONTACT PHONE:	707-725-5156
FACILITY CONTACT PHONE EXT:	Not reported
FACILITY CONTACT EMAIL:	erkrism@sbcglobal.net

Map ID
Direction
Distance
Elevation

MAP FINDINGS

Site

Database(s)

EDR ID Number
EPA ID Number

RECOLOGY EEL RIVER (Continued)

S109467186

OPERATOR NAME: Eel River Disposal
OPERATOR ADDRESS: P O Box 266
OPERATOR CITY: Fortuna
OPERATOR STATE: California
OPERATOR ZIP: 95540
OPERATOR CONTACT NAME: Harry Hardin
OPERATOR CONTACT TITLE: Not reported
OPERATOR CONTACT PHONE: 707-725-5156
OPERATOR CONTACT PHONE EXT: Not reported
OPERATOR CONTACT EMAIL: erkrisim@sbcglobal.net
OPERATOR TYPE: Private Business
DEVELOPER NAME: Not reported
DEVELOPER ADDRESS: Not reported
DEVELOPER CITY: Not reported
DEVELOPER STATE: California
DEVELOPER ZIP: Not reported
DEVELOPER CONTACT NAME: Not reported
DEVELOPER CONTACT TITLE: Not reported
CONSTYPE LINEAR UTILITY IND: Not reported
EMERGENCY PHONE NO: Not reported
EMERGENCY PHONE EXT: Not reported
CONSTYPE ABOVE GROUND IND: Not reported
CONSTYPE BELOW GROUND IND: Not reported
CONSTYPE CABLE LINE IND: Not reported
CONSTYPE COMM LINE IND: Not reported
CONSTYPE COMMERCIAL IND: Not reported
CONSTYPE ELECTRICAL LINE IND: Not reported
CONSTYPE GAS LINE IND: Not reported
CONSTYPE INDUSTRIAL IND: Not reported
CONSTYPE OTHER DESCRIPTION: Not reported
CONSTYPE OTHER IND: Not reported
CONSTYPE RECONS IND: Not reported
CONSTYPE RESIDENTIAL IND: Not reported
CONSTYPE TRANSPORT IND: Not reported
CONSTYPE UTILITY DESCRIPTION: Not reported
CONSTYPE UTILITY IND: Not reported
CONSTYPE WATER SEWER IND: Not reported
DIR DISCHARGE USWATER IND: Not reported
RECEIVING WATER NAME: Not reported
CERTIFIER NAME: Harry Hardin
CERTIFIER TITLE: President
CERTIFICATION DATE: 22-AUG-16
PRIMARY SIC: 5093-Scrap and Waste Materials
SECONDARY SIC: Not reported
TERTIARY SIC: Not reported

PROC:

Reg Id: 194130
Cert Id: PR194130.001
Organization Id: 189351
Organization Name: Eel River Resource Recovery Inc
Mailing Address: PO Box 266
Mailing City: Fortuna
Mailing State: CA
Mailing Zip Code: 95540
Website: Not reported
Email: Not reported

Map ID
 Direction
 Distance
 Elevation

MAP FINDINGS

Site

Database(s)

EDR ID Number
 EPA ID Number

RECOLOGY EEL RIVER (Continued)

S109467186

Phone Number: (707) 725-5156
 Grand Father: N/A
 Rural: N/A
 Operation Begin Date: 09/17/2013
 Aluminium: Not reported
 Glass: Not reported
 Plastic: Not reported
 Bimetal: Not reported
 Agency: N/A
 Monday Hours Of Operation: 6:00 am - 5:00 pm
 Tuesday Hours Of Operation: 6:00 am - 5:00 pm
 Wednesday Hours Of Operation: 6:00 am - 5:00 pm
 Thursday Hours Of Operation: 6:00 am - 5:00 pm
 Friday Hours Of Operation: 6:00 am - 5:00 pm
 Saturday Hours Of Operation: 9:00 am - 2:00 pm
 Sunday Hours Of Operation: CLOSED

CIWQS:

Agency: Eel River Disposal
 Agency Address: P O Box 266, Fortuna, CA 95540
 Place/Project Type: Industrial - Scrap and Waste Materials
 SIC/NAICS: 5093
 Region: 1
 Program: INDSTW
 Regulatory Measure Status: Active
 Regulatory Measure Type: Storm water industrial
 Order Number: 2014-0057-DWQ
 WDID: 1 12NEC001032
 NPDES Number: CAS000001
 Adoption Date: Not reported
 Effective Date: 10/07/2015
 Termination Date: Not reported
 Expiration/Review Date: Not reported
 Design Flow: Not reported
 Major/Minor: Not reported
 Complexity: Not reported
 TTWQ: Not reported
 Enforcement Actions within 5 years: 0
 Violations within 5 years: 0
 Latitude: 40.812706
 Longitude: -124.192793

76
NNE
1/4-1/2
0.323 mi.
1705 ft.

TOWN OF SAMOA
VANCE AVENUE
SAMOA, CA 95564

US BROWNFIELDS **1018273372**
N/A

Relative:
Higher
Actual:
22 ft.

US BROWNFIELDS:
 Property Name: TOWN OF SAMOA
 Recipient Name: Humboldt County
 Grant Type: BCRLF
 Property Number: 401-031-046
 Parcel size: 68.55
 Latitude: 40.8128665
 Longitude: -124.19024769999998
 HCM Label: Address Matching-House Number

Map ID
Direction
Distance
Elevation

MAP FINDINGS

Site

Database(s)

EDR ID Number
EPA ID Number

TOWN OF SAMOA (Continued)

1018273372

Map Scale:	Not reported
Point of Reference:	Entrance Point of a Facility or Station
Highlights:	Not reported
Datum:	North American Datum of 1983
Acres Property ID:	158041
IC Data Access:	Not reported
Start Date:	05/15/2014 00:00:00
Redev Completion Date:	Not reported
Completed Date:	Not reported
Acres Cleaned Up:	4
Cleanup Funding:	190000
Cleanup Funding Source:	Private/Other Funding
Assessment Funding:	Not reported
Assessment Funding Source:	Not reported
Redevelopment Funding:	Not reported
Redev. Funding Source:	Not reported
Redev. Funding Entity Name:	Not reported
Redevelopment Start Date:	Not reported
Assessment Funding Entity:	Not reported
Cleanup Funding Entity:	Samoa Pacific LLC
Grant Type:	Hazardous
Accomplishment Type:	Not reported
Accomplishment Count:	0
Cooperative Agreement Number:	96986701
Start Date:	Not reported
Ownership Entity:	Not reported
Completion Date:	Not reported
Current Owner:	Not reported
Did Owner Change:	Not reported
Cleanup Required:	Y
Video Available:	Not reported
Photo Available:	Not reported
Institutional Controls Required:	U
IC Category Proprietary Controls:	Not reported
IC Cat. Info. Devices:	Not reported
IC Cat. Gov. Controls:	Not reported
IC Cat. Enforcement Permit Tools:	Not reported
IC in place date:	Not reported
IC in place:	Not reported
State/tribal program date:	Not reported
State/tribal program ID:	Not reported
State/tribal NFA date:	Not reported
Air contaminated:	Not reported
Air cleaned:	Not reported
Asbestos found:	Not reported
Asbestos cleaned:	Not reported
Controlled substance found:	Not reported
Controlled substance cleaned:	Not reported
Drinking water affected:	Not reported
Drinking water cleaned:	Not reported
Groundwater affected:	Not reported
Groundwater cleaned:	Not reported
Lead contaminant found:	Y
Lead cleaned up:	Not reported
No media affected:	Not reported
Unknown media affected:	Not reported
Other cleaned up:	Not reported

Map ID
 Direction
 Distance
 Elevation

MAP FINDINGS

Site

Database(s)

EDR ID Number
 EPA ID Number

TOWN OF SAMOA (Continued)

1018273372

Other metals found:	Not reported
Other metals cleaned:	Not reported
Other contaminants found:	Not reported
Other contams found description:	Not reported
PAHs found:	Not reported
PAHs cleaned up:	Not reported
PCBs found:	Not reported
PCBs cleaned up:	Not reported
Petro products found:	Not reported
Petro products cleaned:	Not reported
Sediments found:	Not reported
Sediments cleaned:	Not reported
Soil affected:	Y
Soil cleaned up:	Not reported
Surface water cleaned:	Not reported
VOCs found:	Not reported
VOCs cleaned:	Not reported
Cleanup other description:	Not reported
Num. of cleanup and re-dev. jobs:	Not reported
Past use greenspace acreage:	Not reported
Past use residential acreage:	Not reported
Surface Water:	Not reported
Past use commercial acreage:	Not reported
Past use industrial acreage:	Not reported
Future use greenspace acreage:	13
Future use residential acreage:	24
Future use commercial acreage:	5
Future use industrial acreage:	26
Greenspace acreage and type:	Not reported
Superfund Fed. landowner flag:	Not reported
Arsenic cleaned up:	Not reported
Cadmium cleaned up:	Not reported
Chromium cleaned up:	Not reported
Copper cleaned up:	Not reported
Iron cleaned up:	Not reported
mercury cleaned up:	Not reported
Nickel Cleaned Up:	Not reported
No clean up:	Not reported
Pesticides cleaned up:	Not reported
Selenium cleaned up:	Not reported
SVOCs cleaned up:	Not reported
Unknown clean up:	Not reported
Arsenic contaminant found:	Not reported
Cadmium contaminant found:	Not reported
Chromium contaminant found:	Not reported
Copper contaminant found:	Not reported
Iron contaminant found:	Not reported
Mercury contaminant found:	Not reported
Nickel contaminant found:	Not reported
No contaminant found:	Not reported
Pesticides contaminant found:	Not reported
Selenium contaminant found:	Not reported
SVOCs contaminant found:	Not reported
Unknown contaminant found:	Not reported
Future Use: Multistory	Not reported
Media affected Bluiding Material:	Y
Media affected indoor air:	Not reported

Map ID
Direction
Distance
Elevation

MAP FINDINGS

Site

Database(s)

EDR ID Number
EPA ID Number

TOWN OF SAMOA (Continued)

1018273372

Building material media cleaned up:	Not reported
Indoor air media cleaned up:	Not reported
Unknown media cleaned up:	Not reported
Past Use: Multistory	Not reported
Property Description:	Not reported
Below Poverty Number:	39
Below Poverty Percent:	19.6%
Meidan Income:	1841
Meidan Income Number:	82
Meidan Income Percent:	41.2%
Vacant Housing Number:	6
Vacant Housing Percent:	6.3%
Unemployed Number:	9
Unemployed Percent:	4.5%
Property Name:	TOWN OF SAMOA
Recipient Name:	Humboldt County
Grant Type:	BCRLF
Property Number:	401-031-046
Parcel size:	68.55
Latitude:	40.8128665
Longitude:	-124.19024769999998
HCM Label:	Address Matching-House Number
Map Scale:	Not reported
Point of Reference:	Entrance Point of a Facility or Station
Highlights:	Not reported
Datum:	North American Datum of 1983
Acres Property ID:	158041
IC Data Access:	Not reported
Start Date:	05/15/2014 00:00:00
Redev Completion Date:	Not reported
Completed Date:	Not reported
Acres Cleaned Up:	4
Cleanup Funding:	950000
Cleanup Funding Source:	Brownfields RLF Grant Funds Loaned
Assessment Funding:	Not reported
Assessment Funding Source:	Not reported
Redevelopment Funding:	Not reported
Redev. Funding Source:	Not reported
Redev. Funding Entity Name:	Not reported
Redevelopment Start Date:	Not reported
Assessment Funding Entity:	Not reported
Cleanup Funding Entity:	EPA
Grant Type:	Hazardous
Accomplishment Type:	Not reported
Accomplishment Count:	0
Cooperative Agreement Number:	96986701
Start Date:	Not reported
Ownership Entity:	Not reported
Completion Date:	Not reported
Current Owner:	Not reported
Did Owner Change:	Not reported
Cleanup Required:	Y
Video Available:	Not reported
Photo Available:	Not reported
Institutional Controls Required:	U
IC Category Proprietary Controls:	Not reported

Map ID
Direction
Distance
Elevation

MAP FINDINGS

Site

Database(s)

EDR ID Number
EPA ID Number

TOWN OF SAMOA (Continued)

1018273372

IC Cat. Info. Devices:	Not reported
IC Cat. Gov. Controls:	Not reported
IC Cat. Enforcement Permit Tools:	Not reported
IC in place date:	Not reported
IC in place:	Not reported
State/tribal program date:	Not reported
State/tribal program ID:	Not reported
State/tribal NFA date:	Not reported
Air contaminated:	Not reported
Air cleaned:	Not reported
Asbestos found:	Not reported
Asbestos cleaned:	Not reported
Controlled substance found:	Not reported
Controlled substance cleaned:	Not reported
Drinking water affected:	Not reported
Drinking water cleaned:	Not reported
Groundwater affected:	Not reported
Groundwater cleaned:	Not reported
Lead contaminant found:	Y
Lead cleaned up:	Not reported
No media affected:	Not reported
Unknown media affected:	Not reported
Other cleaned up:	Not reported
Other metals found:	Not reported
Other metals cleaned:	Not reported
Other contaminants found:	Not reported
Other contams found description:	Not reported
PAHs found:	Not reported
PAHs cleaned up:	Not reported
PCBs found:	Not reported
PCBs cleaned up:	Not reported
Petro products found:	Not reported
Petro products cleaned:	Not reported
Sediments found:	Not reported
Sediments cleaned:	Not reported
Soil affected:	Y
Soil cleaned up:	Not reported
Surface water cleaned:	Not reported
VOCs found:	Not reported
VOCs cleaned:	Not reported
Cleanup other description:	Not reported
Num. of cleanup and re-dev. jobs:	Not reported
Past use greenspace acreage:	Not reported
Past use residential acreage:	Not reported
Surface Water:	Not reported
Past use commercial acreage:	Not reported
Past use industrial acreage:	Not reported
Future use greenspace acreage:	13
Future use residential acreage:	24
Future use commercial acreage:	5
Future use industrial acreage:	26
Greenspace acreage and type:	Not reported
Superfund Fed. landowner flag:	Not reported
Arsenic cleaned up:	Not reported
Cadmium cleaned up:	Not reported
Chromium cleaned up:	Not reported
Copper cleaned up:	Not reported

Map ID
 Direction
 Distance
 Elevation

MAP FINDINGS

Site

Database(s)

EDR ID Number
 EPA ID Number

TOWN OF SAMOA (Continued)

1018273372

Iron cleaned up:	Not reported
mercury cleaned up:	Not reported
Nickel Cleaned Up:	Not reported
No clean up:	Not reported
Pesticides cleaned up:	Not reported
Selenium cleaned up:	Not reported
SVOCs cleaned up:	Not reported
Unknown clean up:	Not reported
Arsenic contaminant found:	Not reported
Cadmium contaminant found:	Not reported
Chromium contaminant found:	Not reported
Copper contaminant found:	Not reported
Iron contaminant found:	Not reported
Mercury contaminant found:	Not reported
Nickel contaminant found:	Not reported
No contaminant found:	Not reported
Pesticides contaminant found:	Not reported
Selenium contaminant found:	Not reported
SVOCs contaminant found:	Not reported
Unknown contaminant found:	Not reported
Future Use: Multistory	Not reported
Media affected Bluiding Material:	Y
Media affected indoor air:	Not reported
Building material media cleaned up:	Not reported
Indoor air media cleaned up:	Not reported
Unknown media cleaned up:	Not reported
Past Use: Multistory	Not reported
Property Description:	Not reported
Below Poverty Number:	39
Below Poverty Percent:	19.6%
Meidan Income:	1841
Meidan Income Number:	82
Meidan Income Percent:	41.2%
Vacant Housing Number:	6
Vacant Housing Percent:	6.3%
Unemployed Number:	9
Unemployed Percent:	4.5%

77
SSW
1/4-1/2
0.419 mi.
2214 ft.

APN 401-281-001
CORNER OF BROADWAY AND DUPREY
FAIRHAVEN, CA 95521

US BROWNFIELDS **1016348492**
FINDS **N/A**

Relative:
Lower
Actual:
6 ft.

US BROWNFIELDS:
 Property Name: APN 401-281-001
 Recipient Name: Humboldt County
 Grant Type: Assessment
 Property Number: APN 401-281-001
 Parcel size: 13.56
 Latitude: 40.783119
 Longitude: -124.200667
 HCM Label: Not reported
 Map Scale: Not reported
 Point of Reference: Not reported
 Highlights: Not reported
 Datum: World Geodetic System of 1984
 Acres Property ID: 22542

Map ID
Direction
Distance
Elevation

MAP FINDINGS

Site

Database(s)

EDR ID Number
EPA ID Number

APN 401-281-001 (Continued)

1016348492

IC Data Access:	Not reported
Start Date:	Not reported
Redev Completion Date:	Not reported
Completed Date:	Not reported
Acres Cleaned Up:	Not reported
Cleanup Funding:	Not reported
Cleanup Funding Source:	Not reported
Assessment Funding:	1908.35
Assessment Funding Source:	US EPA - Brownfields Assessment Cooperative Agreement
Redevelopment Funding:	Not reported
Redev. Funding Source:	Not reported
Redev. Funding Entity Name:	Not reported
Redevelopment Start Date:	Not reported
Assessment Funding Entity:	Not reported
Cleanup Funding Entity:	Not reported
Grant Type:	N/A
Accomplishment Type:	Phase I Environmental Assessment
Accomplishment Count:	1
Cooperative Agreement Number:	96915401
Start Date:	03/15/2006 00:00:00
Ownership Entity:	Private
Completion Date:	03/15/2006 00:00:00
Current Owner:	Marilyn Dewitt
Did Owner Change:	N
Cleanup Required:	N
Video Available:	N
Photo Available:	Y
Institutional Controls Required:	N
IC Category Proprietary Controls:	Not reported
IC Cat. Info. Devices:	Not reported
IC Cat. Gov. Controls:	Not reported
IC Cat. Enforcement Permit Tools:	Not reported
IC in place date:	Not reported
IC in place:	U
State/tribal program date:	Not reported
State/tribal program ID:	Not reported
State/tribal NFA date:	Not reported
Air contaminated:	Not reported
Air cleaned:	Not reported
Asbestos found:	Not reported
Asbestos cleaned:	Not reported
Controlled substance found:	Not reported
Controlled substance cleaned:	Not reported
Drinking water affected:	Not reported
Drinking water cleaned:	Not reported
Groundwater affected:	Not reported
Groundwater cleaned:	Not reported
Lead contaminant found:	Not reported
Lead cleaned up:	Not reported
No media affected:	Not reported
Unknown media affected:	Not reported
Other cleaned up:	Not reported
Other metals found:	Not reported
Other metals cleaned:	Not reported
Other contaminants found:	Not reported
Other contams found description:	Not reported
PAHs found:	Not reported

Map ID
Direction
Distance
Elevation

MAP FINDINGS

Site

Database(s)

EDR ID Number
EPA ID Number

APN 401-281-001 (Continued)

1016348492

PAHs cleaned up:	Not reported
PCBs found:	Not reported
PCBs cleaned up:	Not reported
Petro products found:	Not reported
Petro products cleaned:	Not reported
Sediments found:	Not reported
Sediments cleaned:	Not reported
Soil affected:	Not reported
Soil cleaned up:	Not reported
Surface water cleaned:	Not reported
VOCs found:	Not reported
VOCs cleaned:	Not reported
Cleanup other description:	Not reported
Num. of cleanup and re-dev. jobs:	Not reported
Past use greenspace acreage:	Not reported
Past use residential acreage:	Not reported
Surface Water:	Not reported
Past use commercial acreage:	Not reported
Past use industrial acreage:	Not reported
Future use greenspace acreage:	Not reported
Future use residential acreage:	Not reported
Future use commercial acreage:	Not reported
Future use industrial acreage:	Not reported
Greenspace acreage and type:	Not reported
Superfund Fed. landowner flag:	Not reported
Arsenic cleaned up:	Not reported
Cadmium cleaned up:	Not reported
Chromium cleaned up:	Not reported
Copper cleaned up:	Not reported
Iron cleaned up:	Not reported
mercury cleaned up:	Not reported
Nickel Cleaned Up:	Not reported
No clean up:	Not reported
Pesticides cleaned up:	Not reported
Selenium cleaned up:	Not reported
SVOCs cleaned up:	Not reported
Unknown clean up:	Not reported
Arsenic contaminant found:	Not reported
Cadmium contaminant found:	Not reported
Chromium contaminant found:	Not reported
Copper contaminant found:	Not reported
Iron contaminant found:	Not reported
Mercury contaminant found:	Not reported
Nickel contaminant found:	Not reported
No contaminant found:	Not reported
Pesticides contaminant found:	Not reported
Selenium contaminant found:	Not reported
SVOCs contaminant found:	Not reported
Unknown contaminant found:	Not reported
Future Use: Multistory	Not reported
Media affected Bluiding Material:	Not reported
Media affected indoor air:	Not reported
Building material media cleaned up:	Not reported
Indoor air media cleaned up:	Not reported
Unknown media cleaned up:	Not reported
Past Use: Multistory	Not reported
Property Description:	Vacant, possible industrial use

Map ID
 Direction
 Distance
 Elevation

MAP FINDINGS

Site

Database(s)

EDR ID Number
 EPA ID Number

APN 401-281-001 (Continued)

1016348492

Below Poverty Number: 36
 Below Poverty Percent: 19.5%
 Meidan Income: 886
 Meidan Income Number: 77
 Meidan Income Percent: 41.6%
 Vacant Housing Number: 6
 Vacant Housing Percent: 6.9%
 Unemployed Number: 9
 Unemployed Percent: 4.9%

FINDS:

Registry ID: 110038744758

Environmental Interest/Information System

US EPA Assessment, Cleanup and Redevelopment Exchange System (ACRES) is a federal online database for Brownfields Grantees to electronically submit data directly to EPA.

[Click this hyperlink](#) while viewing on your computer to access additional FINDS: detail in the EDR Site Report.

J78
East
1/2-1
0.527 mi.
2783 ft.

PG&E EUREKA 1
RAILROAD STREET AND GENEVA
EUREKA, CA 95501

Site 1 of 2 in cluster J

RESPONSE S100180356
ENVIROSTOR N/A

Relative:
Lower
Actual:
6 ft.

RESPONSE:
 Facility ID: 12490001
 Site Type: State Response
 Site Type Detail: State Response or NPL
 Acres: Not reported
 National Priorities List: NO
 Cleanup Oversight Agencies: RWQCB 1 - North Coast
 Lead Agency Description: RWQCB 1 - North Coast
 Project Manager: Not reported
 Supervisor: Referred - Not Assigned
 Division Branch: Cleanup Berkeley
 Site Code: 200256
 Site Mgmt. Req.: NONE SPECIFIED
 Assembly: 01
 Senate: Not reported
 Special Program Status: * Town Gas
 Status: Refer: RWQCB
 Status Date: 03/15/1995
 Restricted Use: NO
 Funding: Responsible Party
 Latitude: 40.79375
 Longitude: -124.1851
 APN: NONE SPECIFIED
 Past Use: NONE SPECIFIED
 Potential COC : * CONTAMINATED SOIL * UNSPECIFIED OIL CONTAINING WASTE Lead
 Confirmed COC: NONE SPECIFIED
 Potential Description: NONE SPECIFIED
 Alias Name: PG&E EUREKA #1

Map ID
Direction
Distance
Elevation

MAP FINDINGS

Site

Database(s)

EDR ID Number
EPA ID Number

PG&E EUREKA 1 (Continued)

S100180356

Alias Type: Alternate Name
Alias Name: TOWN GAS PLANT - EUREKA #1
Alias Type: Alternate Name
Alias Name: 110033610910
Alias Type: EPA (FRS #)
Alias Name: 200256
Alias Type: Project Code (Site Code)
Alias Name: 12490001
Alias Type: Envirostor ID Number

Completed Info:

Completed Area Name: PROJECT WIDE
Completed Sub Area Name: Not reported
Completed Document Type: Preliminary Endangerment Assessment Report
Completed Date: 04/12/1991
Comments: PG&E IS CONDUCTING A PRELIMINARY EN- DANGERMENT ASSESSMENT (PEA)

Completed Area Name: PROJECT WIDE
Completed Sub Area Name: Not reported
Completed Document Type: Site Screening
Completed Date: 05/18/1987
Comments: SITE SCREENING DONE SITE USE TO BE PART OF A MANUFACTURED GAS PLANT. TAR-LIKE MATERIAL FOUND. ANALYSIS SHOW PNA'S (2800 PPM). SITE ON CERCLIS.

Future Area Name: Not reported
Future Sub Area Name: Not reported
Future Document Type: Not reported
Future Due Date: Not reported
Schedule Area Name: Not reported
Schedule Sub Area Name: Not reported
Schedule Document Type: Not reported
Schedule Due Date: Not reported
Schedule Revised Date: Not reported

ENVIROSTOR:

Facility ID: 12490001
Status: Refer: RWQCB
Status Date: 03/15/1995
Site Code: 200256
Site Type: State Response
Site Type Detailed: State Response or NPL
Acres: Not reported
NPL: NO
Regulatory Agencies: RWQCB 1 - North Coast
Lead Agency: RWQCB 1 - North Coast
Program Manager: Not reported
Supervisor: Referred - Not Assigned
Division Branch: Cleanup Berkeley
Assembly: 01
Senate: Not reported
Special Program: * Town Gas
Restricted Use: NO
Site Mgmt Req: NONE SPECIFIED
Funding: Responsible Party
Latitude: 40.79375
Longitude: -124.1851

Map ID
Direction
Distance
Elevation

MAP FINDINGS

Site

Database(s)

EDR ID Number
EPA ID Number

PG&E EUREKA 1 (Continued)

S100180356

APN: NONE SPECIFIED
Past Use: NONE SPECIFIED
Potential COC: * CONTAMINATED SOIL * UNSPECIFIED OIL CONTAINING WASTE Lead
Confirmed COC: NONE SPECIFIED
Potential Description: NONE SPECIFIED
Alias Name: PG&E EUREKA #1
Alias Type: Alternate Name
Alias Name: TOWN GAS PLANT - EUREKA #1
Alias Type: Alternate Name
Alias Name: 110033610910
Alias Type: EPA (FRS #)
Alias Name: 200256
Alias Type: Project Code (Site Code)
Alias Name: 12490001
Alias Type: Envirostor ID Number

Completed Info:

Completed Area Name: PROJECT WIDE
Completed Sub Area Name: Not reported
Completed Document Type: Preliminary Endangerment Assessment Report
Completed Date: 04/12/1991
Comments: PG&E IS CONDUCTING A PRELIMINARY EN- DANGERMENT ASSESSMENT (PEA)

Completed Area Name: PROJECT WIDE
Completed Sub Area Name: Not reported
Completed Document Type: Site Screening
Completed Date: 05/18/1987
Comments: SITE SCREENING DONE SITE USE TO BE PART OF A MANUFACTURED GAS PLANT. TAR-LIKE MATERIAL FOUND. ANALYSIS SHOW PNA'S (2800 PPM). SITE ON CERCLIS.

Future Area Name: Not reported
Future Sub Area Name: Not reported
Future Document Type: Not reported
Future Due Date: Not reported
Schedule Area Name: Not reported
Schedule Sub Area Name: Not reported
Schedule Document Type: Not reported
Schedule Due Date: Not reported
Schedule Revised Date: Not reported

J79
East
1/2-1
0.559 mi.
2953 ft.
Relative:
Lower
Actual:
6 ft.

**PG AND E GAS PLANT EUREKA
S SIDE 14TH ST W AND E RR AVE
EUREKA, CA 95501**

Site 2 of 2 in cluster J

Manufactured Gas Plants:
RAILROAD STREET AND GENEVA

**EDR MGP 1008407677
N/A**

Map ID
Direction
Distance
Elevation

MAP FINDINGS

Site

Database(s) EDR ID Number
EPA ID Number

80
ESE
1/2-1
0.568 mi.
2997 ft.

SIMPSON PLYWOOD MILL (OLD)
DEL NORTE STREET&RAILROAD
EUREKA, CA 93920

Notify 65 **S100179317**
N/A

Relative: NOTIFY 65:
Lower Date Reported: Not reported
Staff Initials: Not reported
Actual: Board File Number: Not reported
5 ft. Facility Type: Not reported
Discharge Date: Not reported
Issue Date: Not reported
Incident Description: Not reported

K81
East
1/2-1
0.688 mi.
3633 ft.

SCHMIDBAUER LUMBER INC
FT OF CLARK
EUREKA, CA 95501

ENVIROSTOR **S101480299**
VCP **N/A**

Site 1 of 2 in cluster K

Relative: ENVIROSTOR:
Lower Facility ID: 12240068
Actual: Status: Refer: RWQCB
8 ft. Status Date: 07/27/2005
Site Code: 200794
Site Type: Voluntary Cleanup
Site Type Detailed: Voluntary Cleanup
Acres: 16
NPL: NO
Regulatory Agencies: SMBRP, RWQCB 1 - North Coast
Lead Agency: RWQCB 1 - North Coast
Program Manager: Ryan Miya
Supervisor: Denise Tsuji
Division Branch: Cleanup Berkeley
Assembly: 02
Senate: 02
Special Program: Voluntary Cleanup Program
Restricted Use: NO
Site Mgmt Req: NONE SPECIFIED
Funding: Responsible Party
Latitude: 40.79650
Longitude: -124.1809
APN: 003-072-04, 003-072-07, 00307204, 00307207
Past Use: MANUFACTURING - LUMBER/WOOD PRODUCTS
Potential COC: Pentachlorophenol
Confirmed COC: Pentachlorophenol
Potential Description: OTH, SOIL
Alias Name: GEORGIA PACIFIC
Alias Type: Alternate Name
Alias Name: HAMMOND LUMBER
Alias Type: Alternate Name
Alias Name: NORRIS REDWOOD
Alias Type: Alternate Name
Alias Name: 003-072-04
Alias Type: APN
Alias Name: 003-072-07
Alias Type: APN
Alias Name: 00307204
Alias Type: APN

Map ID
Direction
Distance
Elevation

MAP FINDINGS

Site

Database(s)

EDR ID Number
EPA ID Number

SCHMIDBAUER LUMBER INC (Continued)

S101480299

Alias Name: 00307207
Alias Type: APN
Alias Name: 110033610064
Alias Type: EPA (FRS #)
Alias Name: 200794
Alias Type: Project Code (Site Code)
Alias Name: 12240068
Alias Type: Envirostor ID Number

Completed Info:

Completed Area Name: PROJECT WIDE
Completed Sub Area Name: Not reported
Completed Document Type: Voluntary Cleanup Agreement
Completed Date: 08/23/1996
Comments: VCA executed between DTSC and Schmidbauer Lumber for DTSC to oversee characterization and remediation activities onsite.

Completed Area Name: PROJECT WIDE
Completed Sub Area Name: Not reported
Completed Document Type: * Discovery
Completed Date: 07/14/1981
Comments: Not reported

Completed Area Name: PROJECT WIDE
Completed Sub Area Name: Not reported
Completed Document Type: Amendment - Order/Agreement
Completed Date: 12/11/1998
Comments: VCA amendment for Chapter 6.5 transition.

Completed Area Name: PROJECT WIDE
Completed Sub Area Name: Not reported
Completed Document Type: Preliminary Endangerment Assessment Report
Completed Date: 06/19/1998
Comments: PCP-contaminated soil and groundwater was discovered. Soil concentrations were found as high as 16 milligrams per kilogram (mg/kg). Groundwater concentrations have been detected as high as 9.8 milligrams per liter (mg/L). Additional investigation is warranted to determine the extent of soil and groundwater contamination.

Completed Area Name: PROJECT WIDE
Completed Sub Area Name: Not reported
Completed Document Type: Site Screening
Completed Date: 06/24/1987
Comments: Not reported

Completed Area Name: PROJECT WIDE
Completed Sub Area Name: Not reported
Completed Document Type: Voluntary Cleanup Agreement Termination Notification
Completed Date: 06/20/2005
Comments: DTSC submitted the 30-day VCA termination notification letter to Schmidbauer Lumber, Inc. pursuant to section 3.18 of the VCA.

Completed Area Name: PROJECT WIDE
Completed Sub Area Name: Not reported
Completed Document Type: Voluntary Cleanup Agreement Termination Notification
Completed Date: 07/27/2005
Comments: Official VCA termination letter issued to Schmidbauer Lumber, Inc.

Map ID
Direction
Distance
Elevation

MAP FINDINGS

Site

Database(s)

EDR ID Number
EPA ID Number

SCHMIDBAUER LUMBER INC (Continued)

S101480299

Completed Area Name: PROJECT WIDE
Completed Sub Area Name: Not reported
Completed Document Type: Amendment - Order/Agreement
Completed Date: 07/16/1998
Comments: Revised Scope of Work, Schedule, and cost estimate.

Future Area Name: Not reported
Future Sub Area Name: Not reported
Future Document Type: Not reported
Future Due Date: Not reported
Schedule Area Name: Not reported
Schedule Sub Area Name: Not reported
Schedule Document Type: Not reported
Schedule Due Date: Not reported
Schedule Revised Date: Not reported

VCP:

Facility ID: 12240068
Site Type: Voluntary Cleanup
Site Type Detail: Voluntary Cleanup
Site Mgmt. Req.: NONE SPECIFIED
Acres: 16
National Priorities List: NO
Cleanup Oversight Agencies: SMBRP, RWQCB 1 - North Coast
Lead Agency: RWQCB 1 - North Coast
Lead Agency Description: RWQCB 1 - North Coast
Project Manager: Ryan Miya
Supervisor: Denise Tsuji
Division Branch: Cleanup Berkeley
Site Code: 200794
Assembly: 02
Senate: 02
Special Programs Code: Voluntary Cleanup Program
Status: Refer: RWQCB
Status Date: 07/27/2005
Restricted Use: NO
Funding: Responsible Party
Lat/Long: 40.79650 / -124.1809
APN: 003-072-04, 003-072-07, 00307204, 00307207
Past Use: MANUFACTURING - LUMBER/WOOD PRODUCTS
Potential COC: 30448
Confirmed COC: 30448
Potential Description: OTH, SOIL
Alias Name: GEORGIA PACIFIC
Alias Type: Alternate Name
Alias Name: HAMMOND LUMBER
Alias Type: Alternate Name
Alias Name: NORRIS REDWOOD
Alias Type: Alternate Name
Alias Name: 003-072-04
Alias Type: APN
Alias Name: 003-072-07
Alias Type: APN
Alias Name: 00307204
Alias Type: APN
Alias Name: 00307207
Alias Type: APN

Map ID
Direction
Distance
Elevation

MAP FINDINGS

Site

Database(s)

EDR ID Number
EPA ID Number

SCHMIDBAUER LUMBER INC (Continued)

S101480299

Alias Name: 110033610064
Alias Type: EPA (FRS #)
Alias Name: 200794
Alias Type: Project Code (Site Code)
Alias Name: 12240068
Alias Type: Envirostor ID Number

Completed Info:

Completed Area Name: PROJECT WIDE
Completed Sub Area Name: Not reported
Completed Document Type: Voluntary Cleanup Agreement
Completed Date: 08/23/1996
Comments: VCA executed between DTSC and Schmidbauer Lumber for DTSC to oversee characterization and remediation activities onsite.

Completed Area Name: PROJECT WIDE
Completed Sub Area Name: Not reported
Completed Document Type: * Discovery
Completed Date: 07/14/1981
Comments: Not reported

Completed Area Name: PROJECT WIDE
Completed Sub Area Name: Not reported
Completed Document Type: Amendment - Order/Agreement
Completed Date: 12/11/1998
Comments: VCA amendment for Chapter 6.5 transition.

Completed Area Name: PROJECT WIDE
Completed Sub Area Name: Not reported
Completed Document Type: Preliminary Endangerment Assessment Report
Completed Date: 06/19/1998
Comments: PCP-contaminated soil and groundwater was discovered. Soil concentrations were found as high as 16 milligrams per kilogram (mg/kg). Groundwater concentrations have been detected as high as 9.8 milligrams per liter (mg/L). Additional investigation is warranted to determine the extent of soil and groundwater contamination.

Completed Area Name: PROJECT WIDE
Completed Sub Area Name: Not reported
Completed Document Type: Site Screening
Completed Date: 06/24/1987
Comments: Not reported

Completed Area Name: PROJECT WIDE
Completed Sub Area Name: Not reported
Completed Document Type: Voluntary Cleanup Agreement Termination Notification
Completed Date: 06/20/2005
Comments: DTSC submitted the 30-day VCA termination notification letter to Schmidbauer Lumber, Inc. pursuant to section 3.18 of the VCA.

Completed Area Name: PROJECT WIDE
Completed Sub Area Name: Not reported
Completed Document Type: Voluntary Cleanup Agreement Termination Notification
Completed Date: 07/27/2005
Comments: Official VCA termination letter issued to Schmidbauer Lumber, Inc.

Completed Area Name: PROJECT WIDE
Completed Sub Area Name: Not reported

Map ID
Direction
Distance
Elevation

MAP FINDINGS

Site

Database(s)

EDR ID Number
EPA ID Number

SCHMIDBAUER LUMBER INC (Continued)

S101480299

Completed Document Type: Amendment - Order/Agreement
Completed Date: 07/16/1998
Comments: Revised Scope of Work, Schedule, and cost estimate.

Future Area Name: Not reported
Future Sub Area Name: Not reported
Future Document Type: Not reported
Future Due Date: Not reported
Schedule Area Name: Not reported
Schedule Sub Area Name: Not reported
Schedule Document Type: Not reported
Schedule Due Date: Not reported
Schedule Revised Date: Not reported

82
ENE
1/2-1
0.702 mi.
3705 ft.

WASHINGTON & KOSTER STS
EUREKA, CA 93920

Notify 65 **S100179373**
N/A

Relative:
Lower
Actual:
7 ft.

NOTIFY 65:
Date Reported: Not reported
Staff Initials: Not reported
Board File Number: Not reported
Facility Type: Not reported
Discharge Date: Not reported
Issue Date: Not reported
Incident Description: Not reported

K83
East
1/2-1
0.728 mi.
3842 ft.

VAN DE NOR LUMBER SALES
FT OF CLARK
EUREKA, CA 95501
Site 2 of 2 in cluster K

ENVIROSTOR **S101480301**
N/A

Relative:
Lower
Actual:
8 ft.

ENVIROSTOR:
Facility ID: 12240085
Status: Refer: RWQCB
Status Date: 06/10/1994
Site Code: Not reported
Site Type: Historical
Site Type Detailed: * Historical
Acres: Not reported
NPL: NO
Regulatory Agencies: NONE SPECIFIED
Lead Agency: NONE SPECIFIED
Program Manager: Not reported
Supervisor: Referred - Not Assigned
Division Branch: Cleanup Berkeley
Assembly: Not reported
Senate: Not reported
Special Program: Not reported
Restricted Use: NO
Site Mgmt Req: NONE SPECIFIED
Funding: Not reported
Latitude: 40.79667

Map ID
Direction
Distance
Elevation

MAP FINDINGS

Site

Database(s)

EDR ID Number
EPA ID Number

VAN DE NOR LUMBER SALES (Continued)

S101480301

Longitude: -124.1801
APN: NONE SPECIFIED
Past Use: NONE SPECIFIED
Potential COC: NONE SPECIFIED
Confirmed COC: NONE SPECIFIED
Potential Description: NONE SPECIFIED
Alias Name: 12240085
Alias Type: Envirostor ID Number

Completed Info:

Completed Area Name: PROJECT WIDE
Completed Sub Area Name: Not reported
Completed Document Type: * Discovery
Completed Date: 07/15/1981
Comments: FACILITY IDENTIFIED IDENTIFIED FROM TELEPHONE DIRECTORY

Completed Area Name: PROJECT WIDE
Completed Sub Area Name: Not reported
Completed Document Type: Site Screening
Completed Date: 06/26/1987
Comments: SITE SCREENING DONE NO FILE FOUND

Future Area Name: Not reported
Future Sub Area Name: Not reported
Future Document Type: Not reported
Future Due Date: Not reported
Schedule Area Name: Not reported
Schedule Sub Area Name: Not reported
Schedule Document Type: Not reported
Schedule Due Date: Not reported
Schedule Revised Date: Not reported

L84
SW
1/2-1
0.893 mi.
4713 ft.

SECTION, SEAPLANE, LIGHTER THAN AIR BASE (J09CA726
ARCATA, CA
Site 1 of 3 in cluster L

ENVIROSTOR S107736608
N/A

Relative:
Lower
Actual:
11 ft.

ENVIROSTOR:
Facility ID: 80001090
Status: No Further Action
Status Date: 03/18/2013
Site Code: Not reported
Site Type: Military Evaluation
Site Type Detailed: FUDS
Acres: 508
NPL: NO
Regulatory Agencies: SMBRP
Lead Agency: SMBRP
Program Manager: Not reported
Supervisor: Carrie Tatoian-Cain
Division Branch: Cleanup Sacramento
Assembly: 02
Senate: 02
Special Program: Not reported
Restricted Use: NO
Site Mgmt Req: NONE SPECIFIED
Funding: DERA

Map ID
 Direction
 Distance
 Elevation

MAP FINDINGS

Site

Database(s)

EDR ID Number
 EPA ID Number

SECTION, SEAPLANE, LIGHTER THAN AIR BASE (J09CA7268) (Continued)

S107736608

Latitude: 40.78
 Longitude: -124.2113
 APN: NONE SPECIFIED
 Past Use: NONE SPECIFIED
 Potential COC: Explosives (UXO, MEC)
 Confirmed COC: NONE SPECIFIED
 Potential Description: NONE SPECIFIED
 Alias Name: SECTION BASE SEAPLANE BASE LIGHTER THAN AIR BASE
 Alias Type: Alternate Name
 Alias Name: CA99799FA12700
 Alias Type: Federal Facility ID
 Alias Name: J09CA7268
 Alias Type: INPR
 Alias Name: 201714
 Alias Type: Envirostor ID Number
 Alias Name: 80001090
 Alias Type: Envirostor ID Number

Completed Info:

Completed Area Name: PROJECT WIDE
 Completed Sub Area Name: Not reported
 Completed Document Type: No Department of Defense Action Indicated (NDAI)
 Completed Date: 08/03/2012
 Comments: This determination is based on information in DTSC s and the Water Boards possession at this time concerning Department of Defense (DoD) activities on the sites listed above. DTSC and the Water Boards reserve the right to address any appropriate environmental or human health related issue, should additional information concerning the environmental condition of these sites become available in the future.
 Not reported

Future Area Name: Not reported
 Future Sub Area Name: Not reported
 Future Document Type: Not reported
 Future Due Date: Not reported
 Schedule Area Name: Not reported
 Schedule Sub Area Name: Not reported
 Schedule Document Type: Not reported
 Schedule Due Date: Not reported
 Schedule Revised Date: Not reported

L85
SW
1/2-1
0.896 mi.
4731 ft.
Relative:
Lower
Actual:
11 ft.

SECTION, SEAPLANE, LIGHTER THAN AIR BASE
EUREKA, CA
Site 2 of 3 in cluster L

FUDS 1007211600
N/A

FUDS:
 EPA Region: 09
 Congressional District: 02
 FUDS Number: J09CA7268
 State: CA
 Facility Name: SECTION, SEAPLANE, LIGHTER THAN AIR BASE
 Fiscal Year: 2013
 City: EUREKA
 Federal Facility ID: CA9799FA127
 Telephone: 916-557-7461
 INST ID: 54102

Map ID
 Direction
 Distance
 Elevation

MAP FINDINGS

Site

Database(s)

EDR ID Number
 EPA ID Number

SECTION, SEAPLANE, LIGHTER THAN AIR BASE (Continued)

1007211600

County: RAB: **CORPS_DIST**: NPL Status: CTC: Current Owner: Future Prog: Description: Current Program: History: Latitude Degree: Latitude Minute: Latitude Second: Latitude Direction: Longitude Degree: Longitude Minute: Longitude Second: Longitude Direction:	HUMBOLDT Not reported Sacramento District (SPK) Not Listed 3.6000000000000001 Local Government; Private Sector Not reported Section Base, Seaplane Base and the Lighter than Air Base encompass 508.24 acres and are located on the Samoa Peninsula across Humboldt Bay from the City of Eureka, California. The site is currently owned by the City of Eureka for use as the Eureka Municipal Airport. The city leased a portion of the property to a private resident for use as a bed and breakfast as well as other services. Another portion of the site is currently owned and used for an RV park. This property is known or suspected to contain military munitions and explosives of concern (e.g., unexploded ordnance) and therefore may present an explosive hazard. Not reported 478.24 acres were acquired in fee, after a Declaration of Taking was filed on 18 July 1942. 30 acres were acquired by a negotiated lease after a Condemnation Civil Case was dismissed on 1 February 1946. These bases were used as a seaplane base, an airship landing and mooring area, and a seaplane base. There had been a withdrawal of land for transfer to the U.S. Coast Guard dated 24 March 1941, but acreage is unknown. The Coast Guard was put under the command of the Navy on 1 November 1941 for WWII and returned to the Treasury Department in 1 January 1946. On 22 March 1946, these three facilities were declared surplus to the Navy's needs. Use of the Coast Guard Station ended 11 April 1946. The total facility was declared surplus to the War Assets Administration (WAA) by Bureau of Docks letter dated 9 December 1947 and 6 June 1949. An unknown type of ordnance was stored in bunkers located on-site. The doors to these bunkers have been welded shut. 40 47 48 N -124 13 41 E
-------------------------------------------------------------------------------------------------------------------------------------------------------------------------------------------------------------------------------------------------------------------------------------------------------------------------------	-----------------------------------------------------------------------------------------------------------------------------------------------------------------------------------------------------------------------------------------------------------------------------------------------------------------------------------------------------------------------------------------------------------------------------------------------------------------------------------------------------------------------------------------------------------------------------------------------------------------------------------------------------------------------------------------------------------------------------------------------------------------------------------------------------------------------------------------------------------------------------------------------------------------------------------------------------------------------------------------------------------------------------------------------------------------------------------------------------------------------------------------------------------------------------------------------------------------------------------------------------------------------------------------------------------------------------------------------------------------------------------------------------------------------------------------------------------------------------------------------------------------------------------------------------------------------------------------------------------------------------------------------------------------------------------------------------------------------------------------------------------------------------------------------------------------------------------------------------------------------------

L86
SW
1/2-1
0.896 mi.
4731 ft.

J09CA726801O-SECTION, SEAPLANE
EUREKA, CA
Site 3 of 3 in cluster L

UXO 1018150321
N/A

Relative:
Lower
Actual:
11 ft.

UXO: DoD Component: Installation Name: Facility Address 2: Site ID: Site Type: Latitude: Longitude:	FUDS SECTION, SEAPLANE, LIGHTER THAN AIR BASE Not reported 01OEW Medium/Large Caliber 40.780000 -124.211389
--------------------------------------------------------------------------------------------------------------------------	-------------------------------------------------------------------------------------------------------------------------------

MAP FINDINGS

Map ID
Direction
Distance
Elevation

Site

Database(s)

EDR ID Number
EPA ID Number

M87
ENE
1/2-1
0.934 mi.
4929 ft.

**EUREKA SOUTHERN
FOURTH AND BROADWAY
EUREKA, CA 93920**

Notify 65 **S100179372**
N/A

Site 1 of 2 in cluster M

Relative:
Lower
Actual:
7 ft.

NOTIFY 65:
Date Reported: Not reported
Staff Initials: Not reported
Board File Number: Not reported
Facility Type: Not reported
Discharge Date: Not reported
Issue Date: Not reported
Incident Description: Not reported

88
East
1/2-1
0.950 mi.
5016 ft.

**E.W. PIERCE CO.
940 BROADWAY
EUREKA, CA 93920**

LUST **S100179134**
Notify 65 **N/A**

Relative:
Lower
Actual:
11 ft.

LUST:
Lead Agency: NORTH COAST RWQCB (REGION 1)
Case Type: LUST Cleanup Site
Geo Track: http://geotracker.waterboards.ca.gov/profile_report.asp?global_id=T0602300103
Global Id: T0602300103
Latitude: 40.7976389
Longitude: -124.175689
Status: Completed - Case Closed
Status Date: 12/19/1996
Case Worker: ZZZ
RB Case Number: 1THU112
Local Agency: HUMBOLDT COUNTY LOP
File Location: Not reported
Local Case Number: 12112
Potential Media Affect: Aquifer used for drinking water supply
Potential Contaminants of Concern: Gasoline
Site History: Not reported

LUST:
Global Id: T0602300103
Contact Type: Local Agency Caseworker
Contact Name: BOB STONE
Organization Name: HUMBOLDT COUNTY LOP
Address: 100 H STREET, SUITE 100
City: EUREKA
Email: bstone@co.humboldt.ca.us
Phone Number: Not reported

Global Id: T0602300103
Contact Type: Regional Board Caseworker
Contact Name: HUMBOLDT COUNTY LOP CLOSED SITE
Organization Name: NORTH COAST RWQCB (REGION 1)
Address: 5550 SKYLANE BOULEVARD, SUITE A
City: SANTA ROSA
Email: Not reported
Phone Number: Not reported

LUST:
Global Id: T0602300103

Map ID
Direction
Distance
Elevation

MAP FINDINGS

Site

Database(s)

EDR ID Number
EPA ID Number

E.W. PIERCE CO. (Continued)

S100179134

Action Type: ENFORCEMENT
Date: 12/19/1996
Action: * Historical Enforcement

Global Id: T0602300103
Action Type: Other
Date: 06/22/1989
Action: Leak Discovery

Global Id: T0602300103
Action Type: Other
Date: 06/22/1989
Action: Leak Stopped

Global Id: T0602300103
Action Type: Other
Date: 06/22/1989
Action: Leak Reported

LUST:

Global Id: T0602300103
Status: Open - Case Begin Date
Status Date: 06/22/1989

Global Id: T0602300103
Status: Open - Site Assessment
Status Date: 06/22/1989

Global Id: T0602300103
Status: Open - Site Assessment
Status Date: 08/17/1989

Global Id: T0602300103
Status: Open - Site Assessment
Status Date: 09/27/1989

Global Id: T0602300103
Status: Open - Remediation
Status Date: 12/18/1996

Global Id: T0602300103
Status: Open - Site Assessment
Status Date: 12/18/1996

Global Id: T0602300103
Status: Open - Verification Monitoring
Status Date: 12/18/1996

Global Id: T0602300103
Status: Completed - Case Closed
Status Date: 12/19/1996

NOTIFY 65:

Date Reported: Not reported
Staff Initials: Not reported

Map ID
Direction
Distance
Elevation

MAP FINDINGS

Site

Database(s)

EDR ID Number
EPA ID Number

E.W. PIERCE CO. (Continued)

S100179134

Board File Number: Not reported
Facility Type: Not reported
Discharge Date: Not reported
Issue Date: Not reported
Incident Description: Not reported

89
ENE
1/2-1
0.978 mi.
5166 ft.

NWP RAILROAD YARD
BROADWAY AND THIRD STREET
EUREKA, CA 95501

ENVIROSTOR **S100204259**
N/A

Relative:
Lower
Actual:
6 ft.

ENVIROSTOR:

Facility ID: 12400001
Status: Refer: RWQCB
Status Date: 05/13/1991
Site Code: Not reported
Site Type: Historical
Site Type Detailed: * Historical
Acres: Not reported
NPL: NO
Regulatory Agencies: NONE SPECIFIED
Lead Agency: NONE SPECIFIED
Program Manager: Not reported
Supervisor: Referred - Not Assigned
Division Branch: Cleanup Berkeley
Assembly: 02
Senate: 02
Special Program: Not reported
Restricted Use: NO
Site Mgmt Req: NONE SPECIFIED
Funding: Not reported
Latitude: 40.80222
Longitude: -124.1747
APN: NONE SPECIFIED
Past Use: NONE SPECIFIED
Potential COC: * HYDROCARBON SOLVENTS * ORGANIC SOLIDS WITH HALOGENS * CONTAMINATED SOIL * WASTE OIL & MIXED OIL * ORGANIC LIQUIDS (NONSOLVENTS) WITH HALOGENS
Confirmed COC: NONE SPECIFIED
Potential Description: NONE SPECIFIED
Alias Name: 12400001
Alias Type: Envirostor ID Number

Completed Info:

Completed Area Name: PROJECT WIDE
Completed Sub Area Name: Not reported
Completed Document Type: * Discovery
Completed Date: 01/13/1989
Comments: Referred by County of Humboldt

Completed Area Name: PROJECT WIDE
Completed Sub Area Name: Not reported
Completed Document Type: Site Screening
Completed Date: 05/13/1991
Comments: Site screening completed. The NWP RR yard is located on approximately 33 acres of a filled-in salt marsh. A small fresh water marsh covers a portion of the site. Soil and groundwater sampling have identified

Map ID
Direction
Distance
Elevation

MAP FINDINGS

Site

Database(s)

EDR ID Number
EPA ID Number

NWP RAILROAD YARD (Continued)

S100204259

significant contamination consisting of oil and grease, petroleum hydrocarbons, and small amounts of solvents. Portions of the site are still being used by Eureka Southern Railroad for repairs. PCBs not tested for.

Future Area Name: Not reported
Future Sub Area Name: Not reported
Future Document Type: Not reported
Future Due Date: Not reported
Schedule Area Name: Not reported
Schedule Sub Area Name: Not reported
Schedule Document Type: Not reported
Schedule Due Date: Not reported
Schedule Revised Date: Not reported

M90
ENE
1/2-1
0.990 mi.
5225 ft.

LEVY, A. & ZENTNER, J. CO
410 BROADWAY
EUREKA, CA 95501

HIST CORTESE **U000069324**
Notify 65 **N/A**

Site 2 of 2 in cluster M

Relative:
Lower

HIST CORTESE:
Region: CORTESE
Facility County Code: 12
Reg By: LTNKA
Reg Id: 1THU061

Actual:
8 ft.

NOTIFY 65:
Date Reported: Not reported
Staff Initials: Not reported
Board File Number: Not reported
Facility Type: Not reported
Discharge Date: Not reported
Issue Date: Not reported
Incident Description: Not reported

Count: 5 records.

ORPHAN SUMMARY

City	EDR ID	Site Name	Site Address	Zip	Database(s)
EUREKA	S105181253	SOUTHERN PACIFIC TRANSPORATION CO	736 4TH/BROADWAY	0	CPS-SLIC
EUREKA	1000368649	SIERRA PACIFIC INDUSTRIES	SAMOA RD	95501	ENVIROSTOR
EUREKA	1003878910	PG&E GAS PLANT EUREKA 119-1	S SIDE 14TH ST W & E RR AVE	95501	SEMS-ARCHIVE
EUREKA	1012008241	PG&E EUREKA 3	2ND/3RD/G/H STREETS	95501	EDR MGP
SAMOA	1016170556	SAMOA PULP MILL	1 TCF DRIVE NORTH SPIT OF HUMB	95564	SEMS

GOVERNMENT RECORDS SEARCHED / DATA CURRENCY TRACKING

To maintain currency of the following federal and state databases, EDR contacts the appropriate governmental agency on a monthly or quarterly basis, as required.

Number of Days to Update: Provides confirmation that EDR is reporting records that have been updated within 90 days from the date the government agency made the information available to the public.

STANDARD ENVIRONMENTAL RECORDS

Federal NPL site list

NPL: National Priority List

National Priorities List (Superfund). The NPL is a subset of CERCLIS and identifies over 1,200 sites for priority cleanup under the Superfund Program. NPL sites may encompass relatively large areas. As such, EDR provides polygon coverage for over 1,000 NPL site boundaries produced by EPA's Environmental Photographic Interpretation Center (EPIC) and regional EPA offices.

Date of Government Version: 12/11/2017	Source: EPA
Date Data Arrived at EDR: 12/22/2017	Telephone: N/A
Date Made Active in Reports: 01/05/2018	Last EDR Contact: 05/30/2018
Number of Days to Update: 14	Next Scheduled EDR Contact: 07/16/2018
	Data Release Frequency: Quarterly

NPL Site Boundaries

Sources:

EPA's Environmental Photographic Interpretation Center (EPIC)
Telephone: 202-564-7333

EPA Region 1
Telephone 617-918-1143

EPA Region 6
Telephone: 214-655-6659

EPA Region 3
Telephone 215-814-5418

EPA Region 7
Telephone: 913-551-7247

EPA Region 4
Telephone 404-562-8033

EPA Region 8
Telephone: 303-312-6774

EPA Region 5
Telephone 312-886-6686

EPA Region 9
Telephone: 415-947-4246

EPA Region 10
Telephone 206-553-8665

Proposed NPL: Proposed National Priority List Sites

A site that has been proposed for listing on the National Priorities List through the issuance of a proposed rule in the Federal Register. EPA then accepts public comments on the site, responds to the comments, and places on the NPL those sites that continue to meet the requirements for listing.

Date of Government Version: 12/11/2017	Source: EPA
Date Data Arrived at EDR: 12/22/2017	Telephone: N/A
Date Made Active in Reports: 01/05/2018	Last EDR Contact: 05/30/2018
Number of Days to Update: 14	Next Scheduled EDR Contact: 07/16/2018
	Data Release Frequency: Quarterly

NPL LIENS: Federal Superfund Liens

Federal Superfund Liens. Under the authority granted the USEPA by CERCLA of 1980, the USEPA has the authority to file liens against real property in order to recover remedial action expenditures or when the property owner received notification of potential liability. USEPA compiles a listing of filed notices of Superfund Liens.

Date of Government Version: 10/15/1991	Source: EPA
Date Data Arrived at EDR: 02/02/1994	Telephone: 202-564-4267
Date Made Active in Reports: 03/30/1994	Last EDR Contact: 08/15/2011
Number of Days to Update: 56	Next Scheduled EDR Contact: 11/28/2011
	Data Release Frequency: No Update Planned

GOVERNMENT RECORDS SEARCHED / DATA CURRENCY TRACKING

Federal Delisted NPL site list

Delisted NPL: National Priority List Deletions

The National Oil and Hazardous Substances Pollution Contingency Plan (NCP) establishes the criteria that the EPA uses to delete sites from the NPL. In accordance with 40 CFR 300.425.(e), sites may be deleted from the NPL where no further response is appropriate.

Date of Government Version: 12/11/2017	Source: EPA
Date Data Arrived at EDR: 12/22/2017	Telephone: N/A
Date Made Active in Reports: 01/05/2018	Last EDR Contact: 05/30/2018
Number of Days to Update: 14	Next Scheduled EDR Contact: 07/16/2018
	Data Release Frequency: Quarterly

Federal CERCLIS list

FEDERAL FACILITY: Federal Facility Site Information listing

A listing of National Priority List (NPL) and Base Realignment and Closure (BRAC) sites found in the Comprehensive Environmental Response, Compensation and Liability Information System (CERCLIS) Database where EPA Federal Facilities Restoration and Reuse Office is involved in cleanup activities.

Date of Government Version: 11/07/2016	Source: Environmental Protection Agency
Date Data Arrived at EDR: 01/05/2017	Telephone: 703-603-8704
Date Made Active in Reports: 04/07/2017	Last EDR Contact: 04/06/2018
Number of Days to Update: 92	Next Scheduled EDR Contact: 07/16/2018
	Data Release Frequency: Varies

SEMS: Superfund Enterprise Management System

SEMS (Superfund Enterprise Management System) tracks hazardous waste sites, potentially hazardous waste sites, and remedial activities performed in support of EPA's Superfund Program across the United States. The list was formerly know as CERCLIS, renamed to SEMS by the EPA in 2015. The list contains data on potentially hazardous waste sites that have been reported to the USEPA by states, municipalities, private companies and private persons, pursuant to Section 103 of the Comprehensive Environmental Response, Compensation, and Liability Act (CERCLA). This dataset also contains sites which are either proposed to or on the National Priorities List (NPL) and the sites which are in the screening and assessment phase for possible inclusion on the NPL.

Date of Government Version: 01/09/2018	Source: EPA
Date Data Arrived at EDR: 02/06/2018	Telephone: 800-424-9346
Date Made Active in Reports: 04/13/2018	Last EDR Contact: 05/30/2018
Number of Days to Update: 66	Next Scheduled EDR Contact: 07/30/2018
	Data Release Frequency: Quarterly

Federal CERCLIS NFRAP site list

SEMS-ARCHIVE: Superfund Enterprise Management System Archive

GOVERNMENT RECORDS SEARCHED / DATA CURRENCY TRACKING

SEMS-ARCHIVE (Superfund Enterprise Management System Archive) tracks sites that have no further interest under the Federal Superfund Program based on available information. The list was formerly known as the CERCLIS-NFRAP, renamed to SEMS ARCHIVE by the EPA in 2015. EPA may perform a minimal level of assessment work at a site while it is archived if site conditions change and/or new information becomes available. Archived sites have been removed and archived from the inventory of SEMS sites. Archived status indicates that, to the best of EPA's knowledge, assessment at a site has been completed and that EPA has determined no further steps will be taken to list the site on the National Priorities List (NPL), unless information indicates this decision was not appropriate or other considerations require a recommendation for listing at a later time. The decision does not necessarily mean that there is no hazard associated with a given site; it only means that, based upon available information, the location is not judged to be potential NPL site.

Date of Government Version: 01/09/2018	Source: EPA
Date Data Arrived at EDR: 02/06/2018	Telephone: 800-424-9346
Date Made Active in Reports: 04/13/2018	Last EDR Contact: 05/30/2018
Number of Days to Update: 66	Next Scheduled EDR Contact: 07/30/2018
	Data Release Frequency: Quarterly

Federal RCRA CORRACTS facilities list

CORRACTS: Corrective Action Report

CORRACTS identifies hazardous waste handlers with RCRA corrective action activity.

Date of Government Version: 12/11/2017	Source: EPA
Date Data Arrived at EDR: 12/26/2017	Telephone: 800-424-9346
Date Made Active in Reports: 02/09/2018	Last EDR Contact: 03/28/2018
Number of Days to Update: 45	Next Scheduled EDR Contact: 07/09/2018
	Data Release Frequency: Quarterly

Federal RCRA non-CORRACTS TSD facilities list

RCRA-TSDF: RCRA - Treatment, Storage and Disposal

RCRAInfo is EPA's comprehensive information system, providing access to data supporting the Resource Conservation and Recovery Act (RCRA) of 1976 and the Hazardous and Solid Waste Amendments (HSWA) of 1984. The database includes selective information on sites which generate, transport, store, treat and/or dispose of hazardous waste as defined by the Resource Conservation and Recovery Act (RCRA). Transporters are individuals or entities that move hazardous waste from the generator offsite to a facility that can recycle, treat, store, or dispose of the waste. TSDFs treat, store, or dispose of the waste.

Date of Government Version: 12/11/2017	Source: Environmental Protection Agency
Date Data Arrived at EDR: 12/26/2017	Telephone: (415) 495-8895
Date Made Active in Reports: 02/09/2018	Last EDR Contact: 03/28/2018
Number of Days to Update: 45	Next Scheduled EDR Contact: 07/09/2018
	Data Release Frequency: Quarterly

Federal RCRA generators list

RCRA-LQG: RCRA - Large Quantity Generators

RCRAInfo is EPA's comprehensive information system, providing access to data supporting the Resource Conservation and Recovery Act (RCRA) of 1976 and the Hazardous and Solid Waste Amendments (HSWA) of 1984. The database includes selective information on sites which generate, transport, store, treat and/or dispose of hazardous waste as defined by the Resource Conservation and Recovery Act (RCRA). Large quantity generators (LQGs) generate over 1,000 kilograms (kg) of hazardous waste, or over 1 kg of acutely hazardous waste per month.

Date of Government Version: 12/11/2017	Source: Environmental Protection Agency
Date Data Arrived at EDR: 12/26/2017	Telephone: (415) 495-8895
Date Made Active in Reports: 02/09/2018	Last EDR Contact: 03/28/2018
Number of Days to Update: 45	Next Scheduled EDR Contact: 07/09/2018
	Data Release Frequency: Quarterly

GOVERNMENT RECORDS SEARCHED / DATA CURRENCY TRACKING

RCRA-SQG: RCRA - Small Quantity Generators

RCRAInfo is EPA's comprehensive information system, providing access to data supporting the Resource Conservation and Recovery Act (RCRA) of 1976 and the Hazardous and Solid Waste Amendments (HSWA) of 1984. The database includes selective information on sites which generate, transport, store, treat and/or dispose of hazardous waste as defined by the Resource Conservation and Recovery Act (RCRA). Small quantity generators (SQGs) generate between 100 kg and 1,000 kg of hazardous waste per month.

Date of Government Version: 12/11/2017	Source: Environmental Protection Agency
Date Data Arrived at EDR: 12/26/2017	Telephone: (415) 495-8895
Date Made Active in Reports: 02/09/2018	Last EDR Contact: 03/28/2018
Number of Days to Update: 45	Next Scheduled EDR Contact: 07/09/2018
	Data Release Frequency: Quarterly

RCRA-CESQG: RCRA - Conditionally Exempt Small Quantity Generators

RCRAInfo is EPA's comprehensive information system, providing access to data supporting the Resource Conservation and Recovery Act (RCRA) of 1976 and the Hazardous and Solid Waste Amendments (HSWA) of 1984. The database includes selective information on sites which generate, transport, store, treat and/or dispose of hazardous waste as defined by the Resource Conservation and Recovery Act (RCRA). Conditionally exempt small quantity generators (CESQGs) generate less than 100 kg of hazardous waste, or less than 1 kg of acutely hazardous waste per month.

Date of Government Version: 12/11/2017	Source: Environmental Protection Agency
Date Data Arrived at EDR: 12/26/2017	Telephone: (415) 495-8895
Date Made Active in Reports: 02/09/2018	Last EDR Contact: 03/28/2018
Number of Days to Update: 45	Next Scheduled EDR Contact: 07/09/2018
	Data Release Frequency: Quarterly

Federal institutional controls / engineering controls registries

LUCIS: Land Use Control Information System

LUCIS contains records of land use control information pertaining to the former Navy Base Realignment and Closure properties.

Date of Government Version: 02/16/2018	Source: Department of the Navy
Date Data Arrived at EDR: 02/22/2018	Telephone: 843-820-7326
Date Made Active in Reports: 05/11/2018	Last EDR Contact: 05/09/2018
Number of Days to Update: 78	Next Scheduled EDR Contact: 08/27/2018
	Data Release Frequency: Varies

US ENG CONTROLS: Engineering Controls Sites List

A listing of sites with engineering controls in place. Engineering controls include various forms of caps, building foundations, liners, and treatment methods to create pathway elimination for regulated substances to enter environmental media or effect human health.

Date of Government Version: 02/13/2018	Source: Environmental Protection Agency
Date Data Arrived at EDR: 02/27/2018	Telephone: 703-603-0695
Date Made Active in Reports: 05/11/2018	Last EDR Contact: 05/29/2018
Number of Days to Update: 73	Next Scheduled EDR Contact: 09/10/2018
	Data Release Frequency: Varies

US INST CONTROL: Sites with Institutional Controls

A listing of sites with institutional controls in place. Institutional controls include administrative measures, such as groundwater use restrictions, construction restrictions, property use restrictions, and post remediation care requirements intended to prevent exposure to contaminants remaining on site. Deed restrictions are generally required as part of the institutional controls.

Date of Government Version: 02/13/2018	Source: Environmental Protection Agency
Date Data Arrived at EDR: 02/27/2018	Telephone: 703-603-0695
Date Made Active in Reports: 05/11/2018	Last EDR Contact: 05/29/2018
Number of Days to Update: 73	Next Scheduled EDR Contact: 09/10/2018
	Data Release Frequency: Varies

GOVERNMENT RECORDS SEARCHED / DATA CURRENCY TRACKING

Federal ERNS list

ERNS: Emergency Response Notification System

Emergency Response Notification System. ERNS records and stores information on reported releases of oil and hazardous substances.

Date of Government Version: 01/16/2018
Date Data Arrived at EDR: 01/19/2018
Date Made Active in Reports: 03/23/2018
Number of Days to Update: 63

Source: National Response Center, United States Coast Guard
Telephone: 202-267-2180
Last EDR Contact: 03/27/2018
Next Scheduled EDR Contact: 07/09/2018
Data Release Frequency: Quarterly

State- and tribal - equivalent NPL

RESPONSE: State Response Sites

Identifies confirmed release sites where DTSC is involved in remediation, either in a lead or oversight capacity. These confirmed release sites are generally high-priority and high potential risk.

Date of Government Version: 01/30/2018
Date Data Arrived at EDR: 01/31/2018
Date Made Active in Reports: 03/19/2018
Number of Days to Update: 47

Source: Department of Toxic Substances Control
Telephone: 916-323-3400
Last EDR Contact: 05/02/2018
Next Scheduled EDR Contact: 08/13/2018
Data Release Frequency: Quarterly

State- and tribal - equivalent CERCLIS

ENVIROSTOR: EnviroStor Database

The Department of Toxic Substances Control's (DTSC's) Site Mitigation and Brownfields Reuse Program's (SMBRP's) EnviroStor database identifies sites that have known contamination or sites for which there may be reasons to investigate further. The database includes the following site types: Federal Superfund sites (National Priorities List (NPL)); State Response, including Military Facilities and State Superfund; Voluntary Cleanup; and School sites. EnviroStor provides similar information to the information that was available in CalSites, and provides additional site information, including, but not limited to, identification of formerly-contaminated properties that have been released for reuse, properties where environmental deed restrictions have been recorded to prevent inappropriate land uses, and risk characterization information that is used to assess potential impacts to public health and the environment at contaminated sites.

Date of Government Version: 01/30/2018
Date Data Arrived at EDR: 01/31/2018
Date Made Active in Reports: 03/19/2018
Number of Days to Update: 47

Source: Department of Toxic Substances Control
Telephone: 916-323-3400
Last EDR Contact: 05/02/2018
Next Scheduled EDR Contact: 08/13/2018
Data Release Frequency: Quarterly

State and tribal landfill and/or solid waste disposal site lists

SWF/LF (SWIS): Solid Waste Information System

Active, Closed and Inactive Landfills. SWF/LF records typically contain an inventory of solid waste disposal facilities or landfills. These may be active or inactive facilities or open dumps that failed to meet RCRA Section 4004 criteria for solid waste landfills or disposal sites.

Date of Government Version: 02/12/2018
Date Data Arrived at EDR: 02/14/2018
Date Made Active in Reports: 04/03/2018
Number of Days to Update: 48

Source: Department of Resources Recycling and Recovery
Telephone: 916-341-6320
Last EDR Contact: 05/16/2018
Next Scheduled EDR Contact: 08/27/2018
Data Release Frequency: Quarterly

State and tribal leaking storage tank lists

GOVERNMENT RECORDS SEARCHED / DATA CURRENCY TRACKING

LUST REG 7: Leaking Underground Storage Tank Case Listing

Leaking Underground Storage Tank locations. Imperial, Riverside, San Diego, Santa Barbara counties.

Date of Government Version: 02/26/2004	Source: California Regional Water Quality Control Board Colorado River Basin Region (7)
Date Data Arrived at EDR: 02/26/2004	Telephone: 760-776-8943
Date Made Active in Reports: 03/24/2004	Last EDR Contact: 08/01/2011
Number of Days to Update: 27	Next Scheduled EDR Contact: 11/14/2011
	Data Release Frequency: No Update Planned

LUST: Leaking Underground Fuel Tank Report (GEOTRACKER)

Leaking Underground Storage Tank (LUST) Sites included in GeoTracker. GeoTracker is the Water Boards data management system for sites that impact, or have the potential to impact, water quality in California, with emphasis on groundwater.

Date of Government Version: 03/12/2018	Source: State Water Resources Control Board
Date Data Arrived at EDR: 03/14/2018	Telephone: see region list
Date Made Active in Reports: 03/21/2018	Last EDR Contact: 03/14/2018
Number of Days to Update: 7	Next Scheduled EDR Contact: 06/25/2018
	Data Release Frequency: Quarterly

LUST REG 9: Leaking Underground Storage Tank Report

Orange, Riverside, San Diego counties. For more current information, please refer to the State Water Resources Control Board's LUST database.

Date of Government Version: 03/01/2001	Source: California Regional Water Quality Control Board San Diego Region (9)
Date Data Arrived at EDR: 04/23/2001	Telephone: 858-637-5595
Date Made Active in Reports: 05/21/2001	Last EDR Contact: 09/26/2011
Number of Days to Update: 28	Next Scheduled EDR Contact: 01/09/2012
	Data Release Frequency: No Update Planned

LUST REG 8: Leaking Underground Storage Tanks

California Regional Water Quality Control Board Santa Ana Region (8). For more current information, please refer to the State Water Resources Control Board's LUST database.

Date of Government Version: 02/14/2005	Source: California Regional Water Quality Control Board Santa Ana Region (8)
Date Data Arrived at EDR: 02/15/2005	Telephone: 909-782-4496
Date Made Active in Reports: 03/28/2005	Last EDR Contact: 08/15/2011
Number of Days to Update: 41	Next Scheduled EDR Contact: 11/28/2011
	Data Release Frequency: Varies

LUST REG 6V: Leaking Underground Storage Tank Case Listing

Leaking Underground Storage Tank locations. Inyo, Kern, Los Angeles, Mono, San Bernardino counties.

Date of Government Version: 06/07/2005	Source: California Regional Water Quality Control Board Victorville Branch Office (6)
Date Data Arrived at EDR: 06/07/2005	Telephone: 760-241-7365
Date Made Active in Reports: 06/29/2005	Last EDR Contact: 09/12/2011
Number of Days to Update: 22	Next Scheduled EDR Contact: 12/26/2011
	Data Release Frequency: No Update Planned

LUST REG 6L: Leaking Underground Storage Tank Case Listing

For more current information, please refer to the State Water Resources Control Board's LUST database.

Date of Government Version: 09/09/2003	Source: California Regional Water Quality Control Board Lahontan Region (6)
Date Data Arrived at EDR: 09/10/2003	Telephone: 530-542-5572
Date Made Active in Reports: 10/07/2003	Last EDR Contact: 09/12/2011
Number of Days to Update: 27	Next Scheduled EDR Contact: 12/26/2011
	Data Release Frequency: No Update Planned

LUST REG 5: Leaking Underground Storage Tank Database

Leaking Underground Storage Tank locations. Alameda, Alpine, Amador, Butte, Colusa, Contra Costa, Calveras, El Dorado, Fresno, Glenn, Kern, Kings, Lake, Lassen, Madera, Mariposa, Merced, Modoc, Napa, Nevada, Placer, Plumas, Sacramento, San Joaquin, Shasta, Solano, Stanislaus, Sutter, Tehama, Tulare, Tuolumne, Yolo, Yuba counties.

GOVERNMENT RECORDS SEARCHED / DATA CURRENCY TRACKING

Date of Government Version: 07/01/2008
Date Data Arrived at EDR: 07/22/2008
Date Made Active in Reports: 07/31/2008
Number of Days to Update: 9

Source: California Regional Water Quality Control Board Central Valley Region (5)
Telephone: 916-464-4834
Last EDR Contact: 07/01/2011
Next Scheduled EDR Contact: 10/17/2011
Data Release Frequency: No Update Planned

LUST REG 4: Underground Storage Tank Leak List

Los Angeles, Ventura counties. For more current information, please refer to the State Water Resources Control Board's LUST database.

Date of Government Version: 09/07/2004
Date Data Arrived at EDR: 09/07/2004
Date Made Active in Reports: 10/12/2004
Number of Days to Update: 35

Source: California Regional Water Quality Control Board Los Angeles Region (4)
Telephone: 213-576-6710
Last EDR Contact: 09/06/2011
Next Scheduled EDR Contact: 12/19/2011
Data Release Frequency: No Update Planned

LUST REG 3: Leaking Underground Storage Tank Database

Leaking Underground Storage Tank locations. Monterey, San Benito, San Luis Obispo, Santa Barbara, Santa Cruz counties.

Date of Government Version: 05/19/2003
Date Data Arrived at EDR: 05/19/2003
Date Made Active in Reports: 06/02/2003
Number of Days to Update: 14

Source: California Regional Water Quality Control Board Central Coast Region (3)
Telephone: 805-542-4786
Last EDR Contact: 07/18/2011
Next Scheduled EDR Contact: 10/31/2011
Data Release Frequency: No Update Planned

LUST REG 2: Fuel Leak List

Leaking Underground Storage Tank locations. Alameda, Contra Costa, Marin, Napa, San Francisco, San Mateo, Santa Clara, Solano, Sonoma counties.

Date of Government Version: 09/30/2004
Date Data Arrived at EDR: 10/20/2004
Date Made Active in Reports: 11/19/2004
Number of Days to Update: 30

Source: California Regional Water Quality Control Board San Francisco Bay Region (2)
Telephone: 510-622-2433
Last EDR Contact: 09/19/2011
Next Scheduled EDR Contact: 01/02/2012
Data Release Frequency: Quarterly

LUST REG 1: Active Toxic Site Investigation

Del Norte, Humboldt, Lake, Mendocino, Modoc, Siskiyou, Sonoma, Trinity counties. For more current information, please refer to the State Water Resources Control Board's LUST database.

Date of Government Version: 02/01/2001
Date Data Arrived at EDR: 02/28/2001
Date Made Active in Reports: 03/29/2001
Number of Days to Update: 29

Source: California Regional Water Quality Control Board North Coast (1)
Telephone: 707-570-3769
Last EDR Contact: 08/01/2011
Next Scheduled EDR Contact: 11/14/2011
Data Release Frequency: No Update Planned

INDIAN LUST R8: Leaking Underground Storage Tanks on Indian Land

LUSTs on Indian land in Colorado, Montana, North Dakota, South Dakota, Utah and Wyoming.

Date of Government Version: 10/12/2017
Date Data Arrived at EDR: 01/23/2018
Date Made Active in Reports: 04/13/2018
Number of Days to Update: 80

Source: EPA Region 8
Telephone: 303-312-6271
Last EDR Contact: 05/18/2018
Next Scheduled EDR Contact: 08/06/2018
Data Release Frequency: Varies

INDIAN LUST R9: Leaking Underground Storage Tanks on Indian Land

LUSTs on Indian land in Arizona, California, New Mexico and Nevada

Date of Government Version: 09/30/2017
Date Data Arrived at EDR: 01/23/2018
Date Made Active in Reports: 04/13/2018
Number of Days to Update: 80

Source: Environmental Protection Agency
Telephone: 415-972-3372
Last EDR Contact: 05/18/2018
Next Scheduled EDR Contact: 08/06/2018
Data Release Frequency: Varies

GOVERNMENT RECORDS SEARCHED / DATA CURRENCY TRACKING

INDIAN LUST R10: Leaking Underground Storage Tanks on Indian Land
LUSTs on Indian land in Alaska, Idaho, Oregon and Washington.

Date of Government Version: 10/24/2017	Source: EPA Region 10
Date Data Arrived at EDR: 01/23/2018	Telephone: 206-553-2857
Date Made Active in Reports: 04/13/2018	Last EDR Contact: 05/18/2018
Number of Days to Update: 80	Next Scheduled EDR Contact: 08/06/2018
	Data Release Frequency: Varies

INDIAN LUST R1: Leaking Underground Storage Tanks on Indian Land
A listing of leaking underground storage tank locations on Indian Land.

Date of Government Version: 10/14/2017	Source: EPA Region 1
Date Data Arrived at EDR: 01/23/2018	Telephone: 617-918-1313
Date Made Active in Reports: 04/13/2018	Last EDR Contact: 05/18/2018
Number of Days to Update: 80	Next Scheduled EDR Contact: 08/06/2018
	Data Release Frequency: Varies

INDIAN LUST R4: Leaking Underground Storage Tanks on Indian Land
LUSTs on Indian land in Florida, Mississippi and North Carolina.

Date of Government Version: 10/14/2017	Source: EPA Region 4
Date Data Arrived at EDR: 01/23/2018	Telephone: 404-562-8677
Date Made Active in Reports: 04/13/2018	Last EDR Contact: 05/16/2018
Number of Days to Update: 80	Next Scheduled EDR Contact: 08/06/2018
	Data Release Frequency: Varies

INDIAN LUST R6: Leaking Underground Storage Tanks on Indian Land
LUSTs on Indian land in New Mexico and Oklahoma.

Date of Government Version: 01/06/2018	Source: EPA Region 6
Date Data Arrived at EDR: 01/23/2018	Telephone: 214-665-6597
Date Made Active in Reports: 04/13/2018	Last EDR Contact: 05/18/2018
Number of Days to Update: 80	Next Scheduled EDR Contact: 08/06/2018
	Data Release Frequency: Varies

INDIAN LUST R5: Leaking Underground Storage Tanks on Indian Land
Leaking underground storage tanks located on Indian Land in Michigan, Minnesota and Wisconsin.

Date of Government Version: 10/16/2017	Source: EPA, Region 5
Date Data Arrived at EDR: 01/23/2018	Telephone: 312-886-7439
Date Made Active in Reports: 04/13/2018	Last EDR Contact: 05/18/2018
Number of Days to Update: 80	Next Scheduled EDR Contact: 08/06/2018
	Data Release Frequency: Varies

INDIAN LUST R7: Leaking Underground Storage Tanks on Indian Land
LUSTs on Indian land in Iowa, Kansas, and Nebraska

Date of Government Version: 10/12/2017	Source: EPA Region 7
Date Data Arrived at EDR: 01/23/2018	Telephone: 913-551-7003
Date Made Active in Reports: 04/13/2018	Last EDR Contact: 05/18/2018
Number of Days to Update: 80	Next Scheduled EDR Contact: 08/06/2018
	Data Release Frequency: Varies

CPS-SLIC: Statewide SLIC Cases (GEOTRACKER)

Cleanup Program Sites (CPS; also known as Site Cleanups [SC] and formerly known as Spills, Leaks, Investigations, and Cleanups [SLIC] sites) included in GeoTracker. GeoTracker is the Water Boards data management system for sites that impact, or have the potential to impact, water quality in California, with emphasis on groundwater.

Date of Government Version: 03/12/2018	Source: State Water Resources Control Board
Date Data Arrived at EDR: 03/14/2018	Telephone: 866-480-1028
Date Made Active in Reports: 03/21/2018	Last EDR Contact: 12/12/2018
Number of Days to Update: 7	Next Scheduled EDR Contact: 06/25/2018
	Data Release Frequency: Varies

GOVERNMENT RECORDS SEARCHED / DATA CURRENCY TRACKING

SLIC REG 1: Active Toxic Site Investigations

The SLIC (Spills, Leaks, Investigations and Cleanup) program is designed to protect and restore water quality from spills, leaks, and similar discharges.

Date of Government Version: 04/03/2003
Date Data Arrived at EDR: 04/07/2003
Date Made Active in Reports: 04/25/2003
Number of Days to Update: 18

Source: California Regional Water Quality Control Board, North Coast Region (1)
Telephone: 707-576-2220
Last EDR Contact: 08/01/2011
Next Scheduled EDR Contact: 11/14/2011
Data Release Frequency: No Update Planned

SLIC REG 2: Spills, Leaks, Investigation & Cleanup Cost Recovery Listing

The SLIC (Spills, Leaks, Investigations and Cleanup) program is designed to protect and restore water quality from spills, leaks, and similar discharges.

Date of Government Version: 09/30/2004
Date Data Arrived at EDR: 10/20/2004
Date Made Active in Reports: 11/19/2004
Number of Days to Update: 30

Source: Regional Water Quality Control Board San Francisco Bay Region (2)
Telephone: 510-286-0457
Last EDR Contact: 09/19/2011
Next Scheduled EDR Contact: 01/02/2012
Data Release Frequency: Quarterly

SLIC REG 3: Spills, Leaks, Investigation & Cleanup Cost Recovery Listing

The SLIC (Spills, Leaks, Investigations and Cleanup) program is designed to protect and restore water quality from spills, leaks, and similar discharges.

Date of Government Version: 05/18/2006
Date Data Arrived at EDR: 05/18/2006
Date Made Active in Reports: 06/15/2006
Number of Days to Update: 28

Source: California Regional Water Quality Control Board Central Coast Region (3)
Telephone: 805-549-3147
Last EDR Contact: 07/18/2011
Next Scheduled EDR Contact: 10/31/2011
Data Release Frequency: Semi-Annually

SLIC REG 4: Spills, Leaks, Investigation & Cleanup Cost Recovery Listing

The SLIC (Spills, Leaks, Investigations and Cleanup) program is designed to protect and restore water quality from spills, leaks, and similar discharges.

Date of Government Version: 11/17/2004
Date Data Arrived at EDR: 11/18/2004
Date Made Active in Reports: 01/04/2005
Number of Days to Update: 47

Source: Region Water Quality Control Board Los Angeles Region (4)
Telephone: 213-576-6600
Last EDR Contact: 07/01/2011
Next Scheduled EDR Contact: 10/17/2011
Data Release Frequency: Varies

SLIC REG 5: Spills, Leaks, Investigation & Cleanup Cost Recovery Listing

The SLIC (Spills, Leaks, Investigations and Cleanup) program is designed to protect and restore water quality from spills, leaks, and similar discharges.

Date of Government Version: 04/01/2005
Date Data Arrived at EDR: 04/05/2005
Date Made Active in Reports: 04/21/2005
Number of Days to Update: 16

Source: Regional Water Quality Control Board Central Valley Region (5)
Telephone: 916-464-3291
Last EDR Contact: 09/12/2011
Next Scheduled EDR Contact: 12/26/2011
Data Release Frequency: Semi-Annually

SLIC REG 6V: Spills, Leaks, Investigation & Cleanup Cost Recovery Listing

The SLIC (Spills, Leaks, Investigations and Cleanup) program is designed to protect and restore water quality from spills, leaks, and similar discharges.

Date of Government Version: 05/24/2005
Date Data Arrived at EDR: 05/25/2005
Date Made Active in Reports: 06/16/2005
Number of Days to Update: 22

Source: Regional Water Quality Control Board, Victorville Branch
Telephone: 619-241-6583
Last EDR Contact: 08/15/2011
Next Scheduled EDR Contact: 11/28/2011
Data Release Frequency: Semi-Annually

GOVERNMENT RECORDS SEARCHED / DATA CURRENCY TRACKING

SLIC REG 6L: SLIC Sites

The SLIC (Spills, Leaks, Investigations and Cleanup) program is designed to protect and restore water quality from spills, leaks, and similar discharges.

Date of Government Version: 09/07/2004
Date Data Arrived at EDR: 09/07/2004
Date Made Active in Reports: 10/12/2004
Number of Days to Update: 35

Source: California Regional Water Quality Control Board, Lahontan Region
Telephone: 530-542-5574
Last EDR Contact: 08/15/2011
Next Scheduled EDR Contact: 11/28/2011
Data Release Frequency: No Update Planned

SLIC REG 7: SLIC List

The SLIC (Spills, Leaks, Investigations and Cleanup) program is designed to protect and restore water quality from spills, leaks, and similar discharges.

Date of Government Version: 11/24/2004
Date Data Arrived at EDR: 11/29/2004
Date Made Active in Reports: 01/04/2005
Number of Days to Update: 36

Source: California Regional Quality Control Board, Colorado River Basin Region
Telephone: 760-346-7491
Last EDR Contact: 08/01/2011
Next Scheduled EDR Contact: 11/14/2011
Data Release Frequency: No Update Planned

SLIC REG 8: Spills, Leaks, Investigation & Cleanup Cost Recovery Listing

The SLIC (Spills, Leaks, Investigations and Cleanup) program is designed to protect and restore water quality from spills, leaks, and similar discharges.

Date of Government Version: 04/03/2008
Date Data Arrived at EDR: 04/03/2008
Date Made Active in Reports: 04/14/2008
Number of Days to Update: 11

Source: California Region Water Quality Control Board Santa Ana Region (8)
Telephone: 951-782-3298
Last EDR Contact: 09/12/2011
Next Scheduled EDR Contact: 12/26/2011
Data Release Frequency: Semi-Annually

SLIC REG 9: Spills, Leaks, Investigation & Cleanup Cost Recovery Listing

The SLIC (Spills, Leaks, Investigations and Cleanup) program is designed to protect and restore water quality from spills, leaks, and similar discharges.

Date of Government Version: 09/10/2007
Date Data Arrived at EDR: 09/11/2007
Date Made Active in Reports: 09/28/2007
Number of Days to Update: 17

Source: California Regional Water Quality Control Board San Diego Region (9)
Telephone: 858-467-2980
Last EDR Contact: 08/08/2011
Next Scheduled EDR Contact: 11/21/2011
Data Release Frequency: Annually

State and tribal registered storage tank lists

FEMA UST: Underground Storage Tank Listing

A listing of all FEMA owned underground storage tanks.

Date of Government Version: 05/15/2017
Date Data Arrived at EDR: 05/30/2017
Date Made Active in Reports: 10/13/2017
Number of Days to Update: 136

Source: FEMA
Telephone: 202-646-5797
Last EDR Contact: 04/13/2018
Next Scheduled EDR Contact: 07/23/2018
Data Release Frequency: Varies

UST CLOSURE: Proposed Closure of Underground Storage Tank (UST) Cases

UST cases that are being considered for closure by either the State Water Resources Control Board or the Executive Director have been posted for a 60-day public comment period. UST Case Closures being proposed for consideration by the State Water Resources Control Board. These are primarily UST cases that meet closure criteria under the decisional framework in State Water Board Resolution No. 92-49 and other Board orders. UST Case Closures proposed for consideration by the Executive Director pursuant to State Water Board Resolution No. 2012-0061. These are cases that meet the criteria of the Low-Threat UST Case Closure Policy. UST Case Closure Review Denials and Approved Orders.

GOVERNMENT RECORDS SEARCHED / DATA CURRENCY TRACKING

Date of Government Version: 03/08/2018
Date Data Arrived at EDR: 03/14/2018
Date Made Active in Reports: 05/04/2018
Number of Days to Update: 51

Source: State Water Resources Control Board
Telephone: 916-327-7844
Last EDR Contact: 03/14/2018
Next Scheduled EDR Contact: 06/25/2018
Data Release Frequency: Varies

MILITARY UST SITES: Military UST Sites (GEOTRACKER)

Military ust sites

Date of Government Version: 03/12/2018
Date Data Arrived at EDR: 03/14/2018
Date Made Active in Reports: 05/04/2018
Number of Days to Update: 51

Source: State Water Resources Control Board
Telephone: 866-480-1028
Last EDR Contact: 12/12/2018
Next Scheduled EDR Contact: 06/25/2018
Data Release Frequency: Varies

UST: Active UST Facilities

Active UST facilities gathered from the local regulatory agencies

Date of Government Version: 03/12/2018
Date Data Arrived at EDR: 03/14/2018
Date Made Active in Reports: 03/29/2018
Number of Days to Update: 15

Source: SWRCB
Telephone: 916-341-5851
Last EDR Contact: 03/14/2018
Next Scheduled EDR Contact: 06/25/2018
Data Release Frequency: Semi-Annually

AST: Aboveground Petroleum Storage Tank Facilities

A listing of aboveground storage tank petroleum storage tank locations.

Date of Government Version: 07/06/2016
Date Data Arrived at EDR: 07/12/2016
Date Made Active in Reports: 09/19/2016
Number of Days to Update: 69

Source: California Environmental Protection Agency
Telephone: 916-327-5092
Last EDR Contact: 03/21/2018
Next Scheduled EDR Contact: 07/09/2018
Data Release Frequency: Quarterly

INDIAN UST R1: Underground Storage Tanks on Indian Land

The Indian Underground Storage Tank (UST) database provides information about underground storage tanks on Indian land in EPA Region 1 (Connecticut, Maine, Massachusetts, New Hampshire, Rhode Island, Vermont and ten Tribal Nations).

Date of Government Version: 10/14/2017
Date Data Arrived at EDR: 01/23/2018
Date Made Active in Reports: 04/13/2018
Number of Days to Update: 80

Source: EPA, Region 1
Telephone: 617-918-1313
Last EDR Contact: 05/18/2018
Next Scheduled EDR Contact: 08/06/2018
Data Release Frequency: Varies

INDIAN UST R8: Underground Storage Tanks on Indian Land

The Indian Underground Storage Tank (UST) database provides information about underground storage tanks on Indian land in EPA Region 8 (Colorado, Montana, North Dakota, South Dakota, Utah, Wyoming and 27 Tribal Nations).

Date of Government Version: 10/12/2017
Date Data Arrived at EDR: 01/23/2018
Date Made Active in Reports: 04/13/2018
Number of Days to Update: 80

Source: EPA Region 8
Telephone: 303-312-6137
Last EDR Contact: 05/18/2018
Next Scheduled EDR Contact: 08/06/2018
Data Release Frequency: Varies

INDIAN UST R7: Underground Storage Tanks on Indian Land

The Indian Underground Storage Tank (UST) database provides information about underground storage tanks on Indian land in EPA Region 7 (Iowa, Kansas, Missouri, Nebraska, and 9 Tribal Nations).

Date of Government Version: 01/13/2018
Date Data Arrived at EDR: 01/23/2018
Date Made Active in Reports: 04/13/2018
Number of Days to Update: 80

Source: EPA Region 7
Telephone: 913-551-7003
Last EDR Contact: 05/18/2018
Next Scheduled EDR Contact: 08/06/2018
Data Release Frequency: Varies

GOVERNMENT RECORDS SEARCHED / DATA CURRENCY TRACKING

INDIAN UST R6: Underground Storage Tanks on Indian Land

The Indian Underground Storage Tank (UST) database provides information about underground storage tanks on Indian land in EPA Region 6 (Louisiana, Arkansas, Oklahoma, New Mexico, Texas and 65 Tribes).

Date of Government Version: 04/24/2017	Source: EPA Region 6
Date Data Arrived at EDR: 07/27/2017	Telephone: 214-665-7591
Date Made Active in Reports: 12/08/2017	Last EDR Contact: 05/18/2018
Number of Days to Update: 134	Next Scheduled EDR Contact: 08/06/2018
	Data Release Frequency: Varies

INDIAN UST R9: Underground Storage Tanks on Indian Land

The Indian Underground Storage Tank (UST) database provides information about underground storage tanks on Indian land in EPA Region 9 (Arizona, California, Hawaii, Nevada, the Pacific Islands, and Tribal Nations).

Date of Government Version: 09/30/2017	Source: EPA Region 9
Date Data Arrived at EDR: 01/23/2018	Telephone: 415-972-3368
Date Made Active in Reports: 04/13/2018	Last EDR Contact: 05/18/2018
Number of Days to Update: 80	Next Scheduled EDR Contact: 08/06/2018
	Data Release Frequency: Varies

INDIAN UST R10: Underground Storage Tanks on Indian Land

The Indian Underground Storage Tank (UST) database provides information about underground storage tanks on Indian land in EPA Region 10 (Alaska, Idaho, Oregon, Washington, and Tribal Nations).

Date of Government Version: 10/24/2017	Source: EPA Region 10
Date Data Arrived at EDR: 01/23/2018	Telephone: 206-553-2857
Date Made Active in Reports: 04/13/2018	Last EDR Contact: 05/18/2018
Number of Days to Update: 80	Next Scheduled EDR Contact: 08/06/2018
	Data Release Frequency: Varies

INDIAN UST R4: Underground Storage Tanks on Indian Land

The Indian Underground Storage Tank (UST) database provides information about underground storage tanks on Indian land in EPA Region 4 (Alabama, Florida, Georgia, Kentucky, Mississippi, North Carolina, South Carolina, Tennessee and Tribal Nations)

Date of Government Version: 10/14/2017	Source: EPA Region 4
Date Data Arrived at EDR: 01/23/2018	Telephone: 404-562-9424
Date Made Active in Reports: 04/13/2018	Last EDR Contact: 05/16/2018
Number of Days to Update: 80	Next Scheduled EDR Contact: 08/06/2018
	Data Release Frequency: Varies

INDIAN UST R5: Underground Storage Tanks on Indian Land

The Indian Underground Storage Tank (UST) database provides information about underground storage tanks on Indian land in EPA Region 5 (Michigan, Minnesota and Wisconsin and Tribal Nations).

Date of Government Version: 10/16/2017	Source: EPA Region 5
Date Data Arrived at EDR: 01/23/2018	Telephone: 312-886-6136
Date Made Active in Reports: 04/13/2018	Last EDR Contact: 05/18/2018
Number of Days to Update: 80	Next Scheduled EDR Contact: 08/06/2018
	Data Release Frequency: Varies

State and tribal voluntary cleanup sites

INDIAN VCP R7: Voluntary Cleanup Priority Listing

A listing of voluntary cleanup priority sites located on Indian Land located in Region 7.

Date of Government Version: 03/20/2008	Source: EPA, Region 7
Date Data Arrived at EDR: 04/22/2008	Telephone: 913-551-7365
Date Made Active in Reports: 05/19/2008	Last EDR Contact: 04/20/2009
Number of Days to Update: 27	Next Scheduled EDR Contact: 07/20/2009
	Data Release Frequency: Varies

GOVERNMENT RECORDS SEARCHED / DATA CURRENCY TRACKING

INDIAN VCP R1: Voluntary Cleanup Priority Listing

A listing of voluntary cleanup priority sites located on Indian Land located in Region 1.

Date of Government Version: 07/27/2015	Source: EPA, Region 1
Date Data Arrived at EDR: 09/29/2015	Telephone: 617-918-1102
Date Made Active in Reports: 02/18/2016	Last EDR Contact: 03/21/2018
Number of Days to Update: 142	Next Scheduled EDR Contact: 07/09/2018
	Data Release Frequency: Varies

VCP: Voluntary Cleanup Program Properties

Contains low threat level properties with either confirmed or unconfirmed releases and the project proponents have request that DTSC oversee investigation and/or cleanup activities and have agreed to provide coverage for DTSC's costs.

Date of Government Version: 01/30/2018	Source: Department of Toxic Substances Control
Date Data Arrived at EDR: 01/31/2018	Telephone: 916-323-3400
Date Made Active in Reports: 03/19/2018	Last EDR Contact: 05/02/2018
Number of Days to Update: 47	Next Scheduled EDR Contact: 08/13/2018
	Data Release Frequency: Quarterly

State and tribal Brownfields sites

BROWNFIELDS: Considered Brownfields Sites Listing

A listing of sites the SWRCB considers to be Brownfields since these are sites have come to them through the MOA Process.

Date of Government Version: 03/26/2018	Source: State Water Resources Control Board
Date Data Arrived at EDR: 03/27/2018	Telephone: 916-323-7905
Date Made Active in Reports: 05/04/2018	Last EDR Contact: 03/27/2018
Number of Days to Update: 38	Next Scheduled EDR Contact: 07/09/2018
	Data Release Frequency: Quarterly

ADDITIONAL ENVIRONMENTAL RECORDS

Local Brownfield lists

US BROWNFIELDS: A Listing of Brownfields Sites

Brownfields are real property, the expansion, redevelopment, or reuse of which may be complicated by the presence or potential presence of a hazardous substance, pollutant, or contaminant. Cleaning up and reinvesting in these properties takes development pressures off of undeveloped, open land, and both improves and protects the environment. Assessment, Cleanup and Redevelopment Exchange System (ACRES) stores information reported by EPA Brownfields grant recipients on brownfields properties assessed or cleaned up with grant funding as well as information on Targeted Brownfields Assessments performed by EPA Regions. A listing of ACRES Brownfield sites is obtained from Cleanups in My Community. Cleanups in My Community provides information on Brownfields properties for which information is reported back to EPA, as well as areas served by Brownfields grant programs.

Date of Government Version: 01/19/2018	Source: Environmental Protection Agency
Date Data Arrived at EDR: 01/19/2018	Telephone: 202-566-2777
Date Made Active in Reports: 02/09/2018	Last EDR Contact: 03/21/2018
Number of Days to Update: 21	Next Scheduled EDR Contact: 07/02/2018
	Data Release Frequency: Semi-Annually

Local Lists of Landfill / Solid Waste Disposal Sites

WMUDS/SWAT: Waste Management Unit Database

Waste Management Unit Database System. WMUDS is used by the State Water Resources Control Board staff and the Regional Water Quality Control Boards for program tracking and inventory of waste management units. WMUDS is composed of the following databases: Facility Information, Scheduled Inspections Information, Waste Management Unit Information, SWAT Program Information, SWAT Report Summary Information, SWAT Report Summary Data, Chapter 15 (formerly Subchapter 15) Information, Chapter 15 Monitoring Parameters, TPCA Program Information, RCRA Program Information, Closure Information, and Interested Parties Information.

GOVERNMENT RECORDS SEARCHED / DATA CURRENCY TRACKING

Date of Government Version: 04/01/2000
Date Data Arrived at EDR: 04/10/2000
Date Made Active in Reports: 05/10/2000
Number of Days to Update: 30

Source: State Water Resources Control Board
Telephone: 916-227-4448
Last EDR Contact: 05/03/2018
Next Scheduled EDR Contact: 08/13/2018
Data Release Frequency: No Update Planned

SWRCY: Recycler Database

A listing of recycling facilities in California.

Date of Government Version: 03/12/2018
Date Data Arrived at EDR: 03/14/2018
Date Made Active in Reports: 05/04/2018
Number of Days to Update: 51

Source: Department of Conservation
Telephone: 916-323-3836
Last EDR Contact: 03/14/2018
Next Scheduled EDR Contact: 06/25/2018
Data Release Frequency: Quarterly

HAULERS: Registered Waste Tire Haulers Listing

A listing of registered waste tire haulers.

Date of Government Version: 02/08/2018
Date Data Arrived at EDR: 02/09/2018
Date Made Active in Reports: 03/20/2018
Number of Days to Update: 39

Source: Integrated Waste Management Board
Telephone: 916-341-6422
Last EDR Contact: 05/22/2018
Next Scheduled EDR Contact: 08/27/2018
Data Release Frequency: Varies

INDIAN ODI: Report on the Status of Open Dumps on Indian Lands

Location of open dumps on Indian land.

Date of Government Version: 12/31/1998
Date Data Arrived at EDR: 12/03/2007
Date Made Active in Reports: 01/24/2008
Number of Days to Update: 52

Source: Environmental Protection Agency
Telephone: 703-308-8245
Last EDR Contact: 01/30/2018
Next Scheduled EDR Contact: 05/14/2018
Data Release Frequency: Varies

DEBRIS REGION 9: Torres Martinez Reservation Illegal Dump Site Locations

A listing of illegal dump sites location on the Torres Martinez Indian Reservation located in eastern Riverside County and northern Imperial County, California.

Date of Government Version: 01/12/2009
Date Data Arrived at EDR: 05/07/2009
Date Made Active in Reports: 09/21/2009
Number of Days to Update: 137

Source: EPA, Region 9
Telephone: 415-947-4219
Last EDR Contact: 04/18/2018
Next Scheduled EDR Contact: 08/06/2018
Data Release Frequency: No Update Planned

ODI: Open Dump Inventory

An open dump is defined as a disposal facility that does not comply with one or more of the Part 257 or Part 258 Subtitle D Criteria.

Date of Government Version: 06/30/1985
Date Data Arrived at EDR: 08/09/2004
Date Made Active in Reports: 09/17/2004
Number of Days to Update: 39

Source: Environmental Protection Agency
Telephone: 800-424-9346
Last EDR Contact: 06/09/2004
Next Scheduled EDR Contact: N/A
Data Release Frequency: No Update Planned

IHS OPEN DUMPS: Open Dumps on Indian Land

A listing of all open dumps located on Indian Land in the United States.

Date of Government Version: 04/01/2014
Date Data Arrived at EDR: 08/06/2014
Date Made Active in Reports: 01/29/2015
Number of Days to Update: 176

Source: Department of Health & Human Services, Indian Health Service
Telephone: 301-443-1452
Last EDR Contact: 05/04/2018
Next Scheduled EDR Contact: 08/13/2018
Data Release Frequency: Varies

GOVERNMENT RECORDS SEARCHED / DATA CURRENCY TRACKING

Local Lists of Hazardous waste / Contaminated Sites

US HIST CDL: National Clandestine Laboratory Register

A listing of clandestine drug lab locations that have been removed from the DEAs National Clandestine Laboratory Register.

Date of Government Version: 02/22/2018	Source: Drug Enforcement Administration
Date Data Arrived at EDR: 03/01/2018	Telephone: 202-307-1000
Date Made Active in Reports: 05/11/2018	Last EDR Contact: 05/30/2018
Number of Days to Update: 71	Next Scheduled EDR Contact: 09/10/2018
	Data Release Frequency: No Update Planned

HIST CAL-SITES: Calsites Database

The Calsites database contains potential or confirmed hazardous substance release properties. In 1996, California EPA reevaluated and significantly reduced the number of sites in the Calsites database. No longer updated by the state agency. It has been replaced by ENVIROSTOR.

Date of Government Version: 08/08/2005	Source: Department of Toxic Substance Control
Date Data Arrived at EDR: 08/03/2006	Telephone: 916-323-3400
Date Made Active in Reports: 08/24/2006	Last EDR Contact: 02/23/2009
Number of Days to Update: 21	Next Scheduled EDR Contact: 05/25/2009
	Data Release Frequency: No Update Planned

SCH: School Property Evaluation Program

This category contains proposed and existing school sites that are being evaluated by DTSC for possible hazardous materials contamination. In some cases, these properties may be listed in the CalSites category depending on the level of threat to public health and safety or the environment they pose.

Date of Government Version: 01/30/2018	Source: Department of Toxic Substances Control
Date Data Arrived at EDR: 01/31/2018	Telephone: 916-323-3400
Date Made Active in Reports: 03/19/2018	Last EDR Contact: 05/02/2018
Number of Days to Update: 47	Next Scheduled EDR Contact: 08/13/2018
	Data Release Frequency: Quarterly

CDL: Clandestine Drug Labs

A listing of drug lab locations. Listing of a location in this database does not indicate that any illegal drug lab materials were or were not present there, and does not constitute a determination that the location either requires or does not require additional cleanup work.

Date of Government Version: 06/30/2017	Source: Department of Toxic Substances Control
Date Data Arrived at EDR: 08/18/2017	Telephone: 916-255-6504
Date Made Active in Reports: 09/21/2017	Last EDR Contact: 05/30/2018
Number of Days to Update: 34	Next Scheduled EDR Contact: 07/23/2018
	Data Release Frequency: Varies

TOXIC PITS: Toxic Pits Cleanup Act Sites

Toxic PITS Cleanup Act Sites. TOXIC PITS identifies sites suspected of containing hazardous substances where cleanup has not yet been completed.

Date of Government Version: 07/01/1995	Source: State Water Resources Control Board
Date Data Arrived at EDR: 08/30/1995	Telephone: 916-227-4364
Date Made Active in Reports: 09/26/1995	Last EDR Contact: 01/26/2009
Number of Days to Update: 27	Next Scheduled EDR Contact: 04/27/2009
	Data Release Frequency: No Update Planned

US CDL: Clandestine Drug Labs

A listing of clandestine drug lab locations. The U.S. Department of Justice ("the Department") provides this web site as a public service. It contains addresses of some locations where law enforcement agencies reported they found chemicals or other items that indicated the presence of either clandestine drug laboratories or dumpsites. In most cases, the source of the entries is not the Department, and the Department has not verified the entry and does not guarantee its accuracy. Members of the public must verify the accuracy of all entries by, for example, contacting local law enforcement and local health departments.

GOVERNMENT RECORDS SEARCHED / DATA CURRENCY TRACKING

Date of Government Version: 02/22/2018
Date Data Arrived at EDR: 03/01/2018
Date Made Active in Reports: 05/11/2018
Number of Days to Update: 71

Source: Drug Enforcement Administration
Telephone: 202-307-1000
Last EDR Contact: 05/30/2018
Next Scheduled EDR Contact: 09/10/2018
Data Release Frequency: Quarterly

Local Lists of Registered Storage Tanks

SWEEPS UST: SWEEPS UST Listing

Statewide Environmental Evaluation and Planning System. This underground storage tank listing was updated and maintained by a company contacted by the SWRCB in the early 1990's. The listing is no longer updated or maintained. The local agency is the contact for more information on a site on the SWEEPS list.

Date of Government Version: 06/01/1994
Date Data Arrived at EDR: 07/07/2005
Date Made Active in Reports: 08/11/2005
Number of Days to Update: 35

Source: State Water Resources Control Board
Telephone: N/A
Last EDR Contact: 06/03/2005
Next Scheduled EDR Contact: N/A
Data Release Frequency: No Update Planned

UST MENDOCINO: Mendocino County UST Database

A listing of underground storage tank locations in Mendocino County.

Date of Government Version: 02/28/2018
Date Data Arrived at EDR: 03/01/2018
Date Made Active in Reports: 03/28/2018
Number of Days to Update: 27

Source: Department of Public Health
Telephone: 707-463-4466
Last EDR Contact: 05/22/2018
Next Scheduled EDR Contact: 09/10/2018
Data Release Frequency: Annually

HIST UST: Hazardous Substance Storage Container Database

The Hazardous Substance Storage Container Database is a historical listing of UST sites. Refer to local/county source for current data.

Date of Government Version: 10/15/1990
Date Data Arrived at EDR: 01/25/1991
Date Made Active in Reports: 02/12/1991
Number of Days to Update: 18

Source: State Water Resources Control Board
Telephone: 916-341-5851
Last EDR Contact: 07/26/2001
Next Scheduled EDR Contact: N/A
Data Release Frequency: No Update Planned

SAN FRANCISCO AST: Aboveground Storage Tank Site Listing

Aboveground storage tank sites

Date of Government Version: 04/19/2018
Date Data Arrived at EDR: 04/24/2018
Date Made Active in Reports: 05/04/2018
Number of Days to Update: 10

Source: San Francisco County Department of Public Health
Telephone: 415-252-3896
Last EDR Contact: 05/02/2018
Next Scheduled EDR Contact: 08/20/2018
Data Release Frequency: Varies

CA FID UST: Facility Inventory Database

The Facility Inventory Database (FID) contains a historical listing of active and inactive underground storage tank locations from the State Water Resource Control Board. Refer to local/county source for current data.

Date of Government Version: 10/31/1994
Date Data Arrived at EDR: 09/05/1995
Date Made Active in Reports: 09/29/1995
Number of Days to Update: 24

Source: California Environmental Protection Agency
Telephone: 916-341-5851
Last EDR Contact: 12/28/1998
Next Scheduled EDR Contact: N/A
Data Release Frequency: No Update Planned

Local Land Records

GOVERNMENT RECORDS SEARCHED / DATA CURRENCY TRACKING

LIENS: Environmental Liens Listing

A listing of property locations with environmental liens for California where DTSC is a lien holder.

Date of Government Version: 01/28/2018	Source: Department of Toxic Substances Control
Date Data Arrived at EDR: 03/01/2018	Telephone: 916-323-3400
Date Made Active in Reports: 04/16/2018	Last EDR Contact: 02/28/2018
Number of Days to Update: 46	Next Scheduled EDR Contact: 06/18/2018
	Data Release Frequency: Varies

LIENS 2: CERCLA Lien Information

A Federal CERCLA ('Superfund') lien can exist by operation of law at any site or property at which EPA has spent Superfund monies. These monies are spent to investigate and address releases and threatened releases of contamination. CERCLIS provides information as to the identity of these sites and properties.

Date of Government Version: 01/09/2018	Source: Environmental Protection Agency
Date Data Arrived at EDR: 02/06/2018	Telephone: 202-564-6023
Date Made Active in Reports: 05/11/2018	Last EDR Contact: 05/30/2018
Number of Days to Update: 94	Next Scheduled EDR Contact: 08/06/2018
	Data Release Frequency: Semi-Annually

DEED: Deed Restriction Listing

Site Mitigation and Brownfields Reuse Program Facility Sites with Deed Restrictions & Hazardous Waste Management Program Facility Sites with Deed / Land Use Restriction. The DTSC Site Mitigation and Brownfields Reuse Program (SMBRP) list includes sites cleaned up under the program's oversight and generally does not include current or former hazardous waste facilities that required a hazardous waste facility permit. The list represents deed restrictions that are active. Some sites have multiple deed restrictions. The DTSC Hazardous Waste Management Program (HWMP) has developed a list of current or former hazardous waste facilities that have a recorded land use restriction at the local county recorder's office. The land use restrictions on this list were required by the DTSC HWMP as a result of the presence of hazardous substances that remain on site after the facility (or part of the facility) has been closed or cleaned up. The types of land use restriction include deed notice, deed restriction, or a land use restriction that binds current and future owners.

Date of Government Version: 02/08/2018	Source: DTSC and SWRCB
Date Data Arrived at EDR: 02/08/2018	Telephone: 916-323-3400
Date Made Active in Reports: 02/08/2018	Last EDR Contact: 03/06/2018
Number of Days to Update: 0	Next Scheduled EDR Contact: 06/18/2018
	Data Release Frequency: Semi-Annually

Records of Emergency Release Reports

HMIRS: Hazardous Materials Information Reporting System

Hazardous Materials Incident Report System. HMIRS contains hazardous material spill incidents reported to DOT.

Date of Government Version: 01/19/2018	Source: U.S. Department of Transportation
Date Data Arrived at EDR: 01/19/2018	Telephone: 202-366-4555
Date Made Active in Reports: 03/23/2018	Last EDR Contact: 03/27/2018
Number of Days to Update: 63	Next Scheduled EDR Contact: 07/09/2018
	Data Release Frequency: Quarterly

CHMIRS: California Hazardous Material Incident Report System

California Hazardous Material Incident Reporting System. CHMIRS contains information on reported hazardous material incidents (accidental releases or spills).

Date of Government Version: 02/15/2018	Source: Office of Emergency Services
Date Data Arrived at EDR: 02/20/2018	Telephone: 916-845-8400
Date Made Active in Reports: 04/03/2018	Last EDR Contact: 04/24/2018
Number of Days to Update: 42	Next Scheduled EDR Contact: 08/06/2018
	Data Release Frequency: Semi-Annually

GOVERNMENT RECORDS SEARCHED / DATA CURRENCY TRACKING

LDS: Land Disposal Sites Listing (GEOTRACKER)

Land Disposal sites (Landfills) included in GeoTracker. GeoTracker is the Water Boards data management system for sites that impact, or have the potential to impact, water quality in California, with emphasis on groundwater.

Date of Government Version: 03/12/2018	Source: State Water Quality Control Board
Date Data Arrived at EDR: 03/14/2018	Telephone: 866-480-1028
Date Made Active in Reports: 05/04/2018	Last EDR Contact: 12/12/2018
Number of Days to Update: 51	Next Scheduled EDR Contact: 06/25/2018
	Data Release Frequency: Quarterly

MCS: Military Cleanup Sites Listing (GEOTRACKER)

Military sites (consisting of: Military UST sites; Military Privatized sites; and Military Cleanup sites [formerly known as DoD non UST]) included in GeoTracker. GeoTracker is the Water Boards data management system for sites that impact, or have the potential to impact, water quality in California, with emphasis on groundwater.

Date of Government Version: 03/12/2018	Source: State Water Resources Control Board
Date Data Arrived at EDR: 03/14/2018	Telephone: 866-480-1028
Date Made Active in Reports: 03/21/2018	Last EDR Contact: 12/12/2018
Number of Days to Update: 7	Next Scheduled EDR Contact: 06/25/2018
	Data Release Frequency: Quarterly

SPILLS 90: SPILLS90 data from FirstSearch

Spills 90 includes those spill and release records available exclusively from FirstSearch databases. Typically, they may include chemical, oil and/or hazardous substance spills recorded after 1990. Duplicate records that are already included in EDR incident and release records are not included in Spills 90.

Date of Government Version: 06/06/2012	Source: FirstSearch
Date Data Arrived at EDR: 01/03/2013	Telephone: N/A
Date Made Active in Reports: 02/22/2013	Last EDR Contact: 01/03/2013
Number of Days to Update: 50	Next Scheduled EDR Contact: N/A
	Data Release Frequency: No Update Planned

Other Ascertainable Records

RCRA NonGen / NLR: RCRA - Non Generators / No Longer Regulated

RCRAInfo is EPA's comprehensive information system, providing access to data supporting the Resource Conservation and Recovery Act (RCRA) of 1976 and the Hazardous and Solid Waste Amendments (HSWA) of 1984. The database includes selective information on sites which generate, transport, store, treat and/or dispose of hazardous waste as defined by the Resource Conservation and Recovery Act (RCRA). Non-Generators do not presently generate hazardous waste.

Date of Government Version: 12/11/2017	Source: Environmental Protection Agency
Date Data Arrived at EDR: 12/26/2017	Telephone: (415) 495-8895
Date Made Active in Reports: 02/09/2018	Last EDR Contact: 03/28/2018
Number of Days to Update: 45	Next Scheduled EDR Contact: 07/09/2018
	Data Release Frequency: Quarterly

FUDS: Formerly Used Defense Sites

The listing includes locations of Formerly Used Defense Sites properties where the US Army Corps of Engineers is actively working or will take necessary cleanup actions.

Date of Government Version: 01/31/2015	Source: U.S. Army Corps of Engineers
Date Data Arrived at EDR: 07/08/2015	Telephone: 202-528-4285
Date Made Active in Reports: 10/13/2015	Last EDR Contact: 05/25/2018
Number of Days to Update: 97	Next Scheduled EDR Contact: 09/03/2018
	Data Release Frequency: Varies

DOD: Department of Defense Sites

This data set consists of federally owned or administered lands, administered by the Department of Defense, that have any area equal to or greater than 640 acres of the United States, Puerto Rico, and the U.S. Virgin Islands.

GOVERNMENT RECORDS SEARCHED / DATA CURRENCY TRACKING

Date of Government Version: 12/31/2005
Date Data Arrived at EDR: 11/10/2006
Date Made Active in Reports: 01/11/2007
Number of Days to Update: 62

Source: USGS
Telephone: 888-275-8747
Last EDR Contact: 04/13/2018
Next Scheduled EDR Contact: 07/23/2018
Data Release Frequency: Semi-Annually

FEDLAND: Federal and Indian Lands

Federally and Indian administrated lands of the United States. Lands included are administrated by: Army Corps of Engineers, Bureau of Reclamation, National Wild and Scenic River, National Wildlife Refuge, Public Domain Land, Wilderness, Wilderness Study Area, Wildlife Management Area, Bureau of Indian Affairs, Bureau of Land Management, Department of Justice, Forest Service, Fish and Wildlife Service, National Park Service.

Date of Government Version: 12/31/2005
Date Data Arrived at EDR: 02/06/2006
Date Made Active in Reports: 01/11/2007
Number of Days to Update: 339

Source: U.S. Geological Survey
Telephone: 888-275-8747
Last EDR Contact: 04/11/2018
Next Scheduled EDR Contact: 07/23/2018
Data Release Frequency: N/A

SCRD DRYCLEANERS: State Coalition for Remediation of Drycleaners Listing

The State Coalition for Remediation of Drycleaners was established in 1998, with support from the U.S. EPA Office of Superfund Remediation and Technology Innovation. It is comprised of representatives of states with established drycleaner remediation programs. Currently the member states are Alabama, Connecticut, Florida, Illinois, Kansas, Minnesota, Missouri, North Carolina, Oregon, South Carolina, Tennessee, Texas, and Wisconsin.

Date of Government Version: 01/01/2017
Date Data Arrived at EDR: 02/03/2017
Date Made Active in Reports: 04/07/2017
Number of Days to Update: 63

Source: Environmental Protection Agency
Telephone: 615-532-8599
Last EDR Contact: 05/15/2018
Next Scheduled EDR Contact: 08/27/2018
Data Release Frequency: Varies

US FIN ASSUR: Financial Assurance Information

All owners and operators of facilities that treat, store, or dispose of hazardous waste are required to provide proof that they will have sufficient funds to pay for the clean up, closure, and post-closure care of their facilities.

Date of Government Version: 01/11/2018
Date Data Arrived at EDR: 01/19/2018
Date Made Active in Reports: 03/02/2018
Number of Days to Update: 42

Source: Environmental Protection Agency
Telephone: 202-566-1917
Last EDR Contact: 03/27/2018
Next Scheduled EDR Contact: 07/09/2018
Data Release Frequency: Quarterly

EPA WATCH LIST: EPA WATCH LIST

EPA maintains a "Watch List" to facilitate dialogue between EPA, state and local environmental agencies on enforcement matters relating to facilities with alleged violations identified as either significant or high priority. Being on the Watch List does not mean that the facility has actually violated the law only that an investigation by EPA or a state or local environmental agency has led those organizations to allege that an unproven violation has in fact occurred. Being on the Watch List does not represent a higher level of concern regarding the alleged violations that were detected, but instead indicates cases requiring additional dialogue between EPA, state and local agencies - primarily because of the length of time the alleged violation has gone unaddressed or unresolved.

Date of Government Version: 08/30/2013
Date Data Arrived at EDR: 03/21/2014
Date Made Active in Reports: 06/17/2014
Number of Days to Update: 88

Source: Environmental Protection Agency
Telephone: 617-520-3000
Last EDR Contact: 05/07/2018
Next Scheduled EDR Contact: 08/20/2018
Data Release Frequency: Quarterly

2020 COR ACTION: 2020 Corrective Action Program List

The EPA has set ambitious goals for the RCRA Corrective Action program by creating the 2020 Corrective Action Universe. This RCRA cleanup baseline includes facilities expected to need corrective action. The 2020 universe contains a wide variety of sites. Some properties are heavily contaminated while others were contaminated but have since been cleaned up. Still others have not been fully investigated yet, and may require little or no remediation. Inclusion in the 2020 Universe does not necessarily imply failure on the part of a facility to meet its RCRA obligations.

GOVERNMENT RECORDS SEARCHED / DATA CURRENCY TRACKING

Date of Government Version: 04/22/2013
Date Data Arrived at EDR: 03/03/2015
Date Made Active in Reports: 03/09/2015
Number of Days to Update: 6

Source: Environmental Protection Agency
Telephone: 703-308-4044
Last EDR Contact: 05/08/2018
Next Scheduled EDR Contact: 08/20/2018
Data Release Frequency: Varies

TSCA: Toxic Substances Control Act

Toxic Substances Control Act. TSCA identifies manufacturers and importers of chemical substances included on the TSCA Chemical Substance Inventory list. It includes data on the production volume of these substances by plant site.

Date of Government Version: 12/31/2016
Date Data Arrived at EDR: 06/21/2017
Date Made Active in Reports: 01/05/2018
Number of Days to Update: 198

Source: EPA
Telephone: 202-260-5521
Last EDR Contact: 03/23/2018
Next Scheduled EDR Contact: 07/02/2018
Data Release Frequency: Every 4 Years

TRIS: Toxic Chemical Release Inventory System

Toxic Release Inventory System. TRIS identifies facilities which release toxic chemicals to the air, water and land in reportable quantities under SARA Title III Section 313.

Date of Government Version: 12/31/2016
Date Data Arrived at EDR: 01/10/2018
Date Made Active in Reports: 01/12/2018
Number of Days to Update: 2

Source: EPA
Telephone: 202-566-0250
Last EDR Contact: 05/25/2018
Next Scheduled EDR Contact: 09/03/2018
Data Release Frequency: Annually

SSTS: Section 7 Tracking Systems

Section 7 of the Federal Insecticide, Fungicide and Rodenticide Act, as amended (92 Stat. 829) requires all registered pesticide-producing establishments to submit a report to the Environmental Protection Agency by March 1st each year. Each establishment must report the types and amounts of pesticides, active ingredients and devices being produced, and those having been produced and sold or distributed in the past year.

Date of Government Version: 12/31/2009
Date Data Arrived at EDR: 12/10/2010
Date Made Active in Reports: 02/25/2011
Number of Days to Update: 77

Source: EPA
Telephone: 202-564-4203
Last EDR Contact: 04/09/2018
Next Scheduled EDR Contact: 08/06/2018
Data Release Frequency: Annually

ROD: Records Of Decision

Record of Decision. ROD documents mandate a permanent remedy at an NPL (Superfund) site containing technical and health information to aid in the cleanup.

Date of Government Version: 01/09/2018
Date Data Arrived at EDR: 02/06/2018
Date Made Active in Reports: 05/11/2018
Number of Days to Update: 94

Source: EPA
Telephone: 703-416-0223
Last EDR Contact: 05/30/2018
Next Scheduled EDR Contact: 06/18/2018
Data Release Frequency: Annually

RMP: Risk Management Plans

GOVERNMENT RECORDS SEARCHED / DATA CURRENCY TRACKING

When Congress passed the Clean Air Act Amendments of 1990, it required EPA to publish regulations and guidance for chemical accident prevention at facilities using extremely hazardous substances. The Risk Management Program Rule (RMP Rule) was written to implement Section 112(r) of these amendments. The rule, which built upon existing industry codes and standards, requires companies of all sizes that use certain flammable and toxic substances to develop a Risk Management Program, which includes a(n): Hazard assessment that details the potential effects of an accidental release, an accident history of the last five years, and an evaluation of worst-case and alternative accidental releases; Prevention program that includes safety precautions and maintenance, monitoring, and employee training measures; and Emergency response program that spells out emergency health care, employee training measures and procedures for informing the public and response agencies (e.g the fire department) should an accident occur.

Date of Government Version: 11/02/2017	Source: Environmental Protection Agency
Date Data Arrived at EDR: 11/17/2017	Telephone: 202-564-8600
Date Made Active in Reports: 12/08/2017	Last EDR Contact: 04/20/2018
Number of Days to Update: 21	Next Scheduled EDR Contact: 08/06/2018
	Data Release Frequency: Varies

RAATS: RCRA Administrative Action Tracking System

RCRA Administration Action Tracking System. RAATS contains records based on enforcement actions issued under RCRA pertaining to major violators and includes administrative and civil actions brought by the EPA. For administration actions after September 30, 1995, data entry in the RAATS database was discontinued. EPA will retain a copy of the database for historical records. It was necessary to terminate RAATS because a decrease in agency resources made it impossible to continue to update the information contained in the database.

Date of Government Version: 04/17/1995	Source: EPA
Date Data Arrived at EDR: 07/03/1995	Telephone: 202-564-4104
Date Made Active in Reports: 08/07/1995	Last EDR Contact: 06/02/2008
Number of Days to Update: 35	Next Scheduled EDR Contact: 09/01/2008
	Data Release Frequency: No Update Planned

PRP: Potentially Responsible Parties

A listing of verified Potentially Responsible Parties

Date of Government Version: 10/25/2013	Source: EPA
Date Data Arrived at EDR: 10/17/2014	Telephone: 202-564-6023
Date Made Active in Reports: 10/20/2014	Last EDR Contact: 05/30/2018
Number of Days to Update: 3	Next Scheduled EDR Contact: 08/20/2018
	Data Release Frequency: Quarterly

PADS: PCB Activity Database System

PCB Activity Database. PADS Identifies generators, transporters, commercial storers and/or brokers and disposers of PCB's who are required to notify the EPA of such activities.

Date of Government Version: 06/01/2017	Source: EPA
Date Data Arrived at EDR: 06/09/2017	Telephone: 202-566-0500
Date Made Active in Reports: 10/13/2017	Last EDR Contact: 04/13/2018
Number of Days to Update: 126	Next Scheduled EDR Contact: 07/23/2018
	Data Release Frequency: Annually

ICIS: Integrated Compliance Information System

The Integrated Compliance Information System (ICIS) supports the information needs of the national enforcement and compliance program as well as the unique needs of the National Pollutant Discharge Elimination System (NPDES) program.

Date of Government Version: 11/18/2016	Source: Environmental Protection Agency
Date Data Arrived at EDR: 11/23/2016	Telephone: 202-564-2501
Date Made Active in Reports: 02/10/2017	Last EDR Contact: 04/09/2018
Number of Days to Update: 79	Next Scheduled EDR Contact: 07/23/2018
	Data Release Frequency: Quarterly

GOVERNMENT RECORDS SEARCHED / DATA CURRENCY TRACKING

FTTS: FIFRA/ TSCA Tracking System - FIFRA (Federal Insecticide, Fungicide, & Rodenticide Act)/TSCA (Toxic Substances Control Act)

FTTS tracks administrative cases and pesticide enforcement actions and compliance activities related to FIFRA, TSCA and EPCRA (Emergency Planning and Community Right-to-Know Act). To maintain currency, EDR contacts the Agency on a quarterly basis.

Date of Government Version: 04/09/2009
Date Data Arrived at EDR: 04/16/2009
Date Made Active in Reports: 05/11/2009
Number of Days to Update: 25

Source: EPA/Office of Prevention, Pesticides and Toxic Substances
Telephone: 202-566-1667
Last EDR Contact: 08/18/2017
Next Scheduled EDR Contact: 12/04/2017
Data Release Frequency: Quarterly

FTTS INSP: FIFRA/ TSCA Tracking System - FIFRA (Federal Insecticide, Fungicide, & Rodenticide Act)/TSCA (Toxic Substances Control Act)

A listing of FIFRA/TSCA Tracking System (FTTS) inspections and enforcements.

Date of Government Version: 04/09/2009
Date Data Arrived at EDR: 04/16/2009
Date Made Active in Reports: 05/11/2009
Number of Days to Update: 25

Source: EPA
Telephone: 202-566-1667
Last EDR Contact: 08/18/2017
Next Scheduled EDR Contact: 12/04/2017
Data Release Frequency: Quarterly

MLTS: Material Licensing Tracking System

MLTS is maintained by the Nuclear Regulatory Commission and contains a list of approximately 8,100 sites which possess or use radioactive materials and which are subject to NRC licensing requirements. To maintain currency, EDR contacts the Agency on a quarterly basis.

Date of Government Version: 08/30/2016
Date Data Arrived at EDR: 09/08/2016
Date Made Active in Reports: 10/21/2016
Number of Days to Update: 43

Source: Nuclear Regulatory Commission
Telephone: 301-415-7169
Last EDR Contact: 05/03/2018
Next Scheduled EDR Contact: 08/20/2018
Data Release Frequency: Quarterly

COAL ASH DOE: Steam-Electric Plant Operation Data

A listing of power plants that store ash in surface ponds.

Date of Government Version: 12/31/2005
Date Data Arrived at EDR: 08/07/2009
Date Made Active in Reports: 10/22/2009
Number of Days to Update: 76

Source: Department of Energy
Telephone: 202-586-8719
Last EDR Contact: 03/09/2018
Next Scheduled EDR Contact: 06/18/2018
Data Release Frequency: Varies

COAL ASH EPA: Coal Combustion Residues Surface Impoundments List

A listing of coal combustion residues surface impoundments with high hazard potential ratings.

Date of Government Version: 07/01/2014
Date Data Arrived at EDR: 09/10/2014
Date Made Active in Reports: 10/20/2014
Number of Days to Update: 40

Source: Environmental Protection Agency
Telephone: N/A
Last EDR Contact: 03/06/2018
Next Scheduled EDR Contact: 06/18/2018
Data Release Frequency: Varies

PCB TRANSFORMER: PCB Transformer Registration Database

The database of PCB transformer registrations that includes all PCB registration submittals.

Date of Government Version: 05/24/2017
Date Data Arrived at EDR: 11/30/2017
Date Made Active in Reports: 12/15/2017
Number of Days to Update: 15

Source: Environmental Protection Agency
Telephone: 202-566-0517
Last EDR Contact: 04/27/2018
Next Scheduled EDR Contact: 08/06/2018
Data Release Frequency: Varies

RADINFO: Radiation Information Database

The Radiation Information Database (RADINFO) contains information about facilities that are regulated by U.S. Environmental Protection Agency (EPA) regulations for radiation and radioactivity.

GOVERNMENT RECORDS SEARCHED / DATA CURRENCY TRACKING

Date of Government Version: 01/03/2018
Date Data Arrived at EDR: 01/04/2018
Date Made Active in Reports: 04/13/2018
Number of Days to Update: 99

Source: Environmental Protection Agency
Telephone: 202-343-9775
Last EDR Contact: 04/05/2018
Next Scheduled EDR Contact: 07/16/2018
Data Release Frequency: Quarterly

HIST FTTS: FIFRA/TSCA Tracking System Administrative Case Listing

A complete administrative case listing from the FIFRA/TSCA Tracking System (FTTS) for all ten EPA regions. The information was obtained from the National Compliance Database (NCDB). NCDB supports the implementation of FIFRA (Federal Insecticide, Fungicide, and Rodenticide Act) and TSCA (Toxic Substances Control Act). Some EPA regions are now closing out records. Because of that, and the fact that some EPA regions are not providing EPA Headquarters with updated records, it was decided to create a HIST FTTS database. It included records that may not be included in the newer FTTS database updates. This database is no longer updated.

Date of Government Version: 10/19/2006
Date Data Arrived at EDR: 03/01/2007
Date Made Active in Reports: 04/10/2007
Number of Days to Update: 40

Source: Environmental Protection Agency
Telephone: 202-564-2501
Last EDR Contact: 12/17/2007
Next Scheduled EDR Contact: 03/17/2008
Data Release Frequency: No Update Planned

HIST FTTS INSP: FIFRA/TSCA Tracking System Inspection & Enforcement Case Listing

A complete inspection and enforcement case listing from the FIFRA/TSCA Tracking System (FTTS) for all ten EPA regions. The information was obtained from the National Compliance Database (NCDB). NCDB supports the implementation of FIFRA (Federal Insecticide, Fungicide, and Rodenticide Act) and TSCA (Toxic Substances Control Act). Some EPA regions are now closing out records. Because of that, and the fact that some EPA regions are not providing EPA Headquarters with updated records, it was decided to create a HIST FTTS database. It included records that may not be included in the newer FTTS database updates. This database is no longer updated.

Date of Government Version: 10/19/2006
Date Data Arrived at EDR: 03/01/2007
Date Made Active in Reports: 04/10/2007
Number of Days to Update: 40

Source: Environmental Protection Agency
Telephone: 202-564-2501
Last EDR Contact: 12/17/2008
Next Scheduled EDR Contact: 03/17/2008
Data Release Frequency: No Update Planned

DOT OPS: Incident and Accident Data

Department of Transportation, Office of Pipeline Safety Incident and Accident data.

Date of Government Version: 07/31/2012
Date Data Arrived at EDR: 08/07/2012
Date Made Active in Reports: 09/18/2012
Number of Days to Update: 42

Source: Department of Transportation, Office of Pipeline Safety
Telephone: 202-366-4595
Last EDR Contact: 05/03/2018
Next Scheduled EDR Contact: 08/13/2018
Data Release Frequency: Varies

CONSENT: Superfund (CERCLA) Consent Decrees

Major legal settlements that establish responsibility and standards for cleanup at NPL (Superfund) sites. Released periodically by United States District Courts after settlement by parties to litigation matters.

Date of Government Version: 12/31/2017
Date Data Arrived at EDR: 01/24/2018
Date Made Active in Reports: 04/13/2018
Number of Days to Update: 79

Source: Department of Justice, Consent Decree Library
Telephone: Varies
Last EDR Contact: 04/06/2018
Next Scheduled EDR Contact: 07/02/2018
Data Release Frequency: Varies

BRS: Biennial Reporting System

The Biennial Reporting System is a national system administered by the EPA that collects data on the generation and management of hazardous waste. BRS captures detailed data from two groups: Large Quantity Generators (LQG) and Treatment, Storage, and Disposal Facilities.

Date of Government Version: 12/31/2015
Date Data Arrived at EDR: 02/22/2017
Date Made Active in Reports: 09/28/2017
Number of Days to Update: 218

Source: EPA/NTIS
Telephone: 800-424-9346
Last EDR Contact: 05/25/2018
Next Scheduled EDR Contact: 09/03/2018
Data Release Frequency: Biennially

GOVERNMENT RECORDS SEARCHED / DATA CURRENCY TRACKING

INDIAN RESERV: Indian Reservations

This map layer portrays Indian administered lands of the United States that have any area equal to or greater than 640 acres.

Date of Government Version: 12/31/2014	Source: USGS
Date Data Arrived at EDR: 07/14/2015	Telephone: 202-208-3710
Date Made Active in Reports: 01/10/2017	Last EDR Contact: 04/11/2018
Number of Days to Update: 546	Next Scheduled EDR Contact: 07/23/2018
	Data Release Frequency: Semi-Annually

FUSRAP: Formerly Utilized Sites Remedial Action Program

DOE established the Formerly Utilized Sites Remedial Action Program (FUSRAP) in 1974 to remediate sites where radioactive contamination remained from Manhattan Project and early U.S. Atomic Energy Commission (AEC) operations.

Date of Government Version: 12/23/2016	Source: Department of Energy
Date Data Arrived at EDR: 12/27/2016	Telephone: 202-586-3559
Date Made Active in Reports: 02/17/2017	Last EDR Contact: 05/07/2018
Number of Days to Update: 52	Next Scheduled EDR Contact: 08/20/2018
	Data Release Frequency: Varies

UMTRA: Uranium Mill Tailings Sites

Uranium ore was mined by private companies for federal government use in national defense programs. When the mills shut down, large piles of the sand-like material (mill tailings) remain after uranium has been extracted from the ore. Levels of human exposure to radioactive materials from the piles are low; however, in some cases tailings were used as construction materials before the potential health hazards of the tailings were recognized.

Date of Government Version: 06/23/2017	Source: Department of Energy
Date Data Arrived at EDR: 10/11/2017	Telephone: 505-845-0011
Date Made Active in Reports: 11/03/2017	Last EDR Contact: 05/18/2018
Number of Days to Update: 23	Next Scheduled EDR Contact: 09/03/2018
	Data Release Frequency: Varies

LEAD SMELTER 1: Lead Smelter Sites

A listing of former lead smelter site locations.

Date of Government Version: 01/09/2018	Source: Environmental Protection Agency
Date Data Arrived at EDR: 02/06/2018	Telephone: 703-603-8787
Date Made Active in Reports: 03/02/2018	Last EDR Contact: 05/30/2018
Number of Days to Update: 24	Next Scheduled EDR Contact: 07/16/2018
	Data Release Frequency: Varies

LEAD SMELTER 2: Lead Smelter Sites

A list of several hundred sites in the U.S. where secondary lead smelting was done from 1931 and 1964. These sites may pose a threat to public health through ingestion or inhalation of contaminated soil or dust

Date of Government Version: 04/05/2001	Source: American Journal of Public Health
Date Data Arrived at EDR: 10/27/2010	Telephone: 703-305-6451
Date Made Active in Reports: 12/02/2010	Last EDR Contact: 12/02/2009
Number of Days to Update: 36	Next Scheduled EDR Contact: N/A
	Data Release Frequency: No Update Planned

US AIRS (AFS): Aerometric Information Retrieval System Facility Subsystem (AFS)

The database is a sub-system of Aerometric Information Retrieval System (AIRS). AFS contains compliance data on air pollution point sources regulated by the U.S. EPA and/or state and local air regulatory agencies. This information comes from source reports by various stationary sources of air pollution, such as electric power plants, steel mills, factories, and universities, and provides information about the air pollutants they produce. Action, air program, air program pollutant, and general level plant data. It is used to track emissions and compliance data from industrial plants.

GOVERNMENT RECORDS SEARCHED / DATA CURRENCY TRACKING

Date of Government Version: 10/12/2016
Date Data Arrived at EDR: 10/26/2016
Date Made Active in Reports: 02/03/2017
Number of Days to Update: 100

Source: EPA
Telephone: 202-564-2496
Last EDR Contact: 09/26/2017
Next Scheduled EDR Contact: 01/08/2018
Data Release Frequency: Annually

US AIRS MINOR: Air Facility System Data A listing of minor source facilities.

Date of Government Version: 10/12/2016
Date Data Arrived at EDR: 10/26/2016
Date Made Active in Reports: 02/03/2017
Number of Days to Update: 100

Source: EPA
Telephone: 202-564-2496
Last EDR Contact: 09/26/2017
Next Scheduled EDR Contact: 01/08/2018
Data Release Frequency: Annually

US MINES: Mines Master Index File

Contains all mine identification numbers issued for mines active or opened since 1971. The data also includes violation information.

Date of Government Version: 01/25/2018
Date Data Arrived at EDR: 02/28/2018
Date Made Active in Reports: 05/11/2018
Number of Days to Update: 72

Source: Department of Labor, Mine Safety and Health Administration
Telephone: 303-231-5959
Last EDR Contact: 02/28/2018
Next Scheduled EDR Contact: 06/11/2018
Data Release Frequency: Semi-Annually

US MINES 2: Ferrous and Nonferrous Metal Mines Database Listing

This map layer includes ferrous (ferrous metal mines are facilities that extract ferrous metals, such as iron ore or molybdenum) and nonferrous (Nonferrous metal mines are facilities that extract nonferrous metals, such as gold, silver, copper, zinc, and lead) metal mines in the United States.

Date of Government Version: 12/05/2005
Date Data Arrived at EDR: 02/29/2008
Date Made Active in Reports: 04/18/2008
Number of Days to Update: 49

Source: USGS
Telephone: 703-648-7709
Last EDR Contact: 05/30/2018
Next Scheduled EDR Contact: 09/10/2018
Data Release Frequency: Varies

US MINES 3: Active Mines & Mineral Plants Database Listing

Active Mines and Mineral Processing Plant operations for commodities monitored by the Minerals Information Team of the USGS.

Date of Government Version: 04/14/2011
Date Data Arrived at EDR: 06/08/2011
Date Made Active in Reports: 09/13/2011
Number of Days to Update: 97

Source: USGS
Telephone: 703-648-7709
Last EDR Contact: 05/30/2018
Next Scheduled EDR Contact: 09/10/2018
Data Release Frequency: Varies

ABANDONED MINES: Abandoned Mines

An inventory of land and water impacted by past mining (primarily coal mining) is maintained by OSMRE to provide information needed to implement the Surface Mining Control and Reclamation Act of 1977 (SMCRA). The inventory contains information on the location, type, and extent of AML impacts, as well as, information on the cost associated with the reclamation of those problems. The inventory is based upon field surveys by State, Tribal, and OSMRE program officials. It is dynamic to the extent that it is modified as new problems are identified and existing problems are reclaimed.

Date of Government Version: 12/20/2017
Date Data Arrived at EDR: 12/21/2017
Date Made Active in Reports: 03/23/2018
Number of Days to Update: 92

Source: Department of Interior
Telephone: 202-208-2609
Last EDR Contact: 03/07/2018
Next Scheduled EDR Contact: 06/25/2018
Data Release Frequency: Quarterly

GOVERNMENT RECORDS SEARCHED / DATA CURRENCY TRACKING

FINDS: Facility Index System/Facility Registry System

Facility Index System. FINDS contains both facility information and 'pointers' to other sources that contain more detail. EDR includes the following FINDS databases in this report: PCS (Permit Compliance System), AIRS (Aerometric Information Retrieval System), DOCKET (Enforcement Docket used to manage and track information on civil judicial enforcement cases for all environmental statutes), FURS (Federal Underground Injection Control), C-DOCKET (Criminal Docket System used to track criminal enforcement actions for all environmental statutes), FFIS (Federal Facilities Information System), STATE (State Environmental Laws and Statutes), and PADS (PCB Activity Data System).

Date of Government Version: 02/21/2018	Source: EPA
Date Data Arrived at EDR: 02/23/2018	Telephone: (415) 947-8000
Date Made Active in Reports: 03/23/2018	Last EDR Contact: 02/23/2018
Number of Days to Update: 28	Next Scheduled EDR Contact: 06/18/2018
	Data Release Frequency: Quarterly

UXO: Unexploded Ordnance Sites

A listing of unexploded ordnance site locations

Date of Government Version: 09/30/2016	Source: Department of Defense
Date Data Arrived at EDR: 10/31/2017	Telephone: 703-704-1564
Date Made Active in Reports: 01/12/2018	Last EDR Contact: 04/13/2018
Number of Days to Update: 73	Next Scheduled EDR Contact: 07/30/2018
	Data Release Frequency: Varies

ECHO: Enforcement & Compliance History Information

ECHO provides integrated compliance and enforcement information for about 800,000 regulated facilities nationwide.

Date of Government Version: 01/13/2018	Source: Environmental Protection Agency
Date Data Arrived at EDR: 01/19/2018	Telephone: 202-564-2280
Date Made Active in Reports: 03/02/2018	Last EDR Contact: 03/07/2018
Number of Days to Update: 42	Next Scheduled EDR Contact: 06/18/2018
	Data Release Frequency: Quarterly

DOCKET HWC: Hazardous Waste Compliance Docket Listing

A complete list of the Federal Agency Hazardous Waste Compliance Docket Facilities.

Date of Government Version: 01/04/2018	Source: Environmental Protection Agency
Date Data Arrived at EDR: 01/19/2018	Telephone: 202-564-0527
Date Made Active in Reports: 04/13/2018	Last EDR Contact: 03/02/2018
Number of Days to Update: 84	Next Scheduled EDR Contact: 06/11/2018
	Data Release Frequency: Varies

FUELS PROGRAM: EPA Fuels Program Registered Listing

This listing includes facilities that are registered under the Part 80 (Code of Federal Regulations) EPA Fuels Programs. All companies now are required to submit new and updated registrations.

Date of Government Version: 02/20/2018	Source: EPA
Date Data Arrived at EDR: 02/21/2018	Telephone: 800-385-6164
Date Made Active in Reports: 03/23/2018	Last EDR Contact: 05/23/2018
Number of Days to Update: 30	Next Scheduled EDR Contact: 09/03/2018
	Data Release Frequency: Quarterly

CA BOND EXP. PLAN: Bond Expenditure Plan

Department of Health Services developed a site-specific expenditure plan as the basis for an appropriation of Hazardous Substance Cleanup Bond Act funds. It is not updated.

Date of Government Version: 01/01/1989	Source: Department of Health Services
Date Data Arrived at EDR: 07/27/1994	Telephone: 916-255-2118
Date Made Active in Reports: 08/02/1994	Last EDR Contact: 05/31/1994
Number of Days to Update: 6	Next Scheduled EDR Contact: N/A
	Data Release Frequency: No Update Planned

GOVERNMENT RECORDS SEARCHED / DATA CURRENCY TRACKING

CORTESE: "Cortese" Hazardous Waste & Substances Sites List

The sites for the list are designated by the State Water Resource Control Board (LUST), the Integrated Waste Board (SWF/LS), and the Department of Toxic Substances Control (Cal-Sites).

Date of Government Version: 03/26/2018	Source: CAL EPA/Office of Emergency Information
Date Data Arrived at EDR: 03/27/2018	Telephone: 916-323-3400
Date Made Active in Reports: 05/04/2018	Last EDR Contact: 03/27/2018
Number of Days to Update: 38	Next Scheduled EDR Contact: 07/09/2018
	Data Release Frequency: Quarterly

CUPA LIVERMORE-PLEASANTON: CUPA LIVERMORE-PLEASANTON

list of facilities associated with the various CUPA programs in Livermore-Pleasanton

Date of Government Version: 02/28/2018	Source: Livermore-Pleasanton Fire Department
Date Data Arrived at EDR: 03/01/2018	Telephone: 925-454-2361
Date Made Active in Reports: 05/04/2018	Last EDR Contact: 05/07/2018
Number of Days to Update: 64	Next Scheduled EDR Contact: 08/27/2018
	Data Release Frequency: Varies

CUPA SAN FRANCISCO CO: CUPA SAN FRANCISCO CO

Cupa facilities

Date of Government Version: 04/20/2018	Source: San Francisco County Department of Environmental Health
Date Data Arrived at EDR: 04/24/2018	Telephone: 415-252-3896
Date Made Active in Reports: 05/04/2018	Last EDR Contact: 05/02/2018
Number of Days to Update: 10	Next Scheduled EDR Contact: 08/20/2018
	Data Release Frequency: Varies

DRYCLEAN AVAQMD: DRYCLEAN AVAQMD

A listing of dry cleaners in the Antelope Valley Air Quality Management District.

Date of Government Version: 03/08/2018	Source: Antelope Valley Air Quality Management District
Date Data Arrived at EDR: 03/13/2018	Telephone: 661-723-8070
Date Made Active in Reports: 05/04/2018	Last EDR Contact: 05/30/2018
Number of Days to Update: 52	Next Scheduled EDR Contact: 09/17/2018
	Data Release Frequency: Varies

DRYCLEANERS: Cleaner Facilities

A list of drycleaner related facilities that have EPA ID numbers. These are facilities with certain SIC codes: power laundries, family and commercial; garment pressing and cleaner's agents; linen supply; coin-operated laundries and cleaning; drycleaning plants, except rugs; carpet and upholster cleaning; industrial launderers; laundry and garment services.

Date of Government Version: 03/27/2018	Source: Department of Toxic Substance Control
Date Data Arrived at EDR: 03/29/2018	Telephone: 916-327-4498
Date Made Active in Reports: 05/04/2018	Last EDR Contact: 05/30/2018
Number of Days to Update: 36	Next Scheduled EDR Contact: 09/17/2018
	Data Release Frequency: Annually

DRYCLEAN SOUTH COAST: DRYCLEAN SOUTH COAST

A listing of dry cleaners in the South Coast Air Quality Management District

Date of Government Version: 03/16/2018	Source: South Coast Air Quality Management District
Date Data Arrived at EDR: 03/20/2018	Telephone: 909-396-3211
Date Made Active in Reports: 05/04/2018	Last EDR Contact: 05/22/2018
Number of Days to Update: 45	Next Scheduled EDR Contact: 09/10/2018
	Data Release Frequency: Varies

EMI: Emissions Inventory Data

Toxics and criteria pollutant emissions data collected by the ARB and local air pollution agencies.

GOVERNMENT RECORDS SEARCHED / DATA CURRENCY TRACKING

Date of Government Version: 12/31/2015
Date Data Arrived at EDR: 03/21/2017
Date Made Active in Reports: 08/15/2017
Number of Days to Update: 147

Source: California Air Resources Board
Telephone: 916-322-2990
Last EDR Contact: 03/23/2018
Next Scheduled EDR Contact: 07/02/2018
Data Release Frequency: Varies

ENF: Enforcement Action Listing

A listing of Water Board Enforcement Actions. Formal is everything except Oral/Verbal Communication, Notice of Violation, Expedited Payment Letter, and Staff Enforcement Letter.

Date of Government Version: 01/22/2018
Date Data Arrived at EDR: 01/24/2018
Date Made Active in Reports: 03/19/2018
Number of Days to Update: 54

Source: State Water Resources Control Board
Telephone: 916-445-9379
Last EDR Contact: 04/18/2018
Next Scheduled EDR Contact: 08/06/2018
Data Release Frequency: Varies

Financial Assurance 1: Financial Assurance Information Listing

Financial Assurance information

Date of Government Version: 01/22/2018
Date Data Arrived at EDR: 01/24/2018
Date Made Active in Reports: 03/20/2018
Number of Days to Update: 55

Source: Department of Toxic Substances Control
Telephone: 916-255-3628
Last EDR Contact: 04/18/2018
Next Scheduled EDR Contact: 08/06/2018
Data Release Frequency: Varies

Financial Assurance 2: Financial Assurance Information Listing

A listing of financial assurance information for solid waste facilities. Financial assurance is intended to ensure that resources are available to pay for the cost of closure, post-closure care, and corrective measures if the owner or operator of a regulated facility is unable or unwilling to pay.

Date of Government Version: 02/14/2018
Date Data Arrived at EDR: 02/16/2018
Date Made Active in Reports: 04/03/2018
Number of Days to Update: 46

Source: California Integrated Waste Management Board
Telephone: 916-341-6066
Last EDR Contact: 05/09/2018
Next Scheduled EDR Contact: 08/27/2018
Data Release Frequency: Varies

HAZNET: Facility and Manifest Data

Facility and Manifest Data. The data is extracted from the copies of hazardous waste manifests received each year by the DTSC. The annual volume of manifests is typically 700,000 - 1,000,000 annually, representing approximately 350,000 - 500,000 shipments. Data are from the manifests submitted without correction, and therefore many contain some invalid values for data elements such as generator ID, TSD ID, waste category, and disposal method. This database begins with calendar year 1993.

Date of Government Version: 12/31/2016
Date Data Arrived at EDR: 07/12/2017
Date Made Active in Reports: 10/17/2017
Number of Days to Update: 97

Source: California Environmental Protection Agency
Telephone: 916-255-1136
Last EDR Contact: 04/12/2018
Next Scheduled EDR Contact: 07/23/2018
Data Release Frequency: Annually

ICE: ICE

Contains data pertaining to the Permitted Facilities with Inspections / Enforcements sites tracked in Envirostor.

Date of Government Version: 02/20/2018
Date Data Arrived at EDR: 02/21/2018
Date Made Active in Reports: 04/03/2018
Number of Days to Update: 41

Source: Department of Toxic Substances Control
Telephone: 877-786-9427
Last EDR Contact: 05/23/2018
Next Scheduled EDR Contact: 09/03/2018
Data Release Frequency: Quarterly

HIST CORTESE: Hazardous Waste & Substance Site List

The sites for the list are designated by the State Water Resource Control Board [LUST], the Integrated Waste Board [SWF/LS], and the Department of Toxic Substances Control [CALSTITES]. This listing is no longer updated by the state agency.

GOVERNMENT RECORDS SEARCHED / DATA CURRENCY TRACKING

Date of Government Version: 04/01/2001
Date Data Arrived at EDR: 01/22/2009
Date Made Active in Reports: 04/08/2009
Number of Days to Update: 76

Source: Department of Toxic Substances Control
Telephone: 916-323-3400
Last EDR Contact: 01/22/2009
Next Scheduled EDR Contact: N/A
Data Release Frequency: No Update Planned

HWP: EnviroStor Permitted Facilities Listing

Detailed information on permitted hazardous waste facilities and corrective action ("cleanups") tracked in EnviroStor.

Date of Government Version: 02/20/2018
Date Data Arrived at EDR: 02/21/2018
Date Made Active in Reports: 04/03/2018
Number of Days to Update: 41

Source: Department of Toxic Substances Control
Telephone: 916-323-3400
Last EDR Contact: 05/23/2018
Next Scheduled EDR Contact: 09/03/2018
Data Release Frequency: Quarterly

HWT: Registered Hazardous Waste Transporter Database

A listing of hazardous waste transporters. In California, unless specifically exempted, it is unlawful for any person to transport hazardous wastes unless the person holds a valid registration issued by DTSC. A hazardous waste transporter registration is valid for one year and is assigned a unique registration number.

Date of Government Version: 01/08/2018
Date Data Arrived at EDR: 01/09/2018
Date Made Active in Reports: 02/06/2018
Number of Days to Update: 28

Source: Department of Toxic Substances Control
Telephone: 916-440-7145
Last EDR Contact: 04/11/2018
Next Scheduled EDR Contact: 07/23/2018
Data Release Frequency: Quarterly

MINES: Mines Site Location Listing

A listing of mine site locations from the Office of Mine Reclamation.

Date of Government Version: 03/12/2018
Date Data Arrived at EDR: 03/14/2018
Date Made Active in Reports: 05/04/2018
Number of Days to Update: 51

Source: Department of Conservation
Telephone: 916-322-1080
Last EDR Contact: 03/14/2018
Next Scheduled EDR Contact: 06/25/2018
Data Release Frequency: Quarterly

MWMP: Medical Waste Management Program Listing

The Medical Waste Management Program (MWMP) ensures the proper handling and disposal of medical waste by permitting and inspecting medical waste Offsite Treatment Facilities (PDF) and Transfer Stations (PDF) throughout the state. MWMP also oversees all Medical Waste Transporters.

Date of Government Version: 02/27/2018
Date Data Arrived at EDR: 03/05/2018
Date Made Active in Reports: 04/16/2018
Number of Days to Update: 42

Source: Department of Public Health
Telephone: 916-558-1784
Last EDR Contact: 03/06/2018
Next Scheduled EDR Contact: 06/18/2018
Data Release Frequency: Varies

NPDES: NPDES Permits Listing

A listing of NPDES permits, including stormwater.

Date of Government Version: 03/14/2018
Date Data Arrived at EDR: 03/14/2018
Date Made Active in Reports: 05/04/2018
Number of Days to Update: 51

Source: State Water Resources Control Board
Telephone: 916-445-9379
Last EDR Contact: 05/16/2018
Next Scheduled EDR Contact: 08/27/2018
Data Release Frequency: Quarterly

PEST LIC: Pesticide Regulation Licenses Listing

A listing of licenses and certificates issued by the Department of Pesticide Regulation. The DPR issues licenses and/or certificates to: Persons and businesses that apply or sell pesticides; Pest control dealers and brokers; Persons who advise on agricultural pesticide applications.

GOVERNMENT RECORDS SEARCHED / DATA CURRENCY TRACKING

Date of Government Version: 03/05/2018
Date Data Arrived at EDR: 03/05/2018
Date Made Active in Reports: 04/19/2018
Number of Days to Update: 45

Source: Department of Pesticide Regulation
Telephone: 916-445-4038
Last EDR Contact: 03/05/2018
Next Scheduled EDR Contact: 06/18/2018
Data Release Frequency: Quarterly

PROC: Certified Processors Database
A listing of certified processors.

Date of Government Version: 03/12/2018
Date Data Arrived at EDR: 03/14/2018
Date Made Active in Reports: 05/04/2018
Number of Days to Update: 51

Source: Department of Conservation
Telephone: 916-323-3836
Last EDR Contact: 03/14/2018
Next Scheduled EDR Contact: 06/25/2018
Data Release Frequency: Quarterly

NOTIFY 65: Proposition 65 Records

Listings of all Proposition 65 incidents reported to counties by the State Water Resources Control Board and the Regional Water Quality Control Board. This database is no longer updated by the reporting agency.

Date of Government Version: 03/23/2018
Date Data Arrived at EDR: 03/27/2018
Date Made Active in Reports: 05/04/2018
Number of Days to Update: 38

Source: State Water Resources Control Board
Telephone: 916-445-3846
Last EDR Contact: 03/14/2018
Next Scheduled EDR Contact: 07/02/2018
Data Release Frequency: No Update Planned

UIC: UIC Listing

A listing of wells identified as underground injection wells, in the California Oil and Gas Wells database.

Date of Government Version: 03/12/2018
Date Data Arrived at EDR: 03/14/2018
Date Made Active in Reports: 05/04/2018
Number of Days to Update: 51

Source: Department of Conservation
Telephone: 916-445-2408
Last EDR Contact: 03/14/2018
Next Scheduled EDR Contact: 06/25/2018
Data Release Frequency: Varies

WASTEWATER PITS: Oil Wastewater Pits Listing

Water officials discovered that oil producers have been dumping chemical-laden wastewater into hundreds of unlined pits that are operating without proper permits. Inspections completed by the Central Valley Regional Water Quality Control Board revealed the existence of previously unidentified waste sites. The water board's review found that more than one-third of the region's active disposal pits are operating without permission.

Date of Government Version: 04/15/2015
Date Data Arrived at EDR: 04/17/2015
Date Made Active in Reports: 06/23/2015
Number of Days to Update: 67

Source: RWQCB, Central Valley Region
Telephone: 559-445-5577
Last EDR Contact: 04/13/2018
Next Scheduled EDR Contact: 07/23/2018
Data Release Frequency: Varies

WDS: Waste Discharge System

Sites which have been issued waste discharge requirements.

Date of Government Version: 06/19/2007
Date Data Arrived at EDR: 06/20/2007
Date Made Active in Reports: 06/29/2007
Number of Days to Update: 9

Source: State Water Resources Control Board
Telephone: 916-341-5227
Last EDR Contact: 05/16/2018
Next Scheduled EDR Contact: 09/03/2018
Data Release Frequency: Quarterly

WIP: Well Investigation Program Case List

Well Investigation Program case in the San Gabriel and San Fernando Valley area.

Date of Government Version: 07/03/2009
Date Data Arrived at EDR: 07/21/2009
Date Made Active in Reports: 08/03/2009
Number of Days to Update: 13

Source: Los Angeles Water Quality Control Board
Telephone: 213-576-6726
Last EDR Contact: 03/21/2018
Next Scheduled EDR Contact: 07/09/2018
Data Release Frequency: Varies

GOVERNMENT RECORDS SEARCHED / DATA CURRENCY TRACKING

MILITARY PRIV SITES: Military Privatized Sites (GEOTRACKER)

Military privatized sites

Date of Government Version: 03/12/2018
Date Data Arrived at EDR: 03/14/2018
Date Made Active in Reports: 05/04/2018
Number of Days to Update: 51

Source: State Water Resources Control Board
Telephone: 866-480-1028
Last EDR Contact: 12/12/2018
Next Scheduled EDR Contact: 06/25/2018
Data Release Frequency: Varies

OTHER OIL GAS: OTHER OIL & GAS (GEOTRACKER)

Other Oil & Gas Projects sites

Date of Government Version: 03/12/2018
Date Data Arrived at EDR: 03/14/2018
Date Made Active in Reports: 05/04/2018
Number of Days to Update: 51

Source: State Water Resources Control Board
Telephone: 866-480-1028
Last EDR Contact: 12/12/2018
Next Scheduled EDR Contact: 06/25/2018
Data Release Frequency: Varies

PROD WATER PONDS: PROD WATER PONDS (GEOTRACKER)

Produced water ponds sites

Date of Government Version: 03/12/2018
Date Data Arrived at EDR: 03/14/2018
Date Made Active in Reports: 05/04/2018
Number of Days to Update: 51

Source: State Water Resources Control Board
Telephone: 866-480-1028
Last EDR Contact: 12/12/2018
Next Scheduled EDR Contact: 06/25/2018
Data Release Frequency: Varies

PROJECT: PROJECT (GEOTRACKER)

Projects sites

Date of Government Version: 03/12/2018
Date Data Arrived at EDR: 03/14/2018
Date Made Active in Reports: 05/04/2018
Number of Days to Update: 51

Source: State Water Resources Control Board
Telephone: 866-480-1028
Last EDR Contact: 12/12/2018
Next Scheduled EDR Contact: 06/25/2018
Data Release Frequency: Varies

NON-CASE INFO: NON-CASE INFO (GEOTRACKER)

Non-Case Information sites

Date of Government Version: 03/12/2018
Date Data Arrived at EDR: 03/14/2018
Date Made Active in Reports: 05/04/2018
Number of Days to Update: 51

Source: State Water Resources Control Board
Telephone: 866-480-1028
Last EDR Contact: 12/12/2018
Next Scheduled EDR Contact: 06/25/2018
Data Release Frequency: Varies

SAMPLING POINT: SAMPLING POINT (GEOTRACKER)

Sampling point - public sites

Date of Government Version: 03/12/2018
Date Data Arrived at EDR: 03/14/2018
Date Made Active in Reports: 05/04/2018
Number of Days to Update: 51

Source: State Water Resources Control Board
Telephone: 866-480-1028
Last EDR Contact: 12/12/2018
Next Scheduled EDR Contact: 06/25/2018
Data Release Frequency: Varies

WELL STIM PROJ: WELL SAMP PROJ (GEOTRACKER)

Includes areas of groundwater monitoring plans, a depiction of the monitoring network, and the facilities, boundaries, and subsurface characteristics of the oilfield and the features (oil and gas wells, produced water ponds, UIC wells, water supply wells, etc?) being monitored

Date of Government Version: 03/12/2018
Date Data Arrived at EDR: 03/14/2018
Date Made Active in Reports: 05/04/2018
Number of Days to Update: 51

Source: State Water Resources Control Board
Telephone: 866-480-1028
Last EDR Contact: 12/12/2018
Next Scheduled EDR Contact: 06/25/2018
Data Release Frequency: Varies

GOVERNMENT RECORDS SEARCHED / DATA CURRENCY TRACKING

CIWQS: The California Integrated Water Quality System

The California Integrated Water Quality System (CIWQS) is a computer system used by the State and Regional Water Quality Control Boards to track information about places of environmental interest, manage permits and other orders, track inspections, and manage violations and enforcement activities.

Date of Government Version: 03/05/2018	Source: State Water Resources Control Board
Date Data Arrived at EDR: 03/05/2018	Telephone: 866-794-4977
Date Made Active in Reports: 05/04/2018	Last EDR Contact: 03/06/2018
Number of Days to Update: 60	Next Scheduled EDR Contact: 06/18/2018
	Data Release Frequency: Varies

UIC GEO: UIC GEO (GEOTRACKER)

Underground control injection sites

Date of Government Version: 03/12/2018	Source: State Water Resource Control Board
Date Data Arrived at EDR: 03/14/2018	Telephone: 866-480-1028
Date Made Active in Reports: 05/04/2018	Last EDR Contact: 12/12/2018
Number of Days to Update: 51	Next Scheduled EDR Contact: 06/25/2018
	Data Release Frequency: Varies

EDR HIGH RISK HISTORICAL RECORDS

EDR Exclusive Records

EDR MGP: EDR Proprietary Manufactured Gas Plants

The EDR Proprietary Manufactured Gas Plant Database includes records of coal gas plants (manufactured gas plants) compiled by EDR's researchers. Manufactured gas sites were used in the United States from the 1800's to 1950's to produce a gas that could be distributed and used as fuel. These plants used whale oil, rosin, coal, or a mixture of coal, oil, and water that also produced a significant amount of waste. Many of the byproducts of the gas production, such as coal tar (oily waste containing volatile and non-volatile chemicals), sludges, oils and other compounds are potentially hazardous to human health and the environment. The byproduct from this process was frequently disposed of directly at the plant site and can remain or spread slowly, serving as a continuous source of soil and groundwater contamination.

Date of Government Version: N/A	Source: EDR, Inc.
Date Data Arrived at EDR: N/A	Telephone: N/A
Date Made Active in Reports: N/A	Last EDR Contact: N/A
Number of Days to Update: N/A	Next Scheduled EDR Contact: N/A
	Data Release Frequency: No Update Planned

EDR Hist Auto: EDR Exclusive Historical Auto Stations

EDR has searched selected national collections of business directories and has collected listings of potential gas station/filling station/service station sites that were available to EDR researchers. EDR's review was limited to those categories of sources that might, in EDR's opinion, include gas station/filling station/service station establishments. The categories reviewed included, but were not limited to gas, gas station, gasoline station, filling station, auto, automobile repair, auto service station, service station, etc. This database falls within a category of information EDR classifies as "High Risk Historical Records", or HRHR. EDR's HRHR effort presents unique and sometimes proprietary data about past sites and operations that typically create environmental concerns, but may not show up in current government records searches.

Date of Government Version: N/A	Source: EDR, Inc.
Date Data Arrived at EDR: N/A	Telephone: N/A
Date Made Active in Reports: N/A	Last EDR Contact: N/A
Number of Days to Update: N/A	Next Scheduled EDR Contact: N/A
	Data Release Frequency: Varies

EDR Hist Cleaner: EDR Exclusive Historical Cleaners

EDR has searched selected national collections of business directories and has collected listings of potential dry cleaner sites that were available to EDR researchers. EDR's review was limited to those categories of sources that might, in EDR's opinion, include dry cleaning establishments. The categories reviewed included, but were not limited to dry cleaners, cleaners, laundry, laundromat, cleaning/laundry, wash & dry etc. This database falls within a category of information EDR classifies as "High Risk Historical Records", or HRHR. EDR's HRHR effort presents unique and sometimes proprietary data about past sites and operations that typically create environmental concerns, but may not show up in current government records searches.

GOVERNMENT RECORDS SEARCHED / DATA CURRENCY TRACKING

Date of Government Version: N/A
Date Data Arrived at EDR: N/A
Date Made Active in Reports: N/A
Number of Days to Update: N/A

Source: EDR, Inc.
Telephone: N/A
Last EDR Contact: N/A
Next Scheduled EDR Contact: N/A
Data Release Frequency: Varies

EDR RECOVERED GOVERNMENT ARCHIVES

Exclusive Recovered Govt. Archives

RGA LF: Recovered Government Archive Solid Waste Facilities List

The EDR Recovered Government Archive Landfill database provides a list of landfills derived from historical databases and includes many records that no longer appear in current government lists. Compiled from Records formerly available from the Department of Resources Recycling and Recovery in California.

Date of Government Version: N/A
Date Data Arrived at EDR: 07/01/2013
Date Made Active in Reports: 01/13/2014
Number of Days to Update: 196

Source: Department of Resources Recycling and Recovery
Telephone: N/A
Last EDR Contact: 06/01/2012
Next Scheduled EDR Contact: N/A
Data Release Frequency: Varies

RGA LUST: Recovered Government Archive Leaking Underground Storage Tank

The EDR Recovered Government Archive Leaking Underground Storage Tank database provides a list of LUST incidents derived from historical databases and includes many records that no longer appear in current government lists. Compiled from Records formerly available from the State Water Resources Control Board in California.

Date of Government Version: N/A
Date Data Arrived at EDR: 07/01/2013
Date Made Active in Reports: 12/30/2013
Number of Days to Update: 182

Source: State Water Resources Control Board
Telephone: N/A
Last EDR Contact: 06/01/2012
Next Scheduled EDR Contact: N/A
Data Release Frequency: Varies

COUNTY RECORDS

ALAMEDA COUNTY:

Contaminated Sites

A listing of contaminated sites overseen by the Toxic Release Program (oil and groundwater contamination from chemical releases and spills) and the Leaking Underground Storage Tank Program (soil and ground water contamination from leaking petroleum USTs).

Date of Government Version: 01/09/2018
Date Data Arrived at EDR: 01/11/2018
Date Made Active in Reports: 02/22/2018
Number of Days to Update: 42

Source: Alameda County Environmental Health Services
Telephone: 510-567-6700
Last EDR Contact: 04/05/2018
Next Scheduled EDR Contact: 07/23/2018
Data Release Frequency: Semi-Annually

Underground Tanks

Underground storage tank sites located in Alameda county.

Date of Government Version: 04/05/2018
Date Data Arrived at EDR: 04/10/2018
Date Made Active in Reports: 05/04/2018
Number of Days to Update: 24

Source: Alameda County Environmental Health Services
Telephone: 510-567-6700
Last EDR Contact: 04/05/2018
Next Scheduled EDR Contact: 04/24/2047
Data Release Frequency: Semi-Annually

AMADOR COUNTY:

GOVERNMENT RECORDS SEARCHED / DATA CURRENCY TRACKING

CUPA Facility List

Cupa Facility List

Date of Government Version: 03/01/2018
Date Data Arrived at EDR: 03/05/2018
Date Made Active in Reports: 03/15/2018
Number of Days to Update: 10

Source: Amador County Environmental Health
Telephone: 209-223-6439
Last EDR Contact: 05/30/2018
Next Scheduled EDR Contact: 09/17/2018
Data Release Frequency: Varies

BUTTE COUNTY:

CUPA Facility Listing

Cupa facility list.

Date of Government Version: 04/21/2017
Date Data Arrived at EDR: 04/25/2017
Date Made Active in Reports: 08/09/2017
Number of Days to Update: 106

Source: Public Health Department
Telephone: 530-538-7149
Last EDR Contact: 04/05/2018
Next Scheduled EDR Contact: 07/23/2018
Data Release Frequency: No Update Planned

CALVERAS COUNTY:

CUPA Facility Listing

Cupa Facility Listing

Date of Government Version: 01/25/2018
Date Data Arrived at EDR: 01/26/2018
Date Made Active in Reports: 03/14/2018
Number of Days to Update: 47

Source: Calveras County Environmental Health
Telephone: 209-754-6399
Last EDR Contact: 03/26/2018
Next Scheduled EDR Contact: 07/09/2018
Data Release Frequency: Quarterly

COLUSA COUNTY:

CUPA Facility List

Cupa facility list.

Date of Government Version: 02/26/2018
Date Data Arrived at EDR: 03/01/2018
Date Made Active in Reports: 03/15/2018
Number of Days to Update: 14

Source: Health & Human Services
Telephone: 530-458-0396
Last EDR Contact: 05/16/2018
Next Scheduled EDR Contact: 08/20/2018
Data Release Frequency: Semi-Annually

CONTRA COSTA COUNTY:

Site List

List includes sites from the underground tank, hazardous waste generator and business plan/2185 programs.

Date of Government Version: 02/22/2018
Date Data Arrived at EDR: 02/27/2018
Date Made Active in Reports: 04/16/2018
Number of Days to Update: 48

Source: Contra Costa Health Services Department
Telephone: 925-646-2286
Last EDR Contact: 04/30/2018
Next Scheduled EDR Contact: 08/13/2018
Data Release Frequency: Semi-Annually

DEL NORTE COUNTY:

GOVERNMENT RECORDS SEARCHED / DATA CURRENCY TRACKING

CUPA Facility List

Cupa Facility list

Date of Government Version: 01/05/2018
Date Data Arrived at EDR: 02/02/2018
Date Made Active in Reports: 03/14/2018
Number of Days to Update: 40

Source: Del Norte County Environmental Health Division
Telephone: 707-465-0426
Last EDR Contact: 04/25/2018
Next Scheduled EDR Contact: 08/13/2018
Data Release Frequency: Varies

EL DORADO COUNTY:

CUPA Facility List

CUPA facility list.

Date of Government Version: 03/05/2018
Date Data Arrived at EDR: 03/08/2018
Date Made Active in Reports: 04/16/2018
Number of Days to Update: 39

Source: El Dorado County Environmental Management Department
Telephone: 530-621-6623
Last EDR Contact: 04/30/2018
Next Scheduled EDR Contact: 08/13/2018
Data Release Frequency: Varies

FRESNO COUNTY:

CUPA Resources List

Certified Unified Program Agency. CUPA's are responsible for implementing a unified hazardous materials and hazardous waste management regulatory program. The agency provides oversight of businesses that deal with hazardous materials, operate underground storage tanks or aboveground storage tanks.

Date of Government Version: 03/01/2018
Date Data Arrived at EDR: 03/05/2018
Date Made Active in Reports: 03/14/2018
Number of Days to Update: 9

Source: Dept. of Community Health
Telephone: 559-445-3271
Last EDR Contact: 03/06/2018
Next Scheduled EDR Contact: 07/16/2018
Data Release Frequency: Semi-Annually

GLENN COUNTY:

CUPA Facility List

Cupa facility list

Date of Government Version: 01/22/2018
Date Data Arrived at EDR: 01/24/2018
Date Made Active in Reports: 03/14/2018
Number of Days to Update: 49

Source: Glenn County Air Pollution Control District
Telephone: 830-934-6500
Last EDR Contact: 04/18/2018
Next Scheduled EDR Contact: 08/06/2018
Data Release Frequency: Varies

HUMBOLDT COUNTY:

CUPA Facility List

CUPA facility list.

Date of Government Version: 03/05/2018
Date Data Arrived at EDR: 03/08/2018
Date Made Active in Reports: 04/30/2018
Number of Days to Update: 53

Source: Humboldt County Environmental Health
Telephone: N/A
Last EDR Contact: 05/21/2018
Next Scheduled EDR Contact: 09/03/2018
Data Release Frequency: Semi-Annually

IMPERIAL COUNTY:

GOVERNMENT RECORDS SEARCHED / DATA CURRENCY TRACKING

CUPA Facility List

Cupa facility list.

Date of Government Version: 01/22/2018
Date Data Arrived at EDR: 01/26/2018
Date Made Active in Reports: 03/14/2018
Number of Days to Update: 47

Source: San Diego Border Field Office
Telephone: 760-339-2777
Last EDR Contact: 04/18/2018
Next Scheduled EDR Contact: 08/06/2018
Data Release Frequency: Varies

INYO COUNTY:

CUPA Facility List

Cupa facility list.

Date of Government Version: 06/08/2017
Date Data Arrived at EDR: 06/09/2017
Date Made Active in Reports: 08/04/2017
Number of Days to Update: 56

Source: Inyo County Environmental Health Services
Telephone: 760-878-0238
Last EDR Contact: 05/30/2018
Next Scheduled EDR Contact: 09/03/2018
Data Release Frequency: Varies

KERN COUNTY:

Underground Storage Tank Sites & Tank Listing

Kern County Sites and Tanks Listing.

Date of Government Version: 02/02/2018
Date Data Arrived at EDR: 02/02/2018
Date Made Active in Reports: 03/28/2018
Number of Days to Update: 54

Source: Kern County Environment Health Services Department
Telephone: 661-862-8700
Last EDR Contact: 05/02/2018
Next Scheduled EDR Contact: 08/20/2018
Data Release Frequency: Quarterly

KINGS COUNTY:

CUPA Facility List

A listing of sites included in the county's Certified Unified Program Agency database. California's Secretary for Environmental Protection established the unified hazardous materials and hazardous waste regulatory program as required by chapter 6.11 of the California Health and Safety Code. The Unified Program consolidates the administration, permits, inspections, and enforcement activities.

Date of Government Version: 11/14/2017
Date Data Arrived at EDR: 11/17/2017
Date Made Active in Reports: 12/15/2017
Number of Days to Update: 28

Source: Kings County Department of Public Health
Telephone: 559-584-1411
Last EDR Contact: 05/16/2018
Next Scheduled EDR Contact: 09/03/2018
Data Release Frequency: Varies

LAKE COUNTY:

CUPA Facility List

Cupa facility list

Date of Government Version: 02/06/2018
Date Data Arrived at EDR: 02/09/2018
Date Made Active in Reports: 03/14/2018
Number of Days to Update: 33

Source: Lake County Environmental Health
Telephone: 707-263-1164
Last EDR Contact: 04/16/2018
Next Scheduled EDR Contact: 07/30/2018
Data Release Frequency: Varies

LASSEN COUNTY:

GOVERNMENT RECORDS SEARCHED / DATA CURRENCY TRACKING

CUPA Facility List

Cupa facility list

Date of Government Version: 01/22/2018
Date Data Arrived at EDR: 01/24/2018
Date Made Active in Reports: 03/14/2018
Number of Days to Update: 49

Source: Lassen County Environmental Health
Telephone: 530-251-8528
Last EDR Contact: 04/18/2018
Next Scheduled EDR Contact: 08/06/2018
Data Release Frequency: Varies

LOS ANGELES COUNTY:

San Gabriel Valley Areas of Concern

San Gabriel Valley areas where VOC contamination is at or above the MCL as designated by region 9 EPA office.

Date of Government Version: 03/30/2009
Date Data Arrived at EDR: 03/31/2009
Date Made Active in Reports: 10/23/2009
Number of Days to Update: 206

Source: EPA Region 9
Telephone: 415-972-3178
Last EDR Contact: 03/14/2018
Next Scheduled EDR Contact: 07/02/2018
Data Release Frequency: No Update Planned

HMS: Street Number List

Industrial Waste and Underground Storage Tank Sites.

Date of Government Version: 01/16/2018
Date Data Arrived at EDR: 01/23/2018
Date Made Active in Reports: 03/20/2018
Number of Days to Update: 56

Source: Department of Public Works
Telephone: 626-458-3517
Last EDR Contact: 04/05/2018
Next Scheduled EDR Contact: 07/23/2018
Data Release Frequency: Semi-Annually

List of Solid Waste Facilities

Solid Waste Facilities in Los Angeles County.

Date of Government Version: 01/16/2018
Date Data Arrived at EDR: 01/16/2018
Date Made Active in Reports: 02/14/2018
Number of Days to Update: 29

Source: La County Department of Public Works
Telephone: 818-458-5185
Last EDR Contact: 04/17/2018
Next Scheduled EDR Contact: 07/30/2018
Data Release Frequency: Varies

City of Los Angeles Landfills

Landfills owned and maintained by the City of Los Angeles.

Date of Government Version: 01/01/2018
Date Data Arrived at EDR: 05/01/2018
Date Made Active in Reports: 05/14/2018
Number of Days to Update: 13

Source: Engineering & Construction Division
Telephone: 213-473-7869
Last EDR Contact: 04/11/2018
Next Scheduled EDR Contact: 07/30/2018
Data Release Frequency: Varies

Site Mitigation List

Industrial sites that have had some sort of spill or complaint.

Date of Government Version: 01/01/2018
Date Data Arrived at EDR: 01/17/2018
Date Made Active in Reports: 02/14/2018
Number of Days to Update: 28

Source: Community Health Services
Telephone: 323-890-7806
Last EDR Contact: 04/17/2018
Next Scheduled EDR Contact: 07/30/2018
Data Release Frequency: Annually

City of El Segundo Underground Storage Tank

Underground storage tank sites located in El Segundo city.

GOVERNMENT RECORDS SEARCHED / DATA CURRENCY TRACKING

Date of Government Version: 01/21/2017
Date Data Arrived at EDR: 04/19/2017
Date Made Active in Reports: 05/10/2017
Number of Days to Update: 21

Source: City of El Segundo Fire Department
Telephone: 310-524-2236
Last EDR Contact: 04/11/2018
Next Scheduled EDR Contact: 07/30/2018
Data Release Frequency: Semi-Annually

City of Long Beach Underground Storage Tank

Underground storage tank sites located in the city of Long Beach.

Date of Government Version: 03/09/2017
Date Data Arrived at EDR: 03/10/2017
Date Made Active in Reports: 05/03/2017
Number of Days to Update: 54

Source: City of Long Beach Fire Department
Telephone: 562-570-2563
Last EDR Contact: 04/18/2018
Next Scheduled EDR Contact: 08/06/2018
Data Release Frequency: Annually

City of Torrance Underground Storage Tank

Underground storage tank sites located in the city of Torrance.

Date of Government Version: 01/04/2018
Date Data Arrived at EDR: 01/05/2018
Date Made Active in Reports: 01/18/2018
Number of Days to Update: 13

Source: City of Torrance Fire Department
Telephone: 310-618-2973
Last EDR Contact: 04/05/2018
Next Scheduled EDR Contact: 07/23/2018
Data Release Frequency: Semi-Annually

MADERA COUNTY:

CUPA Facility List

A listing of sites included in the county's Certified Unified Program Agency database. California's Secretary for Environmental Protection established the unified hazardous materials and hazardous waste regulatory program as required by chapter 6.11 of the California Health and Safety Code. The Unified Program consolidates the administration, permits, inspections, and enforcement activities.

Date of Government Version: 02/21/2018
Date Data Arrived at EDR: 02/22/2018
Date Made Active in Reports: 04/03/2018
Number of Days to Update: 40

Source: Madera County Environmental Health
Telephone: 559-675-7823
Last EDR Contact: 05/16/2018
Next Scheduled EDR Contact: 09/03/2018
Data Release Frequency: Varies

MARIN COUNTY:

Underground Storage Tank Sites

Currently permitted USTs in Marin County.

Date of Government Version: 03/30/2018
Date Data Arrived at EDR: 04/06/2018
Date Made Active in Reports: 05/04/2018
Number of Days to Update: 28

Source: Public Works Department Waste Management
Telephone: 415-473-6647
Last EDR Contact: 03/29/2018
Next Scheduled EDR Contact: 07/16/2018
Data Release Frequency: Semi-Annually

MERCED COUNTY:

CUPA Facility List

CUPA facility list.

Date of Government Version: 01/11/2018
Date Data Arrived at EDR: 01/12/2018
Date Made Active in Reports: 02/08/2018
Number of Days to Update: 27

Source: Merced County Environmental Health
Telephone: 209-381-1094
Last EDR Contact: 05/16/2018
Next Scheduled EDR Contact: 09/03/2018
Data Release Frequency: Varies

MONO COUNTY:

GOVERNMENT RECORDS SEARCHED / DATA CURRENCY TRACKING

CUPA Facility List

CUPA Facility List

Date of Government Version: 02/22/2018
Date Data Arrived at EDR: 02/27/2018
Date Made Active in Reports: 03/14/2018
Number of Days to Update: 15

Source: Mono County Health Department
Telephone: 760-932-5580
Last EDR Contact: 05/22/2018
Next Scheduled EDR Contact: 09/10/2018
Data Release Frequency: Varies

MONTEREY COUNTY:

CUPA Facility Listing

CUPA Program listing from the Environmental Health Division.

Date of Government Version: 03/27/2018
Date Data Arrived at EDR: 03/29/2018
Date Made Active in Reports: 04/16/2018
Number of Days to Update: 18

Source: Monterey County Health Department
Telephone: 831-796-1297
Last EDR Contact: 05/21/2018
Next Scheduled EDR Contact: 09/03/2018
Data Release Frequency: Varies

NAPA COUNTY:

Sites With Reported Contamination

A listing of leaking underground storage tank sites located in Napa county.

Date of Government Version: 01/09/2017
Date Data Arrived at EDR: 01/11/2017
Date Made Active in Reports: 03/02/2017
Number of Days to Update: 50

Source: Napa County Department of Environmental Management
Telephone: 707-253-4269
Last EDR Contact: 05/22/2018
Next Scheduled EDR Contact: 09/10/2018
Data Release Frequency: No Update Planned

Closed and Operating Underground Storage Tank Sites

Underground storage tank sites located in Napa county.

Date of Government Version: 02/22/2018
Date Data Arrived at EDR: 02/27/2018
Date Made Active in Reports: 03/29/2018
Number of Days to Update: 30

Source: Napa County Department of Environmental Management
Telephone: 707-253-4269
Last EDR Contact: 05/22/2018
Next Scheduled EDR Contact: 09/10/2018
Data Release Frequency: No Update Planned

NEVADA COUNTY:

CUPA Facility List

CUPA facility list.

Date of Government Version: 01/31/2018
Date Data Arrived at EDR: 02/01/2018
Date Made Active in Reports: 03/14/2018
Number of Days to Update: 41

Source: Community Development Agency
Telephone: 530-265-1467
Last EDR Contact: 04/25/2018
Next Scheduled EDR Contact: 08/13/2018
Data Release Frequency: Varies

ORANGE COUNTY:

List of Industrial Site Cleanups

Petroleum and non-petroleum spills.

GOVERNMENT RECORDS SEARCHED / DATA CURRENCY TRACKING

Date of Government Version: 02/05/2018
Date Data Arrived at EDR: 02/13/2018
Date Made Active in Reports: 04/03/2018
Number of Days to Update: 49

Source: Health Care Agency
Telephone: 714-834-3446
Last EDR Contact: 05/07/2018
Next Scheduled EDR Contact: 08/20/2018
Data Release Frequency: Annually

List of Underground Storage Tank Cleanups

Orange County Underground Storage Tank Cleanups (LUST).

Date of Government Version: 02/05/2018
Date Data Arrived at EDR: 02/13/2018
Date Made Active in Reports: 03/20/2018
Number of Days to Update: 35

Source: Health Care Agency
Telephone: 714-834-3446
Last EDR Contact: 05/07/2018
Next Scheduled EDR Contact: 08/20/2018
Data Release Frequency: Quarterly

List of Underground Storage Tank Facilities

Orange County Underground Storage Tank Facilities (UST).

Date of Government Version: 01/02/2018
Date Data Arrived at EDR: 02/07/2018
Date Made Active in Reports: 03/28/2018
Number of Days to Update: 49

Source: Health Care Agency
Telephone: 714-834-3446
Last EDR Contact: 05/08/2018
Next Scheduled EDR Contact: 08/20/2018
Data Release Frequency: Quarterly

PLACER COUNTY:

Master List of Facilities

List includes aboveground tanks, underground tanks and cleanup sites.

Date of Government Version: 03/15/2018
Date Data Arrived at EDR: 03/19/2018
Date Made Active in Reports: 05/04/2018
Number of Days to Update: 46

Source: Placer County Health and Human Services
Telephone: 530-745-2363
Last EDR Contact: 03/15/2018
Next Scheduled EDR Contact: 06/18/2018
Data Release Frequency: Semi-Annually

PLUMAS COUNTY:

CUPA Facility List

Plumas County CUPA Program facilities.

Date of Government Version: 01/22/2018
Date Data Arrived at EDR: 01/24/2018
Date Made Active in Reports: 03/15/2018
Number of Days to Update: 50

Source: Plumas County Environmental Health
Telephone: 530-283-6355
Last EDR Contact: 04/18/2018
Next Scheduled EDR Contact: 08/06/2018
Data Release Frequency: Varies

RIVERSIDE COUNTY:

Listing of Underground Tank Cleanup Sites

Riverside County Underground Storage Tank Cleanup Sites (LUST).

Date of Government Version: 04/05/2018
Date Data Arrived at EDR: 04/10/2018
Date Made Active in Reports: 05/04/2018
Number of Days to Update: 24

Source: Department of Environmental Health
Telephone: 951-358-5055
Last EDR Contact: 03/19/2018
Next Scheduled EDR Contact: 07/02/2018
Data Release Frequency: Quarterly

GOVERNMENT RECORDS SEARCHED / DATA CURRENCY TRACKING

Underground Storage Tank Tank List

Underground storage tank sites located in Riverside county.

Date of Government Version: 04/05/2018
Date Data Arrived at EDR: 04/10/2018
Date Made Active in Reports: 05/04/2018
Number of Days to Update: 24

Source: Department of Environmental Health
Telephone: 951-358-5055
Last EDR Contact: 03/19/2018
Next Scheduled EDR Contact: 07/02/2018
Data Release Frequency: Quarterly

SACRAMENTO COUNTY:

Toxic Site Clean-Up List

List of sites where unauthorized releases of potentially hazardous materials have occurred.

Date of Government Version: 11/02/2017
Date Data Arrived at EDR: 01/03/2018
Date Made Active in Reports: 02/05/2018
Number of Days to Update: 33

Source: Sacramento County Environmental Management
Telephone: 916-875-8406
Last EDR Contact: 04/04/2018
Next Scheduled EDR Contact: 07/16/2018
Data Release Frequency: Quarterly

Master Hazardous Materials Facility List

Any business that has hazardous materials on site - hazardous material storage sites, underground storage tanks, waste generators.

Date of Government Version: 11/02/2017
Date Data Arrived at EDR: 01/03/2018
Date Made Active in Reports: 02/14/2018
Number of Days to Update: 42

Source: Sacramento County Environmental Management
Telephone: 916-875-8406
Last EDR Contact: 04/04/2018
Next Scheduled EDR Contact: 07/16/2018
Data Release Frequency: Quarterly

SAN BENITO COUNTY:

CUPA Facility List

Cupa facility list

Date of Government Version: 11/01/2017
Date Data Arrived at EDR: 11/03/2017
Date Made Active in Reports: 11/17/2017
Number of Days to Update: 14

Source: San Benito County Environmental Health
Telephone: N/A
Last EDR Contact: 05/16/2018
Next Scheduled EDR Contact: 08/20/2018
Data Release Frequency: Varies

SAN BERNARDINO COUNTY:

Hazardous Material Permits

This listing includes underground storage tanks, medical waste handlers/generators, hazardous materials handlers, hazardous waste generators, and waste oil generators/handlers.

Date of Government Version: 11/30/2017
Date Data Arrived at EDR: 12/01/2017
Date Made Active in Reports: 01/16/2018
Number of Days to Update: 46

Source: San Bernardino County Fire Department Hazardous Materials Division
Telephone: 909-387-3041
Last EDR Contact: 04/06/2018
Next Scheduled EDR Contact: 08/20/2018
Data Release Frequency: Quarterly

SAN DIEGO COUNTY:

GOVERNMENT RECORDS SEARCHED / DATA CURRENCY TRACKING

Hazardous Materials Management Division Database

The database includes: HE58 - This report contains the business name, site address, business phone number, establishment 'H' permit number, type of permit, and the business status. HE17 - In addition to providing the same information provided in the HE58 listing, HE17 provides inspection dates, violations received by the establishment, hazardous waste generated, the quantity, method of storage, treatment/disposal of waste and the hauler, and information on underground storage tanks. Unauthorized Release List - Includes a summary of environmental contamination cases in San Diego County (underground tank cases, non-tank cases, groundwater contamination, and soil contamination are included.)

Date of Government Version: 03/05/2018
Date Data Arrived at EDR: 03/07/2018
Date Made Active in Reports: 04/16/2018
Number of Days to Update: 40

Source: Hazardous Materials Management Division
Telephone: 619-338-2268
Last EDR Contact: 03/07/2018
Next Scheduled EDR Contact: 06/18/2018
Data Release Frequency: Quarterly

Solid Waste Facilities

San Diego County Solid Waste Facilities.

Date of Government Version: 10/31/2015
Date Data Arrived at EDR: 11/07/2015
Date Made Active in Reports: 01/04/2016
Number of Days to Update: 58

Source: Department of Health Services
Telephone: 619-338-2209
Last EDR Contact: 04/18/2018
Next Scheduled EDR Contact: 08/06/2018
Data Release Frequency: Varies

Local Oversight Program Listing

A listing of all LOP release sites that are or were under the County of San Diego's jurisdiction. Included are closed or transferred cases, open cases, and cases that did not have a case type indicated. The cases without a case type are mostly complaints; however, some of them could be LOP cases.

Date of Government Version: 04/18/2018
Date Data Arrived at EDR: 04/23/2018
Date Made Active in Reports: 05/04/2018
Number of Days to Update: 11

Source: Department of Environmental Health
Telephone: 858-505-6874
Last EDR Contact: 04/18/2018
Next Scheduled EDR Contact: 08/06/2018
Data Release Frequency: Varies

Environmental Case Listing

The listing contains all underground tank release cases and projects pertaining to properties contaminated with hazardous substances that are actively under review by the Site Assessment and Mitigation Program.

Date of Government Version: 03/23/2010
Date Data Arrived at EDR: 06/15/2010
Date Made Active in Reports: 07/09/2010
Number of Days to Update: 24

Source: San Diego County Department of Environmental Health
Telephone: 619-338-2371
Last EDR Contact: 02/28/2018
Next Scheduled EDR Contact: 06/18/2018
Data Release Frequency: No Update Planned

SAN FRANCISCO COUNTY:

Local Oversight Facilities

A listing of leaking underground storage tank sites located in San Francisco county.

Date of Government Version: 09/19/2008
Date Data Arrived at EDR: 09/19/2008
Date Made Active in Reports: 09/29/2008
Number of Days to Update: 10

Source: Department Of Public Health San Francisco County
Telephone: 415-252-3920
Last EDR Contact: 05/02/2018
Next Scheduled EDR Contact: 08/20/2018
Data Release Frequency: Quarterly

Underground Storage Tank Information

Underground storage tank sites located in San Francisco county.

GOVERNMENT RECORDS SEARCHED / DATA CURRENCY TRACKING

Date of Government Version: 11/02/2017
Date Data Arrived at EDR: 11/07/2017
Date Made Active in Reports: 12/19/2017
Number of Days to Update: 42

Source: Department of Public Health
Telephone: 415-252-3920
Last EDR Contact: 05/02/2018
Next Scheduled EDR Contact: 08/20/2018
Data Release Frequency: Quarterly

SAN JOAQUIN COUNTY:

San Joaquin Co. UST

A listing of underground storage tank locations in San Joaquin county.

Date of Government Version: 03/20/2018
Date Data Arrived at EDR: 03/22/2018
Date Made Active in Reports: 05/04/2018
Number of Days to Update: 43

Source: Environmental Health Department
Telephone: N/A
Last EDR Contact: 03/14/2018
Next Scheduled EDR Contact: 07/02/2018
Data Release Frequency: Semi-Annually

SAN LUIS OBISPO COUNTY:

CUPA Facility List

Cupa Facility List.

Date of Government Version: 11/16/2017
Date Data Arrived at EDR: 11/17/2017
Date Made Active in Reports: 12/18/2017
Number of Days to Update: 31

Source: San Luis Obispo County Public Health Department
Telephone: 805-781-5596
Last EDR Contact: 05/16/2018
Next Scheduled EDR Contact: 09/03/2018
Data Release Frequency: Varies

SAN MATEO COUNTY:

Business Inventory

List includes Hazardous Materials Business Plan, hazardous waste generators, and underground storage tanks.

Date of Government Version: 03/14/2018
Date Data Arrived at EDR: 03/20/2018
Date Made Active in Reports: 05/04/2018
Number of Days to Update: 45

Source: San Mateo County Environmental Health Services Division
Telephone: 650-363-1921
Last EDR Contact: 03/07/2018
Next Scheduled EDR Contact: 06/25/2018
Data Release Frequency: Annually

Fuel Leak List

A listing of leaking underground storage tank sites located in San Mateo county.

Date of Government Version: 03/15/2018
Date Data Arrived at EDR: 03/20/2018
Date Made Active in Reports: 05/04/2018
Number of Days to Update: 45

Source: San Mateo County Environmental Health Services Division
Telephone: 650-363-1921
Last EDR Contact: 03/07/2018
Next Scheduled EDR Contact: 06/25/2018
Data Release Frequency: Semi-Annually

SANTA BARBARA COUNTY:

CUPA Facility Listing

CUPA Program Listing from the Environmental Health Services division.

Date of Government Version: 09/08/2011
Date Data Arrived at EDR: 09/09/2011
Date Made Active in Reports: 10/07/2011
Number of Days to Update: 28

Source: Santa Barbara County Public Health Department
Telephone: 805-686-8167
Last EDR Contact: 05/16/2018
Next Scheduled EDR Contact: 09/03/2018
Data Release Frequency: Varies

SANTA CLARA COUNTY:

GOVERNMENT RECORDS SEARCHED / DATA CURRENCY TRACKING

Cupa Facility List

Cupa facility list

Date of Government Version: 02/20/2018
Date Data Arrived at EDR: 02/20/2018
Date Made Active in Reports: 03/19/2018
Number of Days to Update: 27

Source: Department of Environmental Health
Telephone: 408-918-1973
Last EDR Contact: 05/16/2018
Next Scheduled EDR Contact: 09/03/2018
Data Release Frequency: Varies

HIST LUST - Fuel Leak Site Activity Report

A listing of open and closed leaking underground storage tanks. This listing is no longer updated by the county. Leaking underground storage tanks are now handled by the Department of Environmental Health.

Date of Government Version: 03/29/2005
Date Data Arrived at EDR: 03/30/2005
Date Made Active in Reports: 04/21/2005
Number of Days to Update: 22

Source: Santa Clara Valley Water District
Telephone: 408-265-2600
Last EDR Contact: 03/23/2009
Next Scheduled EDR Contact: 06/22/2009
Data Release Frequency: No Update Planned

LOP Listing

A listing of leaking underground storage tanks located in Santa Clara county.

Date of Government Version: 03/03/2014
Date Data Arrived at EDR: 03/05/2014
Date Made Active in Reports: 03/18/2014
Number of Days to Update: 13

Source: Department of Environmental Health
Telephone: 408-918-3417
Last EDR Contact: 05/22/2018
Next Scheduled EDR Contact: 09/10/2018
Data Release Frequency: Annually

Hazardous Material Facilities

Hazardous material facilities, including underground storage tank sites.

Date of Government Version: 02/04/2018
Date Data Arrived at EDR: 02/06/2018
Date Made Active in Reports: 03/20/2018
Number of Days to Update: 42

Source: City of San Jose Fire Department
Telephone: 408-535-7694
Last EDR Contact: 05/16/2018
Next Scheduled EDR Contact: 08/20/2018
Data Release Frequency: Annually

SANTA CRUZ COUNTY:

CUPA Facility List

CUPA facility listing.

Date of Government Version: 01/21/2017
Date Data Arrived at EDR: 02/22/2017
Date Made Active in Reports: 05/23/2017
Number of Days to Update: 90

Source: Santa Cruz County Environmental Health
Telephone: 831-464-2761
Last EDR Contact: 05/16/2018
Next Scheduled EDR Contact: 09/03/2018
Data Release Frequency: Varies

SHASTA COUNTY:

CUPA Facility List

Cupa Facility List.

Date of Government Version: 06/15/2017
Date Data Arrived at EDR: 06/19/2017
Date Made Active in Reports: 08/09/2017
Number of Days to Update: 51

Source: Shasta County Department of Resource Management
Telephone: 530-225-5789
Last EDR Contact: 05/16/2018
Next Scheduled EDR Contact: 09/03/2018
Data Release Frequency: Varies

SOLANO COUNTY:

GOVERNMENT RECORDS SEARCHED / DATA CURRENCY TRACKING

Leaking Underground Storage Tanks

A listing of leaking underground storage tank sites located in Solano county.

Date of Government Version: 03/08/2018
Date Data Arrived at EDR: 03/13/2018
Date Made Active in Reports: 05/04/2018
Number of Days to Update: 52

Source: Solano County Department of Environmental Management
Telephone: 707-784-6770
Last EDR Contact: 02/28/2018
Next Scheduled EDR Contact: 06/18/2018
Data Release Frequency: Quarterly

Underground Storage Tanks

Underground storage tank sites located in Solano county.

Date of Government Version: 03/08/2018
Date Data Arrived at EDR: 03/13/2018
Date Made Active in Reports: 03/29/2018
Number of Days to Update: 16

Source: Solano County Department of Environmental Management
Telephone: 707-784-6770
Last EDR Contact: 02/28/2018
Next Scheduled EDR Contact: 06/18/2018
Data Release Frequency: Quarterly

SONOMA COUNTY:

Cupa Facility List

Cupa Facility list

Date of Government Version: 03/01/2018
Date Data Arrived at EDR: 03/27/2018
Date Made Active in Reports: 04/16/2018
Number of Days to Update: 20

Source: County of Sonoma Fire & Emergency Services Department
Telephone: 707-565-1174
Last EDR Contact: 03/22/2018
Next Scheduled EDR Contact: 07/09/2018
Data Release Frequency: Varies

Leaking Underground Storage Tank Sites

A listing of leaking underground storage tank sites located in Sonoma county.

Date of Government Version: 04/03/2018
Date Data Arrived at EDR: 04/06/2018
Date Made Active in Reports: 05/09/2018
Number of Days to Update: 33

Source: Department of Health Services
Telephone: 707-565-6565
Last EDR Contact: 03/22/2018
Next Scheduled EDR Contact: 07/09/2018
Data Release Frequency: Quarterly

STANISLAUS COUNTY:

CUPA Facility List

Cupa facility list

Date of Government Version: 02/06/2018
Date Data Arrived at EDR: 02/07/2018
Date Made Active in Reports: 03/16/2018
Number of Days to Update: 37

Source: Stanislaus County Department of Environmental Protection
Telephone: 209-525-6751
Last EDR Contact: 04/16/2018
Next Scheduled EDR Contact: 07/30/2018
Data Release Frequency: Varies

SUTTER COUNTY:

Underground Storage Tanks

Underground storage tank sites located in Sutter county.

Date of Government Version: 01/08/2018
Date Data Arrived at EDR: 03/01/2018
Date Made Active in Reports: 03/30/2018
Number of Days to Update: 29

Source: Sutter County Department of Agriculture
Telephone: 530-822-7500
Last EDR Contact: 02/28/2018
Next Scheduled EDR Contact: 06/18/2018
Data Release Frequency: Semi-Annually

TEHAMA COUNTY:

GOVERNMENT RECORDS SEARCHED / DATA CURRENCY TRACKING

CUPA Facility List

Cupa facilities

Date of Government Version: 01/26/2018
Date Data Arrived at EDR: 02/02/2018
Date Made Active in Reports: 03/21/2018
Number of Days to Update: 47

Source: Tehama County Department of Environmental Health
Telephone: 530-527-8020
Last EDR Contact: 05/03/2018
Next Scheduled EDR Contact: 08/20/2018
Data Release Frequency: Varies

TRINITY COUNTY:

CUPA Facility List

Cupa facility list

Date of Government Version: 01/22/2018
Date Data Arrived at EDR: 01/25/2018
Date Made Active in Reports: 03/19/2018
Number of Days to Update: 53

Source: Department of Toxic Substances Control
Telephone: 760-352-0381
Last EDR Contact: 04/18/2018
Next Scheduled EDR Contact: 08/06/2018
Data Release Frequency: Varies

TULARE COUNTY:

CUPA Facility List

Cupa program facilities

Date of Government Version: 03/19/2018
Date Data Arrived at EDR: 03/22/2018
Date Made Active in Reports: 04/17/2018
Number of Days to Update: 26

Source: Tulare County Environmental Health Services Division
Telephone: 559-624-7400
Last EDR Contact: 05/16/2018
Next Scheduled EDR Contact: 08/20/2018
Data Release Frequency: Varies

TUOLUMNE COUNTY:

CUPA Facility List

Cupa facility list

Date of Government Version: 01/22/2018
Date Data Arrived at EDR: 01/25/2018
Date Made Active in Reports: 03/16/2018
Number of Days to Update: 50

Source: Division of Environmental Health
Telephone: 209-533-5633
Last EDR Contact: 04/18/2018
Next Scheduled EDR Contact: 08/06/2018
Data Release Frequency: Varies

VENTURA COUNTY:

Business Plan, Hazardous Waste Producers, and Operating Underground Tanks

The BWT list indicates by site address whether the Environmental Health Division has Business Plan (B), Waste Producer (W), and/or Underground Tank (T) information.

Date of Government Version: 12/26/2017
Date Data Arrived at EDR: 01/25/2018
Date Made Active in Reports: 03/14/2018
Number of Days to Update: 48

Source: Ventura County Environmental Health Division
Telephone: 805-654-2813
Last EDR Contact: 04/23/2018
Next Scheduled EDR Contact: 08/06/2018
Data Release Frequency: Quarterly

Inventory of Illegal Abandoned and Inactive Sites

Ventura County Inventory of Closed, Illegal Abandoned, and Inactive Sites.

GOVERNMENT RECORDS SEARCHED / DATA CURRENCY TRACKING

Date of Government Version: 12/01/2011
Date Data Arrived at EDR: 12/01/2011
Date Made Active in Reports: 01/19/2012
Number of Days to Update: 49

Source: Environmental Health Division
Telephone: 805-654-2813
Last EDR Contact: 03/29/2018
Next Scheduled EDR Contact: 07/16/2018
Data Release Frequency: Annually

Listing of Underground Tank Cleanup Sites

Ventura County Underground Storage Tank Cleanup Sites (LUST).

Date of Government Version: 05/29/2008
Date Data Arrived at EDR: 06/24/2008
Date Made Active in Reports: 07/31/2008
Number of Days to Update: 37

Source: Environmental Health Division
Telephone: 805-654-2813
Last EDR Contact: 05/09/2018
Next Scheduled EDR Contact: 08/27/2018
Data Release Frequency: Quarterly

Medical Waste Program List

To protect public health and safety and the environment from potential exposure to disease causing agents, the Environmental Health Division Medical Waste Program regulates the generation, handling, storage, treatment and disposal of medical waste throughout the County.

Date of Government Version: 12/26/2017
Date Data Arrived at EDR: 01/25/2018
Date Made Active in Reports: 03/20/2018
Number of Days to Update: 54

Source: Ventura County Resource Management Agency
Telephone: 805-654-2813
Last EDR Contact: 04/23/2018
Next Scheduled EDR Contact: 08/06/2018
Data Release Frequency: Quarterly

Underground Tank Closed Sites List

Ventura County Operating Underground Storage Tank Sites (UST)/Underground Tank Closed Sites List.

Date of Government Version: 02/28/2018
Date Data Arrived at EDR: 03/14/2018
Date Made Active in Reports: 03/30/2018
Number of Days to Update: 16

Source: Environmental Health Division
Telephone: 805-654-2813
Last EDR Contact: 03/14/2018
Next Scheduled EDR Contact: 06/25/2018
Data Release Frequency: Quarterly

YOLO COUNTY:

Underground Storage Tank Comprehensive Facility Report

Underground storage tank sites located in Yolo county.

Date of Government Version: 03/27/2018
Date Data Arrived at EDR: 04/03/2018
Date Made Active in Reports: 05/04/2018
Number of Days to Update: 31

Source: Yolo County Department of Health
Telephone: 530-666-8646
Last EDR Contact: 03/29/2018
Next Scheduled EDR Contact: 07/16/2018
Data Release Frequency: Annually

YUBA COUNTY:

CUPA Facility List

CUPA facility listing for Yuba County.

Date of Government Version: 02/01/2018
Date Data Arrived at EDR: 02/02/2018
Date Made Active in Reports: 03/21/2018
Number of Days to Update: 47

Source: Yuba County Environmental Health Department
Telephone: 530-749-7523
Last EDR Contact: 04/25/2018
Next Scheduled EDR Contact: 08/13/2018
Data Release Frequency: Varies

GOVERNMENT RECORDS SEARCHED / DATA CURRENCY TRACKING

OTHER DATABASE(S)

Depending on the geographic area covered by this report, the data provided in these specialty databases may or may not be complete. For example, the existence of wetlands information data in a specific report does not mean that all wetlands in the area covered by the report are included. Moreover, the absence of any reported wetlands information does not necessarily mean that wetlands do not exist in the area covered by the report.

CT MANIFEST: Hazardous Waste Manifest Data

Facility and manifest data. Manifest is a document that lists and tracks hazardous waste from the generator through transporters to a tsd facility.

Date of Government Version: 01/03/2018	Source: Department of Energy & Environmental Protection
Date Data Arrived at EDR: 02/14/2018	Telephone: 860-424-3375
Date Made Active in Reports: 03/22/2018	Last EDR Contact: 05/18/2018
Number of Days to Update: 36	Next Scheduled EDR Contact: 08/27/2018
	Data Release Frequency: No Update Planned

NJ MANIFEST: Manifest Information

Hazardous waste manifest information.

Date of Government Version: 12/31/2016	Source: Department of Environmental Protection
Date Data Arrived at EDR: 04/11/2017	Telephone: N/A
Date Made Active in Reports: 07/27/2017	Last EDR Contact: 04/23/2018
Number of Days to Update: 107	Next Scheduled EDR Contact: 07/23/2018
	Data Release Frequency: Annually

NY MANIFEST: Facility and Manifest Data

Manifest is a document that lists and tracks hazardous waste from the generator through transporters to a TSD facility.

Date of Government Version: 12/31/2017	Source: Department of Environmental Conservation
Date Data Arrived at EDR: 01/31/2018	Telephone: 518-402-8651
Date Made Active in Reports: 03/09/2018	Last EDR Contact: 05/03/2018
Number of Days to Update: 37	Next Scheduled EDR Contact: 08/13/2018
	Data Release Frequency: Quarterly

PA MANIFEST: Manifest Information

Hazardous waste manifest information.

Date of Government Version: 12/31/2016	Source: Department of Environmental Protection
Date Data Arrived at EDR: 07/25/2017	Telephone: 717-783-8990
Date Made Active in Reports: 09/25/2017	Last EDR Contact: 04/12/2018
Number of Days to Update: 62	Next Scheduled EDR Contact: 07/30/2018
	Data Release Frequency: Annually

RI MANIFEST: Manifest information

Hazardous waste manifest information

Date of Government Version: 12/31/2017	Source: Department of Environmental Management
Date Data Arrived at EDR: 02/23/2018	Telephone: 401-222-2797
Date Made Active in Reports: 04/09/2018	Last EDR Contact: 05/21/2018
Number of Days to Update: 45	Next Scheduled EDR Contact: 09/03/2018
	Data Release Frequency: Annually

WI MANIFEST: Manifest Information

Hazardous waste manifest information.

Date of Government Version: 12/31/2016	Source: Department of Natural Resources
Date Data Arrived at EDR: 04/13/2017	Telephone: N/A
Date Made Active in Reports: 07/14/2017	Last EDR Contact: 03/08/2018
Number of Days to Update: 92	Next Scheduled EDR Contact: 06/25/2018
	Data Release Frequency: Annually

GOVERNMENT RECORDS SEARCHED / DATA CURRENCY TRACKING

Oil/Gas Pipelines

Source: PennWell Corporation
Petroleum Bundle (Crude Oil, Refined Products, Petrochemicals, Gas Liquids (LPG/NGL), and Specialty Gases (Miscellaneous)) N = Natural Gas Bundle (Natural Gas, Gas Liquids (LPG/NGL), and Specialty Gases (Miscellaneous)). This map includes information copyrighted by PennWell Corporation. This information is provided on a best effort basis and PennWell Corporation does not guarantee its accuracy nor warrant its fitness for any particular purpose. Such information has been reprinted with the permission of PennWell.

Electric Power Transmission Line Data

Source: PennWell Corporation
This map includes information copyrighted by PennWell Corporation. This information is provided on a best effort basis and PennWell Corporation does not guarantee its accuracy nor warrant its fitness for any particular purpose. Such information has been reprinted with the permission of PennWell.

Sensitive Receptors: There are individuals deemed sensitive receptors due to their fragile immune systems and special sensitivity to environmental discharges. These sensitive receptors typically include the elderly, the sick, and children. While the location of all sensitive receptors cannot be determined, EDR indicates those buildings and facilities - schools, daycares, hospitals, medical centers, and nursing homes - where individuals who are sensitive receptors are likely to be located.

AHA Hospitals:

Source: American Hospital Association, Inc.
Telephone: 312-280-5991

The database includes a listing of hospitals based on the American Hospital Association's annual survey of hospitals.

Medical Centers: Provider of Services Listing

Source: Centers for Medicare & Medicaid Services
Telephone: 410-786-3000

A listing of hospitals with Medicare provider number, produced by Centers of Medicare & Medicaid Services, a federal agency within the U.S. Department of Health and Human Services.

Nursing Homes

Source: National Institutes of Health
Telephone: 301-594-6248

Information on Medicare and Medicaid certified nursing homes in the United States.

Public Schools

Source: National Center for Education Statistics
Telephone: 202-502-7300

The National Center for Education Statistics' primary database on elementary and secondary public education in the United States. It is a comprehensive, annual, national statistical database of all public elementary and secondary schools and school districts, which contains data that are comparable across all states.

Private Schools

Source: National Center for Education Statistics
Telephone: 202-502-7300

The National Center for Education Statistics' primary database on private school locations in the United States.

Daycare Centers: Licensed Facilities

Source: Department of Social Services
Telephone: 916-657-4041

Flood Zone Data: This data was obtained from the Federal Emergency Management Agency (FEMA). It depicts 100-year and 500-year flood zones as defined by FEMA. It includes the National Flood Hazard Layer (NFHL) which incorporates Flood Insurance Rate Map (FIRM) data and Q3 data from FEMA in areas not covered by NFHL.

Source: FEMA
Telephone: 877-336-2627
Date of Government Version: 2003, 2015

NWI: National Wetlands Inventory. This data, available in select counties across the country, was obtained by EDR in 2002, 2005 and 2010 from the U.S. Fish and Wildlife Service.

State Wetlands Data: Wetland Inventory

Source: Department of Fish & Game
Telephone: 916-445-0411

GOVERNMENT RECORDS SEARCHED / DATA CURRENCY TRACKING

Current USGS 7.5 Minute Topographic Map
Source: U.S. Geological Survey

STREET AND ADDRESS INFORMATION

© 2015 TomTom North America, Inc. All rights reserved. This material is proprietary and the subject of copyright protection and other intellectual property rights owned by or licensed to Tele Atlas North America, Inc. The use of this material is subject to the terms of a license agreement. You will be held liable for any unauthorized copying or disclosure of this material.

GEOCHECK[®] - PHYSICAL SETTING SOURCE ADDENDUM

TARGET PROPERTY ADDRESS

SAMOA PENINSULA PHASE I
PART 2
SAMOA, CA 95564

TARGET PROPERTY COORDINATES

Latitude (North): 40.795043 - 40° 47' 42.15"
Longitude (West): 124.196804 - 124° 11' 48.49"
Universal Tranverse Mercator: Zone 10
UTM X (Meters): 399032.0
UTM Y (Meters): 4516483.0
Elevation: 12 ft. above sea level

USGS TOPOGRAPHIC MAP

Target Property Map: 5629086 EUREKA, CA
Version Date: 2012

EDR's GeoCheck Physical Setting Source Addendum is provided to assist the environmental professional in forming an opinion about the impact of potential contaminant migration.

Assessment of the impact of contaminant migration generally has two principal investigative components:

1. Groundwater flow direction, and
2. Groundwater flow velocity.

Groundwater flow direction may be impacted by surface topography, hydrology, hydrogeology, characteristics of the soil, and nearby wells. Groundwater flow velocity is generally impacted by the nature of the geologic strata.

GEOCHECK® - PHYSICAL SETTING SOURCE SUMMARY

GROUNDWATER FLOW DIRECTION INFORMATION

Groundwater flow direction for a particular site is best determined by a qualified environmental professional using site-specific well data. If such data is not reasonably ascertainable, it may be necessary to rely on other sources of information, such as surface topographic information, hydrologic information, hydrogeologic data collected on nearby properties, and regional groundwater flow information (from deep aquifers).

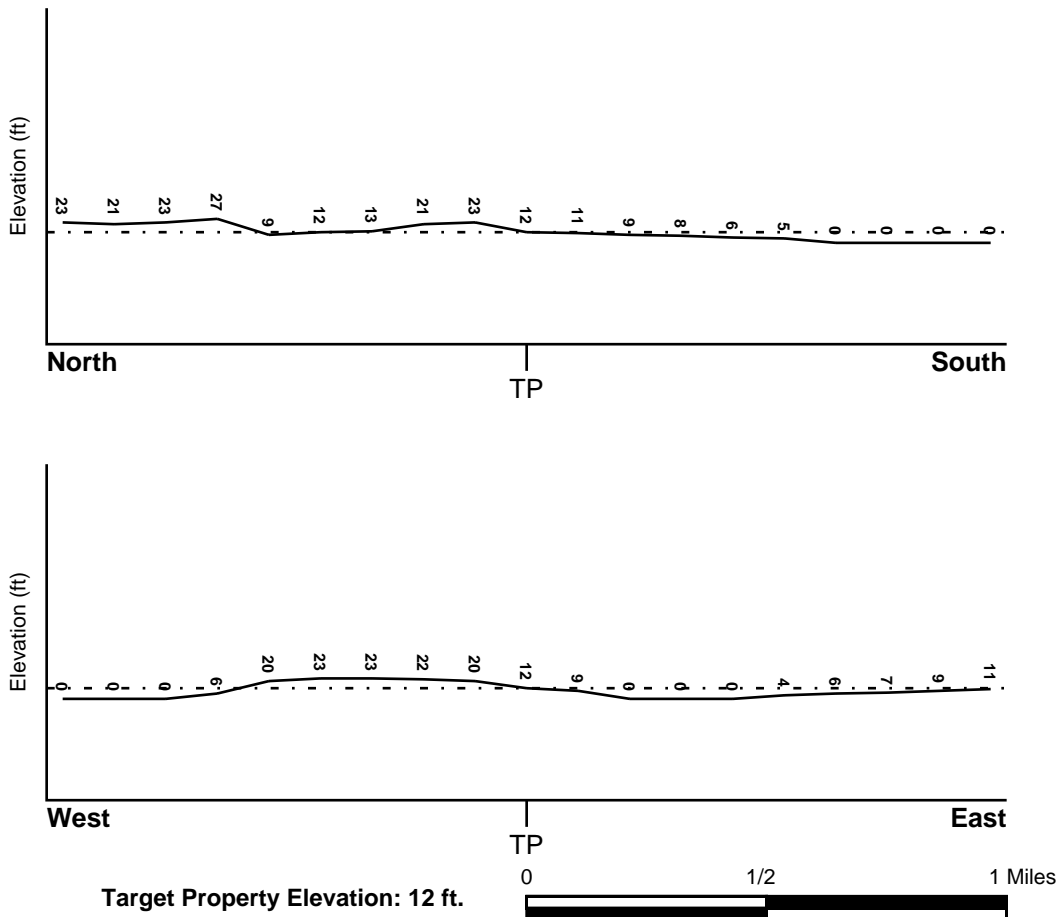
TOPOGRAPHIC INFORMATION

Surface topography may be indicative of the direction of surficial groundwater flow. This information can be used to assist the environmental professional in forming an opinion about the impact of nearby contaminated properties or, should contamination exist on the target property, what downgradient sites might be impacted.

TARGET PROPERTY TOPOGRAPHY

General Topographic Gradient: General ESE

SURROUNDING TOPOGRAPHY: ELEVATION PROFILES



Source: Topography has been determined from the USGS 7.5' Digital Elevation Model and should be evaluated on a relative (not an absolute) basis. Relative elevation information between sites of close proximity should be field verified.

GEOCHECK® - PHYSICAL SETTING SOURCE SUMMARY

HYDROLOGIC INFORMATION

Surface water can act as a hydrologic barrier to groundwater flow. Such hydrologic information can be used to assist the environmental professional in forming an opinion about the impact of nearby contaminated properties or, should contamination exist on the target property, what downgradient sites might be impacted.

Refer to the Physical Setting Source Map following this summary for hydrologic information (major waterways and bodies of water).

FEMA FLOOD ZONE

<u>Flood Plain Panel at Target Property</u>	<u>FEMA Source Type</u>
0600600775C	FEMA Q3 Flood data
<u>Additional Panels in search area:</u>	<u>FEMA Source Type</u>
0600620005C	FEMA Q3 Flood data

NATIONAL WETLAND INVENTORY

<u>NWI Quad at Target Property</u>	<u>NWI Electronic Data Coverage</u>
EUREKA	YES - refer to the Overview Map and Detail Map

HYDROGEOLOGIC INFORMATION

Hydrogeologic information obtained by installation of wells on a specific site can often be an indicator of groundwater flow direction in the immediate area. Such hydrogeologic information can be used to assist the environmental professional in forming an opinion about the impact of nearby contaminated properties or, should contamination exist on the target property, what downgradient sites might be impacted.

Site-Specific Hydrogeological Data*:

Search Radius:	1.25 miles
Status:	Not found

AQUIFLOW®

Search Radius: 1.000 Mile.

EDR has developed the AQUIFLOW Information System to provide data on the general direction of groundwater flow at specific points. EDR has reviewed reports submitted by environmental professionals to regulatory authorities at select sites and has extracted the date of the report, groundwater flow direction as determined hydrogeologically, and the depth to water table.

<u>MAP ID</u>	<u>LOCATION FROM TP</u>	<u>GENERAL DIRECTION GROUNDWATER FLOW</u>
Not Reported		

GEOCHECK® - PHYSICAL SETTING SOURCE SUMMARY

GROUNDWATER FLOW VELOCITY INFORMATION

Groundwater flow velocity information for a particular site is best determined by a qualified environmental professional using site specific geologic and soil strata data. If such data are not reasonably ascertainable, it may be necessary to rely on other sources of information, including geologic age identification, rock stratigraphic unit and soil characteristics data collected on nearby properties and regional soil information. In general, contaminant plumes move more quickly through sandy-gravelly types of soils than silty-clayey types of soils.

GEOLOGIC INFORMATION IN GENERAL AREA OF TARGET PROPERTY

Geologic information can be used by the environmental professional in forming an opinion about the relative speed at which contaminant migration may be occurring.

ROCK STRATIGRAPHIC UNIT

Era: Cenozoic
System: Quaternary
Series: Quaternary
Code: Q (*decoded above as Era, System & Series*)

GEOLOGIC AGE IDENTIFICATION

Category: Stratified Sequence

Geologic Age and Rock Stratigraphic Unit Source: P.G. Schruben, R.E. Arndt and W.J. Bawiec, Geology of the Conterminous U.S. at 1:2,500,000 Scale - a digital representation of the 1974 P.B. King and H.M. Beikman Map, USGS Digital Data Series DDS - 11 (1994).

DOMINANT SOIL COMPOSITION IN GENERAL AREA OF TARGET PROPERTY

The U.S. Department of Agriculture's (USDA) Soil Conservation Service (SCS) leads the National Cooperative Soil Survey (NCSS) and is responsible for collecting, storing, maintaining and distributing soil survey information for privately owned lands in the United States. A soil map in a soil survey is a representation of soil patterns in a landscape. Soil maps for STATSGO are compiled by generalizing more detailed (SSURGO) soil survey maps. The following information is based on Soil Conservation Service STATSGO data.

Soil Component Name: DUNE LAND
Soil Surface Texture: sand
Hydrologic Group: Class A - High infiltration rates. Soils are deep, well drained to excessively drained sands and gravels.
Soil Drainage Class: Not reported
Hydric Status: Soil does not meet the requirements for a hydric soil.
Corrosion Potential - Uncoated Steel: Not Reported
Depth to Bedrock Min: > 60 inches
Depth to Bedrock Max: > 60 inches

GEOCHECK® - PHYSICAL SETTING SOURCE SUMMARY

Soil Layer Information							
Layer	Boundary		Soil Texture Class	Classification		Permeability Rate (in/hr)	Soil Reaction (pH)
	Upper	Lower		AASHTO Group	Unified Soil		
1	0 inches	6 inches	sand	Granular materials (35 pct. or less passing No. 200), Fine Sand.	COARSE-GRAINED SOILS, Sands, Clean Sands, Poorly graded sand.	Max: 20.00 Min: 6.00	Max: 0.00 Min: 0.00
2	6 inches	60 inches	sand	Granular materials (35 pct. or less passing No. 200), Fine Sand.	COARSE-GRAINED SOILS, Sands, Clean Sands, Poorly graded sand.	Max: 20.00 Min: 6.00	Max: 0.00 Min: 0.00

OTHER SOIL TYPES IN AREA

Based on Soil Conservation Service STATSGO data, the following additional subordinant soil types may appear within the general area of target property.

Soil Surface Textures: fine sand
gravelly - coarse sand
silty clay loam

Surficial Soil Types: fine sand
gravelly - coarse sand
silty clay loam

Shallow Soil Types: No Other Soil Types

Deeper Soil Types: coarse sand
fine sand
stratified
clay

LOCAL / REGIONAL WATER AGENCY RECORDS

EDR Local/Regional Water Agency records provide water well information to assist the environmental professional in assessing sources that may impact ground water flow direction, and in forming an opinion about the impact of contaminant migration on nearby drinking water wells.

WELL SEARCH DISTANCE INFORMATION

<u>DATABASE</u>	<u>SEARCH DISTANCE (miles)</u>
Federal USGS	1.000
Federal FRDS PWS	Nearest PWS within 0.001 miles
State Database	1.000

GEOCHECK® - PHYSICAL SETTING SOURCE SUMMARY

FEDERAL USGS WELL INFORMATION

<u>MAP ID</u>	<u>WELL ID</u>	<u>LOCATION FROM TP</u>
1	USGS40000194686	1/2 - 1 Mile SSW

FEDERAL FRDS PUBLIC WATER SUPPLY SYSTEM INFORMATION

<u>MAP ID</u>	<u>WELL ID</u>	<u>LOCATION FROM TP</u>
No PWS System Found		

Note: PWS System location is not always the same as well location.

STATE DATABASE WELL INFORMATION

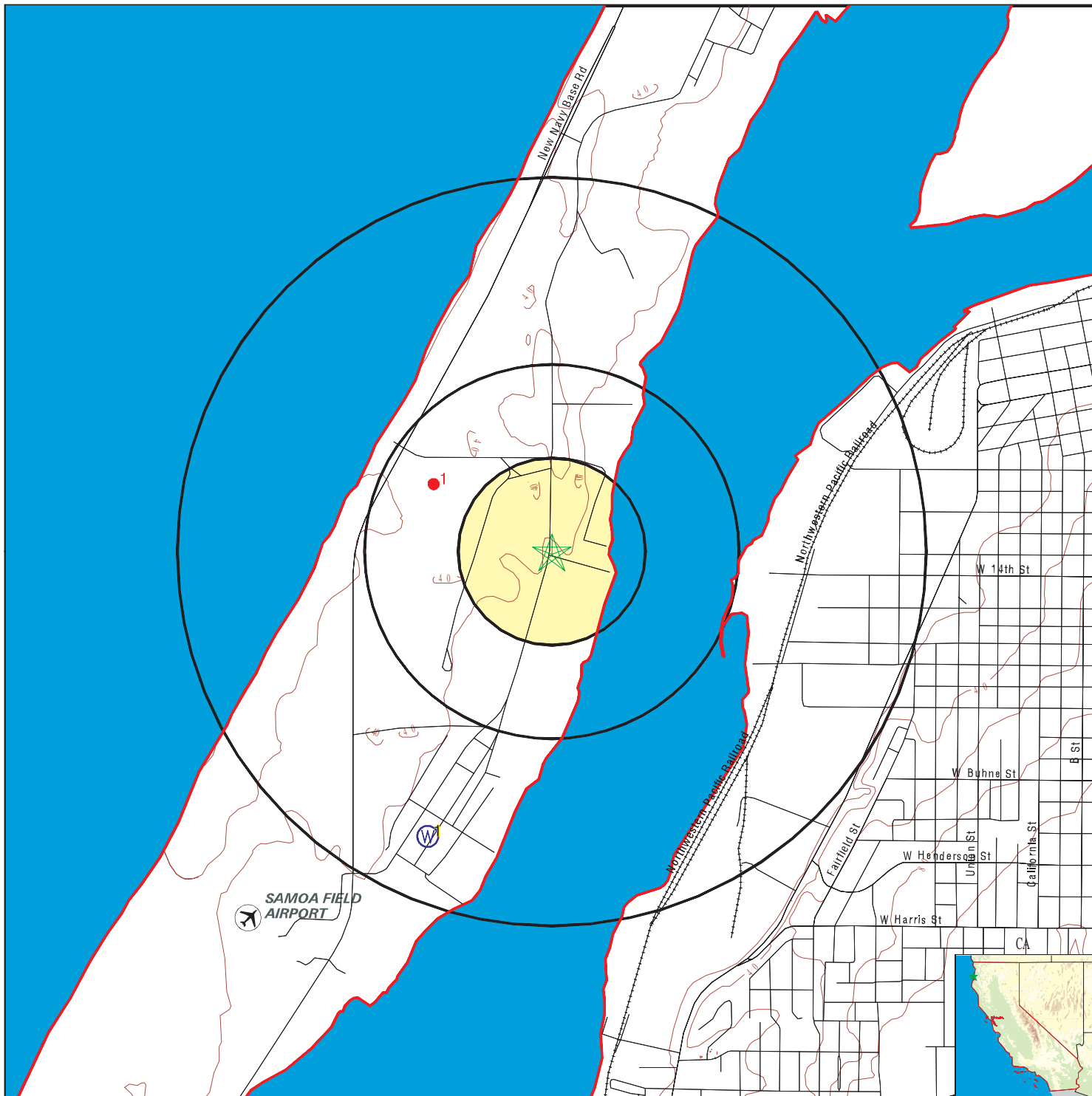
<u>MAP ID</u>	<u>WELL ID</u>	<u>LOCATION FROM TP</u>
No Wells Found		

OTHER STATE DATABASE INFORMATION

STATE OIL/GAS WELL INFORMATION

<u>MAP ID</u>	<u>WELL ID</u>	<u>LOCATION FROM TP</u>
1	CAOG11000234499	1/4 - 1/2 Mile WNW

PHYSICAL SETTING SOURCE MAP - 5318175.11s



- County Boundary
- Major Roads
- Contour Lines
- Earthquake Fault Lines
- Airports
- Earthquake epicenter, Richter 5 or greater
- Water Wells
- Public Water Supply Wells
- Cluster of Multiple Icons

- Groundwater Flow Direction
- Indeterminate Groundwater Flow at Location
- Groundwater Flow Varies at Location
- Closest Hydrogeological Data
- Oil, gas or related wells



SITE NAME: Samoa Peninsula Phase I ADDRESS: Part 2 Samoa CA 95564 LAT/LONG: 40.795043 / 124.196804	CLIENT: SHN Consulting Engineers CONTACT: Diana Ward INQUIRY #: 5318175.11s DATE: May 31, 2018 7:06 pm
-------------------------------------------------------------------------------------------------------------	-----------------------------------------------------------------------------------------------------------------

GEOCHECK® - PHYSICAL SETTING SOURCE MAP FINDINGS

Map ID
 Direction
 Distance
 Elevation

Database EDR ID Number

1		
SSW	FED USGS	USGS40000194686
1/2 - 1 Mile		
Lower		

Org. Identifier:	USGS-CA		
Formal name:	USGS California Water Science Center		
Monloc Identifier:	USGS-404703124120701		
Monloc name:	005N001W29Q001H		
Monloc type:	Well		
Monloc desc:	Not Reported		
Huc code:	18010102	Drainagearea value:	Not Reported
Drainagearea Units:	Not Reported	Contrib drainagearea:	Not Reported
Contrib drainagearea units:	Not Reported	Latitude:	40.7840149
Longitude:	-124.2031178	Sourcemap scale:	024000
Horiz Acc measure:	5	Horiz Acc measure units:	seconds
Horiz Collection method:	Interpolated from map		
Horiz coord refsys:	NAD83	Vert measure val:	8.00
Vert measure units:	feet	Vertacc measure val:	3
Vert accmeasure units:	feet		
Vertcollection method:	Interpolated from topographic map		
Vert coord refsys:	NGVD29	Countrycode:	US
Aquifername:	California Coastal Basin aquifers		
Formation type:	Not Reported		
Aquifer type:	Not Reported		
Construction date:	19620101	Welldepth:	16
Welldepth units:	ft	Wellholedepth:	Not Reported
Wellholedepth units:	Not Reported		

Ground-water levels, Number of Measurements: 0

GEOCHECK® - PHYSICAL SETTING SOURCE MAP FINDINGS

Map ID
Direction
Distance

Database EDR ID Number

1

WNW

OIL_GAS

CAOG11000234499

1/4 - 1/2 Mile

District nun:	6	Api number:	02320021
Blm well:	N	Redrill can:	Not Reported
Dryhole:	Y	Well status:	P
Operator name:	Chevron U.S.A. Inc.		
County name:	Humboldt	Fieldname:	Any Field
Area name:	Any Area	Section:	20
Township:	05N	Range:	01W
Base meridian:	H	Elevation:	Not Reported
Gissourcec:	hud		
Comments:	Status Code 006		
Leasename:	Simpson Timber	Wellnumber:	1
Epawell:	N	Hydraulica:	N
Confidenti:	N	Spuddate:	10-JUL-75
Welldeptha:	2918		
Redrillfoo:	0		
Abandonedd:	21-JUL-75	Completion:	Not Reported
Directiona:	Unknown	Gissymbol:	PDH
Site id:	CAOG11000234499		

GEOCHECK® - PHYSICAL SETTING SOURCE MAP FINDINGS RADON

AREA RADON INFORMATION

State Database: CA Radon

Radon Test Results

Zipcode	Num Tests	> 4 pCi/L
95564	1	0

Federal EPA Radon Zone for HUMBOLDT County: 3

- Note: Zone 1 indoor average level > 4 pCi/L.
- : Zone 2 indoor average level >= 2 pCi/L and <= 4 pCi/L.
- : Zone 3 indoor average level < 2 pCi/L.

Federal Area Radon Information for HUMBOLDT COUNTY, CA

Number of sites tested: 32

Area	Average Activity	% <4 pCi/L	% 4-20 pCi/L	% >20 pCi/L
Living Area - 1st Floor	0.375 pCi/L	97%	3%	0%
Living Area - 2nd Floor	Not Reported	Not Reported	Not Reported	Not Reported
Basement	-0.900 pCi/L	100%	0%	0%

PHYSICAL SETTING SOURCE RECORDS SEARCHED

TOPOGRAPHIC INFORMATION

USGS 7.5' Digital Elevation Model (DEM)

Source: United States Geologic Survey

EDR acquired the USGS 7.5' Digital Elevation Model in 2002 and updated it in 2006. The 7.5 minute DEM corresponds to the USGS 1:24,000- and 1:25,000-scale topographic quadrangle maps. The DEM provides elevation data with consistent elevation units and projection.

Current USGS 7.5 Minute Topographic Map

Source: U.S. Geological Survey

HYDROLOGIC INFORMATION

Flood Zone Data: This data was obtained from the Federal Emergency Management Agency (FEMA). It depicts 100-year and 500-year flood zones as defined by FEMA. It includes the National Flood Hazard Layer (NFHL) which incorporates Flood Insurance Rate Map (FIRM) data and Q3 data from FEMA in areas not covered by NFHL.

Source: FEMA

Telephone: 877-336-2627

Date of Government Version: 2003, 2015

NWI: National Wetlands Inventory. This data, available in select counties across the country, was obtained by EDR in 2002, 2005 and 2010 from the U.S. Fish and Wildlife Service.

State Wetlands Data: Wetland Inventory

Source: Department of Fish & Game

Telephone: 916-445-0411

HYDROGEOLOGIC INFORMATION

AQUIFLOW^R Information System

Source: EDR proprietary database of groundwater flow information

EDR has developed the AQUIFLOW Information System (AIS) to provide data on the general direction of groundwater flow at specific points. EDR has reviewed reports submitted to regulatory authorities at select sites and has extracted the date of the report, hydrogeologically determined groundwater flow direction and depth to water table information.

GEOLOGIC INFORMATION

Geologic Age and Rock Stratigraphic Unit

Source: P.G. Schruben, R.E. Arndt and W.J. Bawiec, Geology of the Conterminous U.S. at 1:2,500,000 Scale - A digital representation of the 1974 P.B. King and H.M. Beikman Map, USGS Digital Data Series DDS - 11 (1994).

STATSGO: State Soil Geographic Database

Source: Department of Agriculture, Natural Resources Conservation Service (NRCS)

The U.S. Department of Agriculture's (USDA) Natural Resources Conservation Service (NRCS) leads the national Conservation Soil Survey (NCSS) and is responsible for collecting, storing, maintaining and distributing soil survey information for privately owned lands in the United States. A soil map in a soil survey is a representation of soil patterns in a landscape. Soil maps for STATSGO are compiled by generalizing more detailed (SSURGO) soil survey maps.

SSURGO: Soil Survey Geographic Database

Source: Department of Agriculture, Natural Resources Conservation Service (NRCS)

Telephone: 800-672-5559

SSURGO is the most detailed level of mapping done by the Natural Resources Conservation Service, mapping scales generally range from 1:12,000 to 1:63,360. Field mapping methods using national standards are used to construct the soil maps in the Soil Survey Geographic (SSURGO) database. SSURGO digitizing duplicates the original soil survey maps. This level of mapping is designed for use by landowners, townships and county natural resource planning and management.

PHYSICAL SETTING SOURCE RECORDS SEARCHED

LOCAL / REGIONAL WATER AGENCY RECORDS

FEDERAL WATER WELLS

PWS: Public Water Systems

Source: EPA/Office of Drinking Water

Telephone: 202-564-3750

Public Water System data from the Federal Reporting Data System. A PWS is any water system which provides water to at least 25 people for at least 60 days annually. PWSs provide water from wells, rivers and other sources.

PWS ENF: Public Water Systems Violation and Enforcement Data

Source: EPA/Office of Drinking Water

Telephone: 202-564-3750

Violation and Enforcement data for Public Water Systems from the Safe Drinking Water Information System (SDWIS) after August 1995. Prior to August 1995, the data came from the Federal Reporting Data System (FRDS).

USGS Water Wells: USGS National Water Inventory System (NWIS)

This database contains descriptive information on sites where the USGS collects or has collected data on surface water and/or groundwater. The groundwater data includes information on wells, springs, and other sources of groundwater.

STATE RECORDS

Water Well Database

Source: Department of Water Resources

Telephone: 916-651-9648

California Drinking Water Quality Database

Source: Department of Public Health

Telephone: 916-324-2319

The database includes all drinking water compliance and special studies monitoring for the state of California since 1984. It consists of over 3,200,000 individual analyses along with well and water system information.

OTHER STATE DATABASE INFORMATION

California Oil and Gas Well Locations

Source: Department of Conservation

Telephone: 916-323-1779

Oil and Gas well locations in the state.

RADON

State Database: CA Radon

Source: Department of Health Services

Telephone: 916-324-2208

Radon Database for California

Area Radon Information

Source: USGS

Telephone: 703-356-4020

The National Radon Database has been developed by the U.S. Environmental Protection Agency (USEPA) and is a compilation of the EPA/State Residential Radon Survey and the National Residential Radon Survey. The study covers the years 1986 - 1992. Where necessary data has been supplemented by information collected at private sources such as universities and research institutions.

EPA Radon Zones

Source: EPA

Telephone: 703-356-4020

Sections 307 & 309 of IRAA directed EPA to list and identify areas of U.S. with the potential for elevated indoor radon levels.

PHYSICAL SETTING SOURCE RECORDS SEARCHED

OTHER

Airport Landing Facilities: Private and public use landing facilities
Source: Federal Aviation Administration, 800-457-6656

Epicenters: World earthquake epicenters, Richter 5 or greater
Source: Department of Commerce, National Oceanic and Atmospheric Administration

California Earthquake Fault Lines: The fault lines displayed on EDR's Topographic map are digitized quaternary fault lines, prepared in 1975 by the United State Geological Survey. Additional information (also from 1975) regarding activity at specific fault lines comes from California's Preliminary Fault Activity Map prepared by the California Division of Mines and Geology.

STREET AND ADDRESS INFORMATION

© 2015 TomTom North America, Inc. All rights reserved. This material is proprietary and the subject of copyright protection and other intellectual property rights owned by or licensed to Tele Atlas North America, Inc. The use of this material is subject to the terms of a license agreement. You will be held liable for any unauthorized copying or disclosure of this material.

Site Photographs **3**



Photograph
No. 1:
Southeast
terminus
of the
proposed
project.



Photograph
No. 2:
Central
portion of
the
proposed
northern
portion of
the
Peninsula
Community
Services
District
wastewater
treatment
plant.



Photograph
No. 3:
North-
eastern
portion of
the
Humboldt
Bay Harbor
Recreation
and
Conservation
District
Redwood
Marine
Terminal II
(RMT-II).



Photograph
No. 4:
Vance
Avenue at
RMT-II
entrance.



Photograph
No. 5:
Facing east
toward the
HBHRCD
RMT-II
property
from Vance
Avenue.



Photograph
No. 6:
RMT-II ocean
outfall area.



Photograph
No. 7:
South of the
clarifiers at
RMT-II.
Photos taken
from Vance
Avenue
facing east.



Photograph
No. 8:
Intersection
of Vance
Avenue and
Bay Street.



Photograph
No. 9:
Northern
entrance to
Fairhaven
Business
Park. Photo
taken at
Bendixsen
Street.



Photo 10:
Southern
entrance to
Fairhaven
Business
Park. Photo
taken at
Bendixsen
Street.



Photo 11:
Intersection
of Gass and
Bendixsen
Streets.



Photo 12:
Southern
terminus of
Lincoln
Avenue.



Photo 13:
Turnoff for
Eureka
Municipal
Airport at
New Navy
Base Road.



Photo 14:
Eureka
Municipal
Airport;
aircraft
turnabout.



Photo 15:
Southern
terminus of
proposed
project at
New Navy
Base Road.



Eureka, CA | Arcata, CA | Redding, CA | Willits, CA | Coos Bay, OR | Klamath Falls, OR

www.shn-engr.com

