







Southern Humboldt Circulation, Public Facilities and HCIWMP Countywide Siting Element Overlay



Legend

Public Facilities

-  Hospital
-  Airport
-  Forest Fire Station
-  Local Fire Station
-  Port Terminal

Circulation

-  Other Freeway or Expressway
-  Other Principal Arterial
-  Minor Arterial
-  Major Collector
-  Minor Collector
-  Local

-  Landfill Siting Evaluation Areas
-  Public Lands

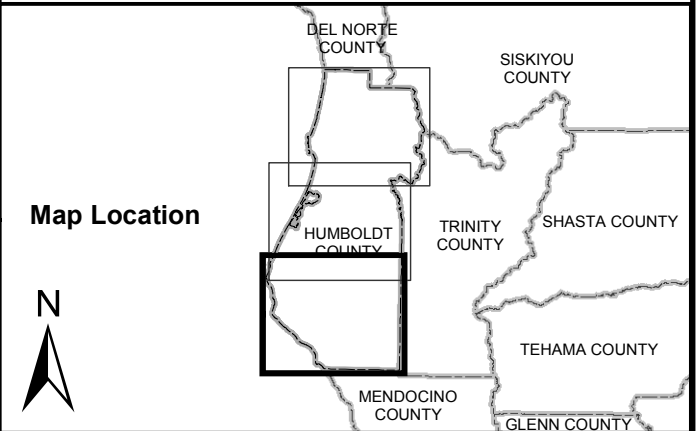
Humboldt County General Plan Update
HUMBOLDT21st
Century



Sources:
Roads data from Caltrans and Humboldt County Public Works using the California Road System Functional Classification System. For New and Additional Roads refer to the Eureka and McKinleyville Community Plans
Not suitable for regulatory use due to spatial inaccuracies and mismatches with basemap data. Should be used for planning purposes only.

This map is intended for planning purposes only and should not be used for precise measurement or legal boundary delineation. Original map size is 17"X11". Map produced by Humboldt County Planning and Building Department, July 2017.

Map Document: H:\aprs\3sheets2015_Circulation_SitingMap.mxd Plots: H:\plots\GPU2015draft\



Map Location

