








Northern Humboldt Flood Zones and Fire Hazard

Legend

FEMA Zones (Q3)

-  100 Year Flood Zone
-  Dam Inundation Areas
-  Dams

Fire Hazard Severity (CALFIRE 2008)

-  Very High
-  High
-  Moderate
-  Non-Wildland/Non-Urban; Urban Unzoned

Humboldt County General Plan Update

HUMBOLDT 21st
Century



Sources:

Flood Zones shown are based on FEMA Digital Q3 Flood data which represents floodplain areas for 100 year floods as identified by Flood Insurance Rate (FIRM) maps. Also shows zones of minimal flooding. Only 100 year flood zones are shown. Not suitable for regulatory use due to spatial inaccuracies and mismatches with basemap data. Should be used for planning purposes only.

Fire Hazard Severity Zones (FHSZ) for Humboldt County by CALFIRE, 2008. Downloaded from <http://frap.cdf.ca.gov/projects/hazard/fhz.html>

This map is intended for planning purposes only and should not be used for precise measurement or legal boundary delineation. Original map size is 17"X11". Map produced by Humboldt County Community Development Services, Jan. 2015

Map Document: H:\aprs\3sheets2015fireflood.mxd Plots Directory: H:\plots\GPU2015\

Map Location

