
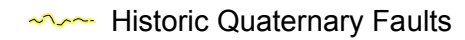
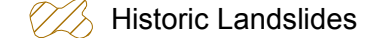







Central Humboldt Seismic Safety

Legend

-  Alquist Priolo Fault
-  Historic Quaternary Faults
-  Historic Landslides
-  Area of Potential Liquefaction

Seismic Safety

-  3 High Instability
-  2 Moderate Instability
-  1 Low Instability
-  0 Relatively Stable

Humboldt County General Plan Update
HUMBOLDT21st Century



Sources:
 Alquist-Priolo Earthquake Fault Zones and fault traces as shown on Official Alquist-Priolo Earthquake Fault Zones Maps produced by the California Geologic Survey.

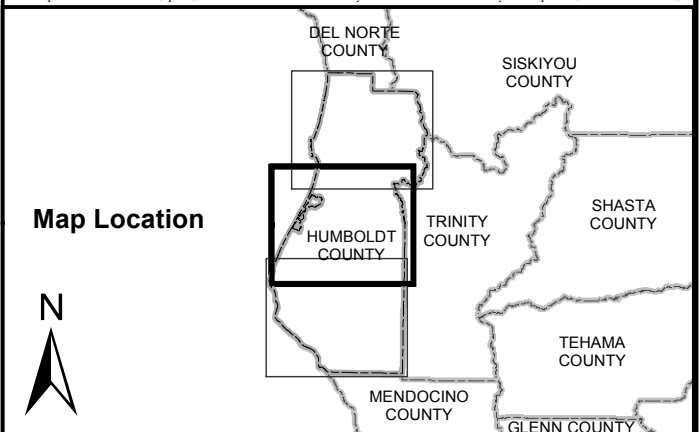
Historic Quaternary Faults, USGS - This data set contains locations and information on faults and associated folds in the United States that are believed to be sources of M>6 earthquakes during the Quaternary (the past 1,600,000 years). <http://earthquake.usgs.gov/regional/qfaults/>

Historic Landslides Geologic units and geomorphic features were mapped by the California Department of Conservation Division of Mines and Geology (1999)

Slope Stability and Liquefaction Zones for Humboldt County. Digitized using Humboldt County General Plan Geologic Map (1984) and Seismic Safety Maps (1979) - Humboldt Bay and Vicinity, North and South Sheets.

This map is intended for planning purposes only and should not be used for precise measurement or legal boundary delineation. Original map size is 17"X11". Map produced by Humboldt County Planning and Building Department, Feb 2015.

Map Document: H:\aprs\3sheets2015_SeismicSafety.mxd Plots Directory: H:\plots\GPU2015drft\



Map Location

