













McKinleyville

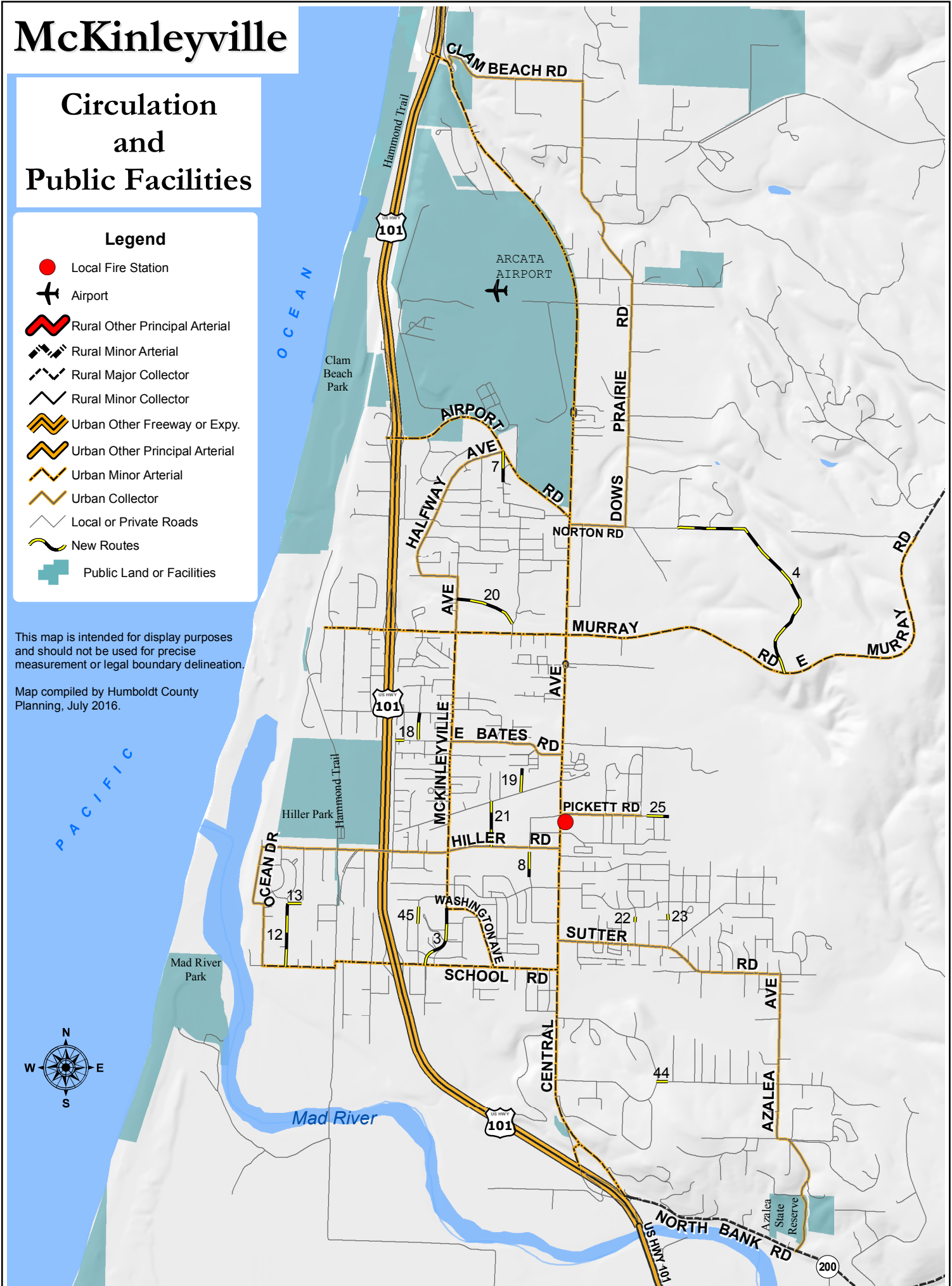
Circulation and Public Facilities

Legend

- Local Fire Station
-  Airport
-  Rural Other Principal Arterial
-  Rural Minor Arterial
-  Rural Major Collector
-  Rural Minor Collector
-  Urban Other Freeway or Expy.
-  Urban Other Principal Arterial
-  Urban Minor Arterial
-  Urban Collector
-  Local or Private Roads
-  New Routes
-  Public Land or Facilities

This map is intended for display purposes and should not be used for precise measurement or legal boundary delineation.

Map compiled by Humboldt County Planning, July 2016.



General Plan Circulation System Improvements for the McKinleyville Community Plan

No.	Proposed Road Improvements	Area	Length (feet)	Class	Maintenance Responsibility
3	McKinleyville Avenue South Ext.	MCPA	784	Urban Collector	County of Humboldt
4	Norton Road Extension	MCPA	5,821	Urban Collector	County of Humboldt
7	Underwood Road Extension	MCPA	1,735	Urban Collector	County of Humboldt
8	City Center Road Extension	MCPA	607	Urban Collector	County of Humboldt
12	Bird Avenue Extension	MCPA	1,504	Urban Collector	County of Humboldt
13	Montana Road Extension	MCPA	330	Local	Maintenance District
14	Berg Avenue Extension	MCPA	810	Local	Maintenance District
15	Windson Road Extension	MCPA	977	Local	Maintenance District
17	West Bates Road Extension	MCPA	210	Local	Maintenance District
18	Rita Avenue Extension	MCPA	645	Local	Maintenance District
19	Terrace Road Extension	MCPA	569	Local	Maintenance District
20	Pedroni Road Extension	MCPA	1,534	Local	Maintenance District
21	Walnut Avenue Extension	MCPA	1,085	Local	Maintenance District
22	Waters Avenue Extension	MCPA	120	Local	Maintenance District
23	Lime/A Avenue Extension	MCPA	152	Urban Collector	County of Humboldt
25	Pickett Road Extension	MCPA	534	Local	Maintenance District