

Willow Creek - North

2017 Humboldt County
General Plan
Board of Supervisors
Hearing Draft

October 2017















Six Rivers
National
Forest



0 0.125 0.25 0.5
Miles

1:16,000

Six Rivers
National
Forest

-  AG - Agricultural Grazing
-  AE - Agricultural Exclusive
-  T - Timberland
-  RA5-160 - Rural Residential
-  RE1-5 - Residential Estates
-  RL1-8 - Residential Low Density
-  CG, CR, CS - Commercial
-  MU - Mixed Use
-  IG, IR, MC - Industrial
-  OS, NR - Open Space/Natural Resource
-  P, PR - Public Lands/Public Resource
-  PF - Public Facility
-  CF - Conservation Floodway
-  Critical Watershed

